

ADMINISTRATIVE COORDINATOR REPORT

July 28, 2023

TO: Board of Directors

FROM: Yuriana Nuñez, Administrative Coordinator

SUBJECT: **Law Enforcement Status Report for Fourth Quarter Ending June 30, 2023**

VEHICLE SPEED DATA

The four mobile speed monitor/display units were rotated among 16 locations. The measured average speeds in most residential zones were below 25mph. The speeds at all locations are summarized on the attached Vehicle Traffic and Speed Statistics at Higher Speed Location Chart. Less than one percent of the recorded speeds at the 16 locations exceed 40 miles per hour.

VEHICLE CITATION DATA

During the three-month and twelve-month periods ending June 30, 2023, California Highway Patrol (CHP) issued 100 (22 for unsafe speed) and 309 (96 for unsafe speed) citations, respectively. The number of citations for the previous three-month and twelve-month periods ending March 31, 2023, were 81 (32 for unsafe speed) and 331 (130 for unsafe speed). A breakdown of the type and location of citations issued in the past quarter and year is summarized on the attached charts and maps.

In addition to the citations, CHP gave 208 verbal warnings and assisted 153 motorists. In the previous quarter, 118 verbal warnings and 156 motorist assistances were given.

CRIME STATISTICS

A chart showing crime statistics for 2023 to date is attached. Property crimes are summarized for the prior four years.

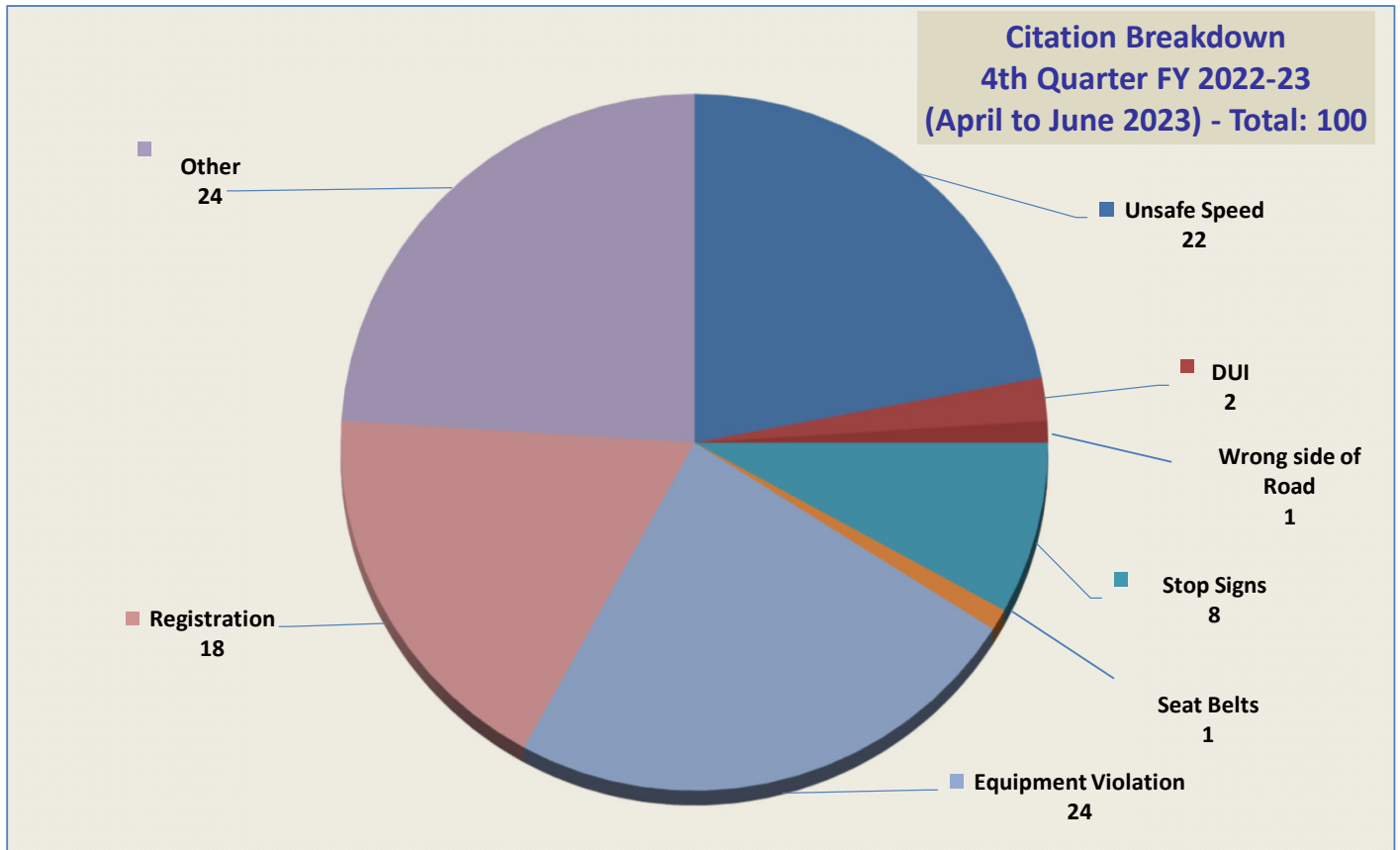
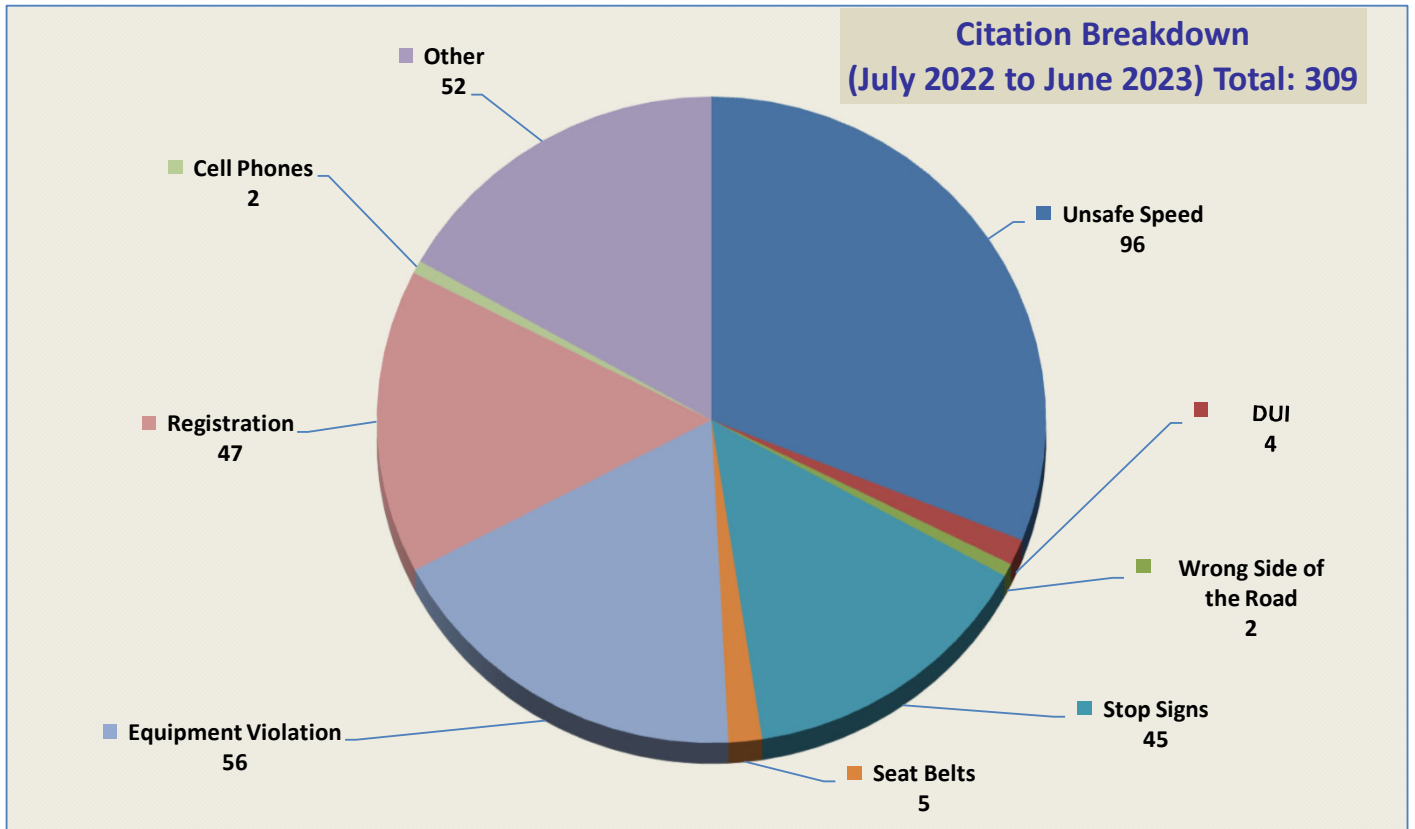
Attachments:

1. Vehicle Speed Data
2. CHP Citation Charts and Maps
3. Sheriff Crime Statistics

Vehicle Traffic and Speed Statistics at Higher Speed Locations
April - June 2023

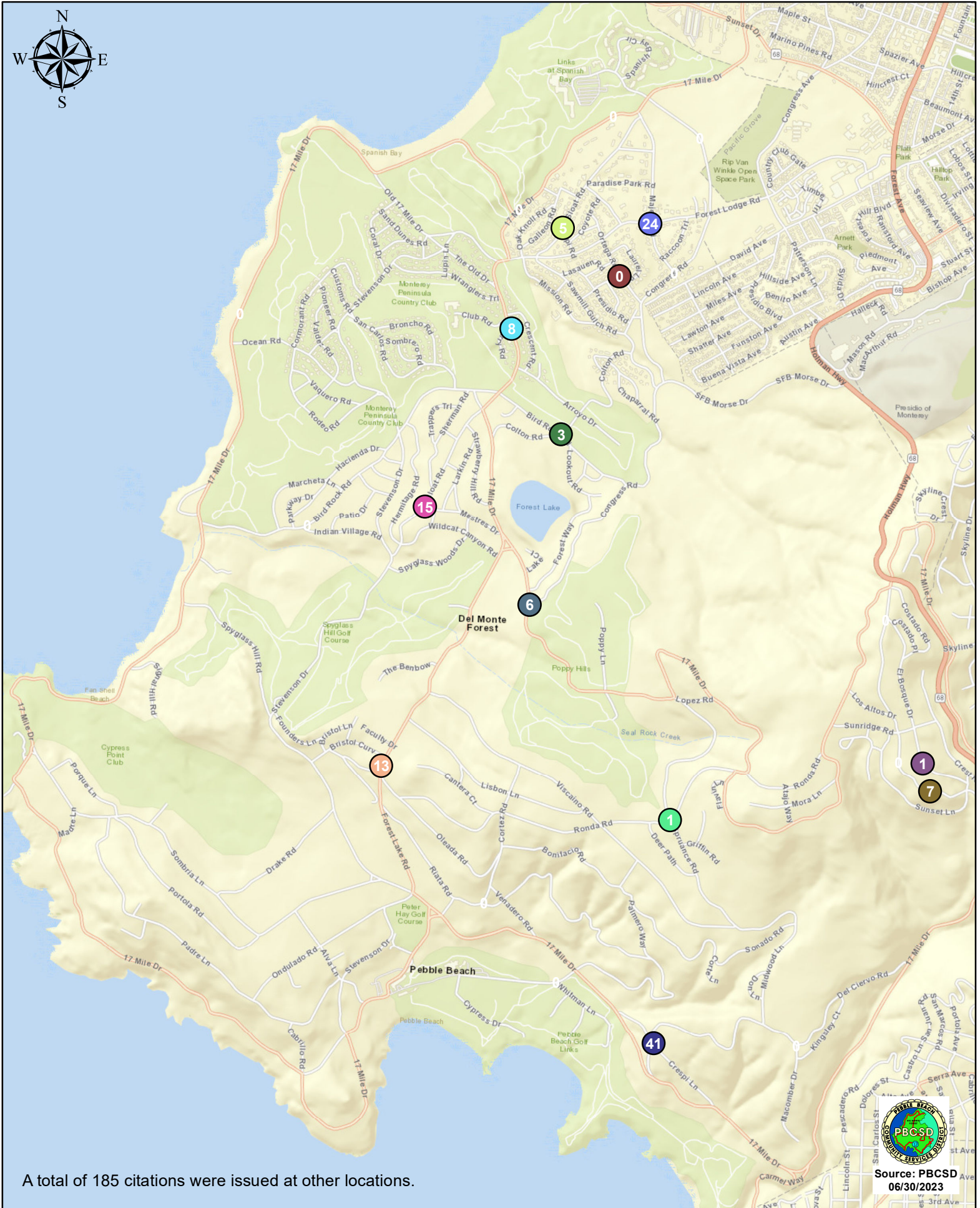
Location	Travel Direction	Period 2021	Traffic Count	41-45 mph	46-50 mph	Over 50 mph
Forest Lodge near Majella	East	05/15 - 05/22	26,311	323	29	11
Forest Lodge near Majella	West	05/22 - 05/29	16,215	63	13	7
Ortega near Rancho Rd.	North	05/15 - 05/22	4,183	3	0	0
Ortega near Rancho Rd.	South	05/22 - 05/29	3,901	0	0	0
Sloat Road Near Wranglers	North	05/15 - 05/22	10,749	43	4	3
Sloat Road Near Wranglers	South	05/22 - 05/29	10,836	52	11	1
Bird Rock near Colton Rd.	North	04/03 - 04/10	4,579	3	0	0
Bird Rock near Colton Rd.	South	04/10 - 04/17	6,831	6	2	1
Bird Rock near Colton Rd.	North	05/30 - 06/01	1,577	0	0	0
Bird Rock near Colton Rd.	South	06/05 - 06/12	6,471	10	0	0
Sloat Rd. at Mestres Intersection	West	04/03 - 04/10	6,928	29	6	2
Sloat Rd. at Mestres Intersection	East	04/10 - 04/17	14,844	34	7	1
Sloat Rd. at Mestres Intersection	West	05/30 - 06/05	7,182	50	4	1
Sloat Rd. at Mestres Intersection	East	06/05 - 06/12	13,442	47	10	2
Lopez Rd. Near Congress Rd.	North	04/03 - 04/10	6,778	22	5	0
Lopez Rd. Near Congress Rd.	South	04/10 - 04/17	1,339	19	3	0
Lopez Rd. Near Congress Rd.	North	05/30 - 06/05	6,152	45	8	1
Lopez Rd. Near Congress Rd.	South	06/05 - 06/12	5,081	83	3	2
Forest Lake Rd. near Bristol Curve	North	04/03 - 04/10	1,677	0	0	0
Forest Lake Rd. near Bristol Curve	South	04/10 - 04/17	1,889	1	1	1
Forest Lake Rd. near Bristol Curve	North	05/30 - 06/05	1,645	1	0	0
Forest Lake Rd. near Bristol Curve	South	06/05 - 06/12	1,684	0	0	0
Ronda Rd. at Spruance Intersection	East	04/17 - 04/24	8,381	171	27	1
Ronda Rd. at Spruance Intersection	West	04/24 - 05/01	6,126	6	0	0
Ronda Rd. at Spruance Intersection	East	06/12 - 06/19	4,489	9	1	0
Ronda Rd. at Spruance Intersection	West	06/19 - 06/26	4,845	5	1	0

Location	Travel Direction	Period 2021	Traffic Count	41-45 mph	46-50 mph	Over 50 mph
El Bosque Dr.	North	04/17 - 04/24	1,907	3	0	0
El Bosque Dr.	South	04/24 - 05/01	1,369	0	0	0
El Bosque Dr.	North	06/12 - 06/19	1,912	1	2	3
El Bosque Dr.	South	06/19 - 06/26	1,499	0	0	0
Crespi Lane near Del Ciervo	North	04/17 - 04/24	3,693	24	3	0
Crespi Lane near Del Ciervo	South	04/24 - 05/01	2,946	37	5	2
Crespi Lane near Del Ciervo	North	06/12 - 06/19	5,685	48	8	2
Crespi Lane near Del Ciervo	South	06/19 - 06/26	7,042	97	23	5
17-Mile Drive near Ocean	North	05/01 - 05/08	6,785	78	23	4
17-Mile Drive near Ocean	South	05/08 - 05/13	10,512	262	66	37
17-Mile Drive near Ocean	North	06/26 - 07/03	7,299	85	18	0
Bird Rock near Indian Village Rd.	North	05/01 - 05/08	1,014	0	0	0
Bird Rock near Indian Village Rd.	South	05/08 - 05/15	1,467	1	0	0
Bird Rock near Indian Village Rd.	North	06/26 - 07/03	1,095	0	0	0
Sunridge Road near Chamisal	North	05/01 - 05/08	9,242	7	0	0
Sunridge Road near Chamisal	South	05/08 - 05/15	10,578	4	0	2
Sunridge Road near Chamisal	North	06/26 - 07/03	9,131	4	4	1
Sunset and El Bosque Rd.	North	05/01 - 05/08	1,830	0	0	0
Sunset and El Bosque Rd.	South	05/08 - 05/15	1,707	1	0	2
Sunset and El Bosque Rd.	North	06/26 - 07/03	2,194	0	1	0
Congress near Majella	North	04/17 - 04/24	2,312	69	25	7
Congress near Majella	South	04/24 - 05/01	2,446	41	9	3
Congress near Majella	North	06/12 - 06/19	3,074	55	15	15
Congress near Majella	South	06/19 - 06/26	1,688	20	6	0
Congress near Navajo Tract	North	05/15 - 05/22	7,040	225	48	11
Congress near Navajo Tract	South	05/22 - 05/29	16,689	202	26	20
Total			289,602	2,087	391	128
Percent of Total				0.72%	0.14%	0.04%



Note: In addition to the citations above, CHP gave 208 verbal warnings and assisted 153 motorists during 4th Quarter FY 2022-23.

CHP Traffic Enforcement Program Number of Citations Issued by Locations July 2022 to June 2023



Property Crimes by Year
For Quarter Ending June 30, 2023

YEAR	BURGLARY	THEFT	VANDALISM
2019	53	21	0
2020	28	17	5
2021	9	20	6
2022	9	21	5
2023	3	15	0

