

## **DEPUTY GENERAL MANAGER'S REPORT**

**July 31, 2020**

TO: Board of Directors

FROM: Suha Kilic, Deputy GM/CFO

SUBJECT: **Supplemental Traffic Enforcement Program  
Quarter Ending June 30, 2020**

---

During the three-month and twelve-month periods ending June 30, 2020 CHP issued 39 (10 for unsafe speed) and 399 (170 for unsafe speed) citations, respectively. The numbers of citations for the previous three-month and twelve-month periods ending March 31, 2020 were 153 (102 for unsafe speed) and 528 (243 for unsafe speed). Due to Covid-19 pandemic, Pebble Beach Company resorts, golf courses, and roads were closed during major parts of the reporting period. The closures resulted in significant decrease in traffic. Yet CHP services were increased from 40 hours per week to 70 hours per week (specifically, from one officer 5-day 8-hour shift to two officers 5-day 7-hour shifts) in response to concerns about potential increase in criminal activity related to the pandemic. The primary focus of the service has also changed from traffic enforcement to other criminal activity and public assistance during the period.

CHP gave 113 verbal warnings and provided 424 public assistance during the quarter. The citations are presented by type in the attached pie charts. Number of citations for the 20 general locations (12 locations identified by a 2006 DMFPO survey, plus 8 locations added based on the feedback and field observations) are presented on the attached maps.

The four mobile speed monitor/display units have been rotated among locations during the quarter. The average speeds in most residential zones were near or below 25 mph with the exception of sections of the Forest Lodge, Sloat, Lopez, Forest Lake Roads, and Crespi Lane. The average and 85% speeds on those highly travelled roads remain near or below 30 mph, and 35 mph, respectively.

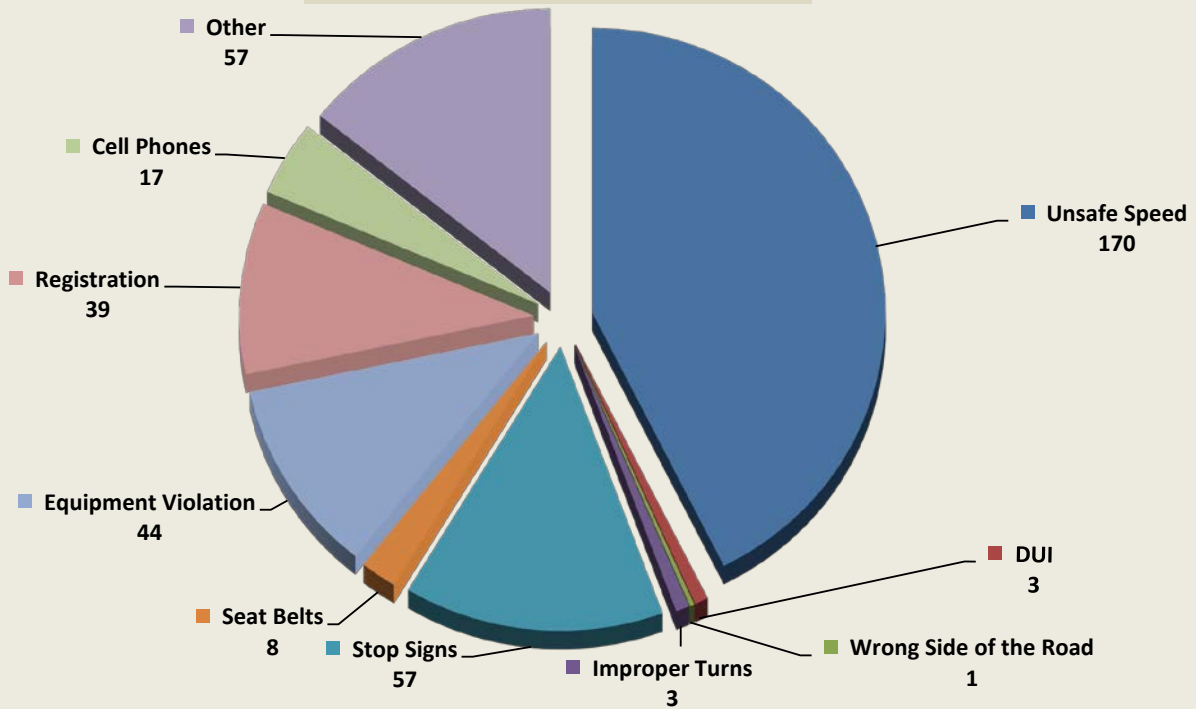
Enclosures:

- 1) Vehicle traffic and speed statistics at locations with higher recorded speeds. According to the manufacturer, the monitors may record fast moving objects other than vehicles.
- 2) Speed Summary Reports from radar monitor locations.

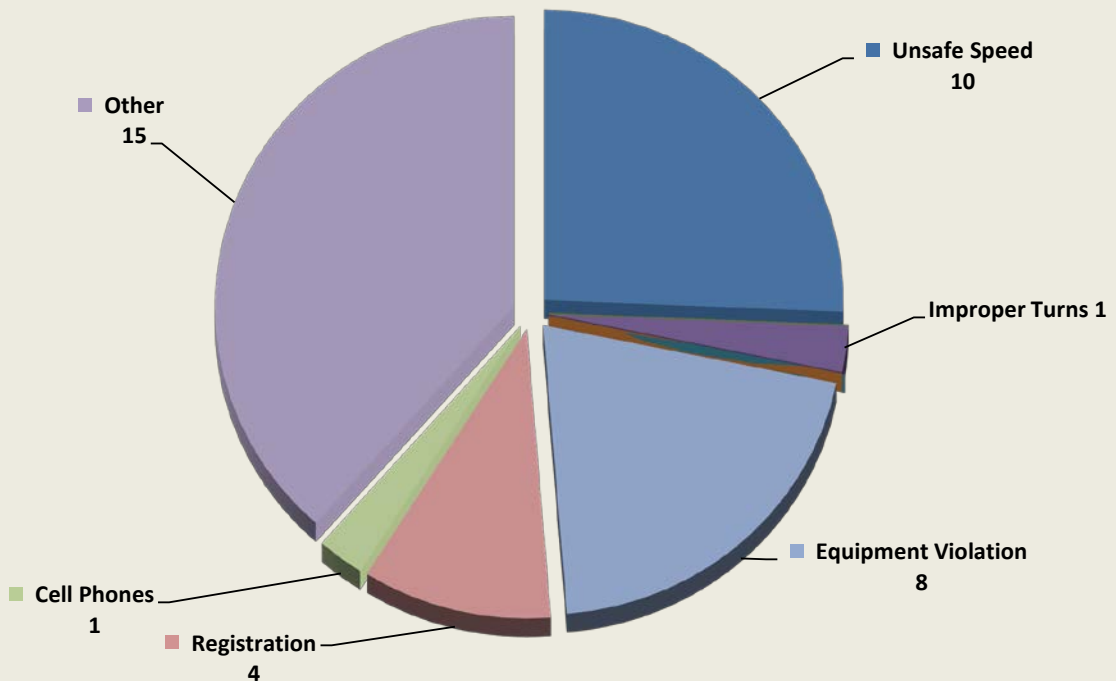
### Vehicle traffic and speed statistics at locations with higher recorded speeds

Location	Travel Direction	Period 2019	# of Measurements	41 to 45 mph	46 to 50 mph	Over 50 mph
Forest Lodge Rd near Majella	East	6/1-6/45 (4 Days)	4,923	14	2	0
"	West	3/30-4/4 (6 Days)	4,524	15	4	0
"	"	6/8-6/12 (5 Days)	6,086	19	6	0
Sloat Rd near Wranglers Tr.	North	6/1-6/6 (6 Days)	8,038	52	0	0
"	South	3/30-4/4 (6 Days)	4,691	5	5	1
"	"	6/8-6/14 (7 Days)	8,433	52	7	0
Bird Rock near Colton Rd.	North	5/4-5/10 (7 Days)	2,478	1	0	1
Lopez Rd near Congress	North	4/6-4/12 (7 Days)	1,846	44	7	0
"	"	5/4-5/10 (7 Days)	3,325	65	15	0
"	"	6/15-6/21 (7 Days)	5,978	64	10	1
"	South	4/16-4/19 (4 Days)	662	20	0	1
"	"	5/11-5/17 (7 Days)	2,406	44	6	2
"	"	6/23-6/26 (4 Days)	1,905	42	2	0
Forest Lake Rd near Bristol curve	North	5/4-5/10 (7 Days)	2,514	12	1	1
"	South	6/15-6/21 (7 Days)	4,888	18	4	0
"	"	6/23-6/28 (6 Days)	4,284	33	3	1
Crespi Lane	North	5/18-5/21 (4 Days)	694	11	5	1
"	South	4/27-5/3 (7 Days)	770	15	4	1
TOTAL %			68,445	526 0.77%	81 0.12%	10 0.01%

**Citation Breakdown  
(Jul 2019 to Jun 2020) Total: 399**

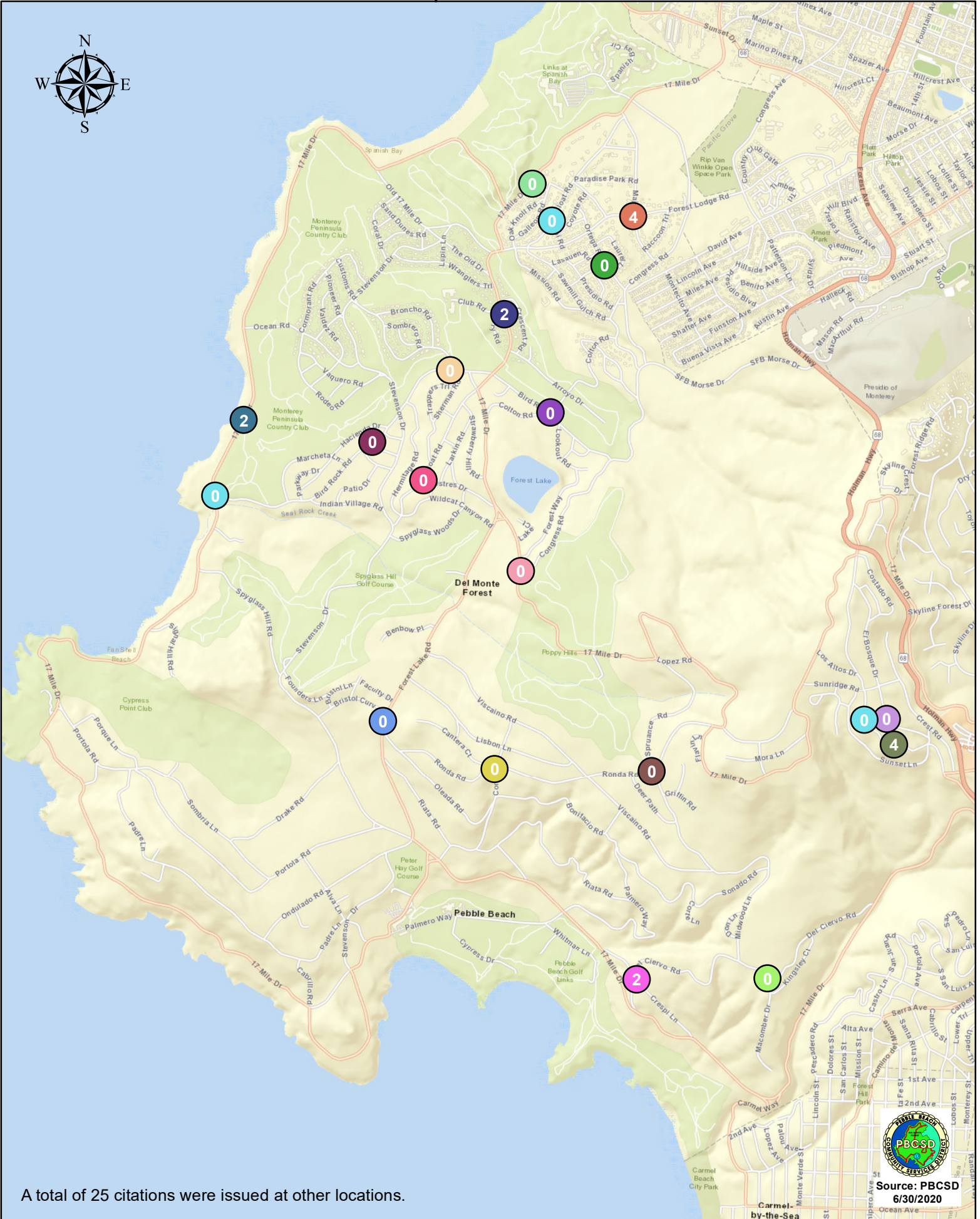


**Citation Breakdown  
4th Quarter FY 2019-20  
(Apr to Jun 2020) - Total: 39**



*Note: In addition to the citations above, CHP gave 113 verbal warnings and assisted 424 motorist during 4th Quarter FY 2019-20.*

# CHP Traffic Enforcement Program Number of Citations Issued by Locations Apr to Jun 2020

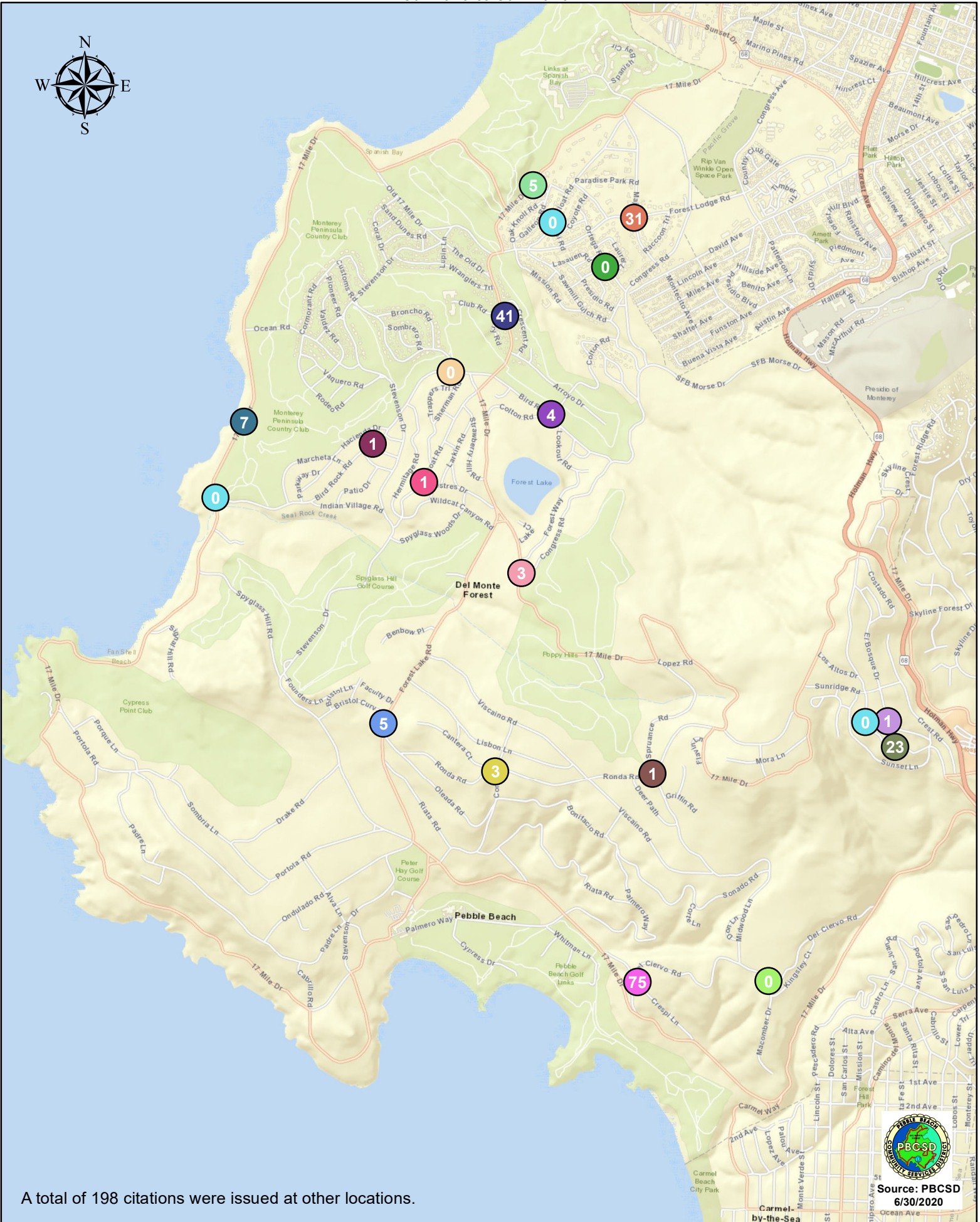


A total of 25 citations were issued at other locations.



Source: PBCSD  
6/30/2020

# CHP Traffic Enforcement Program Number of Citations Issued by Locations Jul 2019 to Jun 2020



A total of 198 citations were issued at other locations.



Source: PBCSD  
6/30/2020



Generated by Marianna Pimentel from Pebble Beach Community Services on Jul 14, 2020 at 4:43:44 PM

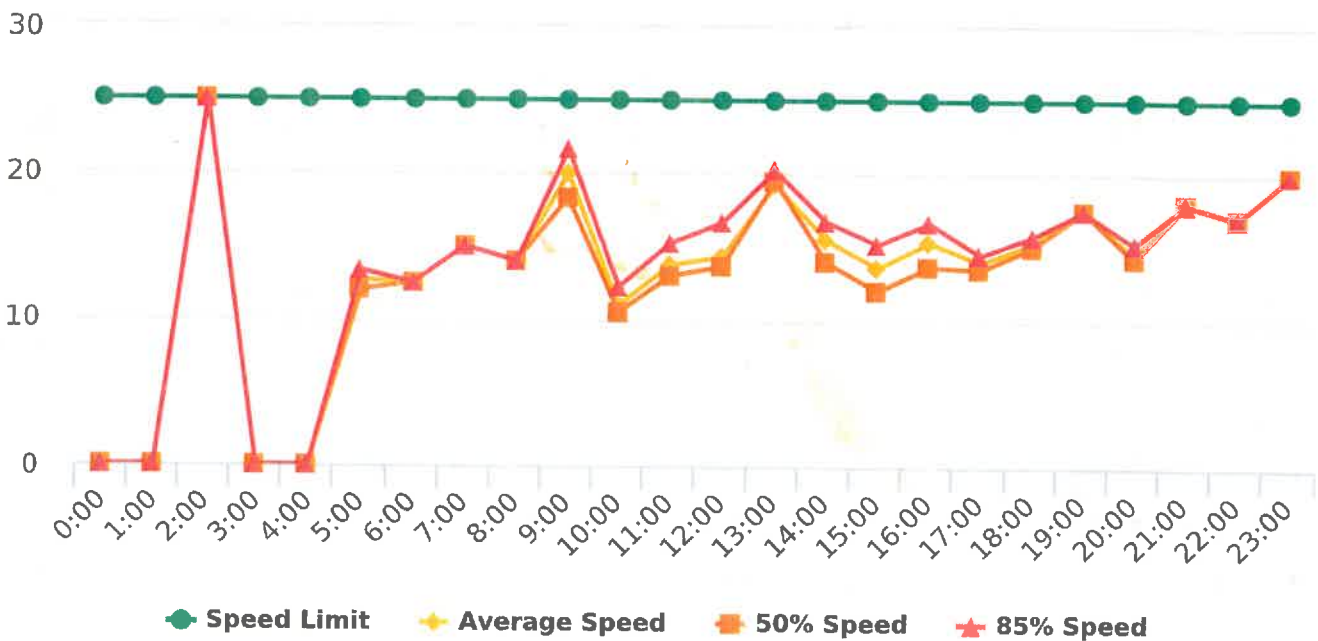
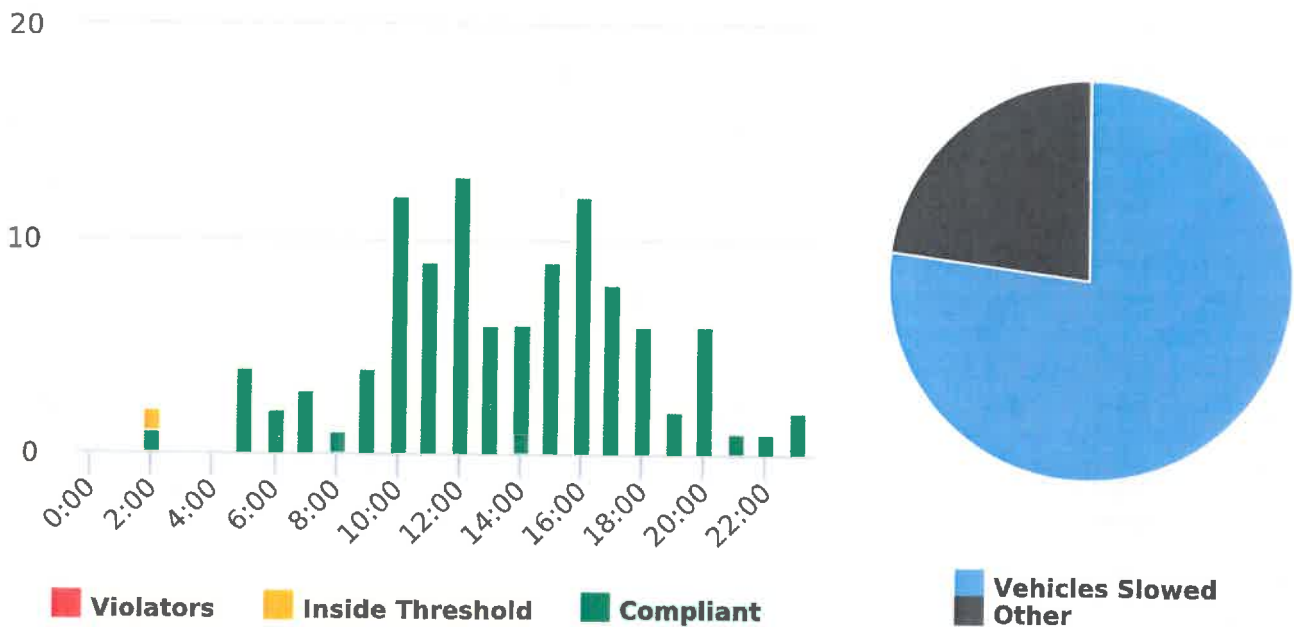
Time of Day: 0:00 to 23:59  
 Dates: 6/1/2020 to 6/7/2020

Site: Sloat Road, 1N - Sloat and Lost Barranca (2844 Sloat)

## Overall Summary

Total Days of Data: 7  
 Speed Limit: 25  
 Average Speed: 15.91  
 50th Percentile Speed: 15.42  
 85th Percentile Speed: 16.63  
 Pace Speed Range: 10-20

Minimum Speed: 5  
 Maximum Speed: 26  
 Display Status: Speed Display  
 Average Volume per Day: 15.6  
 Total Volume: 109





Generated by Marianna Pimentel from Pebble Beach Community Services on Jul 14, 2020 at 11:13:23 AM

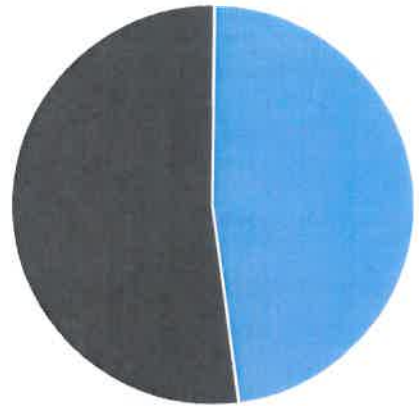
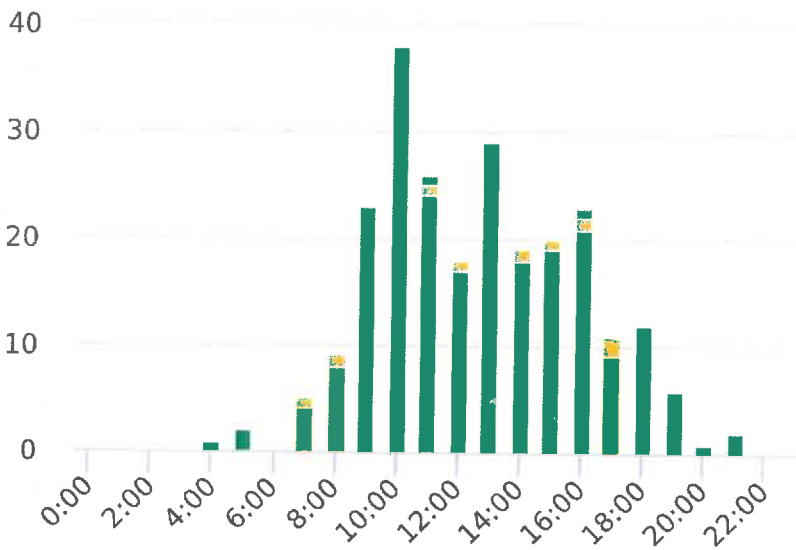
Time of Day: 0:00 to 23:59  
 Dates: 3/30/2020 to 4/2/2020

Site: Sloat Road, 1S - Sloat and Lost Barranca (2844 Sloat)

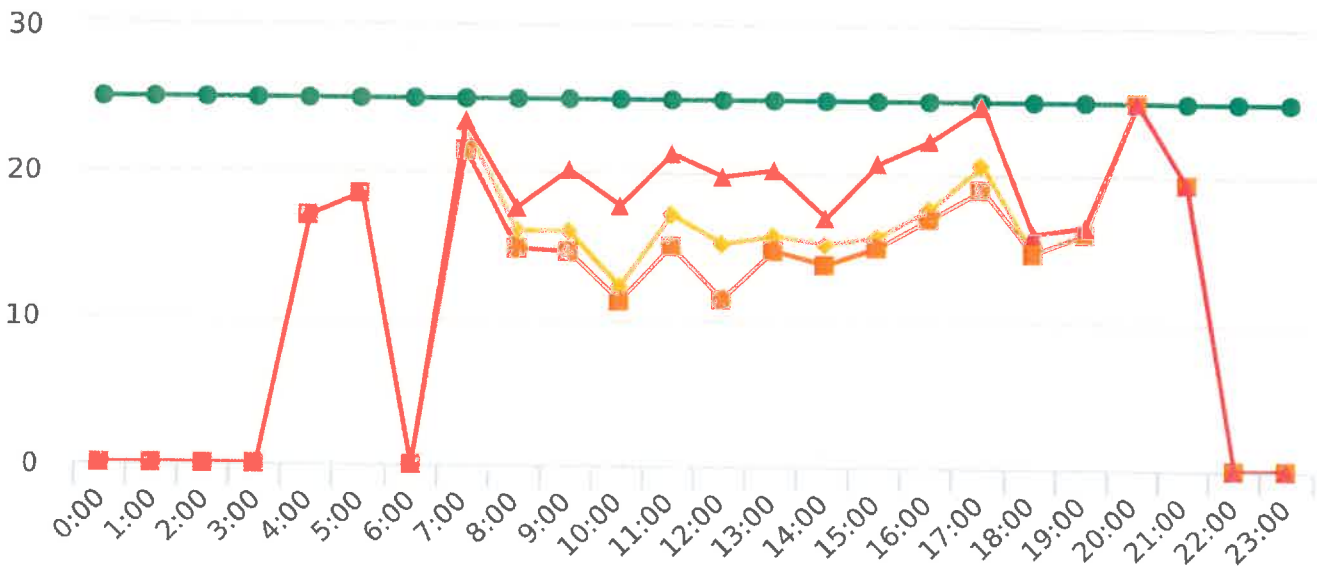
## Overall Summary

Total Days of Data: 4  
 Speed Limit: 25  
 Average Speed: 17.37  
 50th Percentile Speed: 16.4  
 85th Percentile Speed: 19.86  
 Pace Speed Range: 11-21

Minimum Speed: 5  
 Maximum Speed: 42  
 Display Status: Speed Display  
 Average Volume per Day: 61.3  
 Total Volume: 245



■ Violators   
 ■ Inside Threshold   
 ■ Compliant   
 ■ Vehicles Slowed   
 ■ Other



● Speed Limit   
 ● Average Speed   
 ● 50% Speed   
 ● 85% Speed



# Extended Speed Summary Report

Generated by Marianna Pimentel from Pebble Beach Community Services on Jul 14, 2020 at 4:51:12 PM

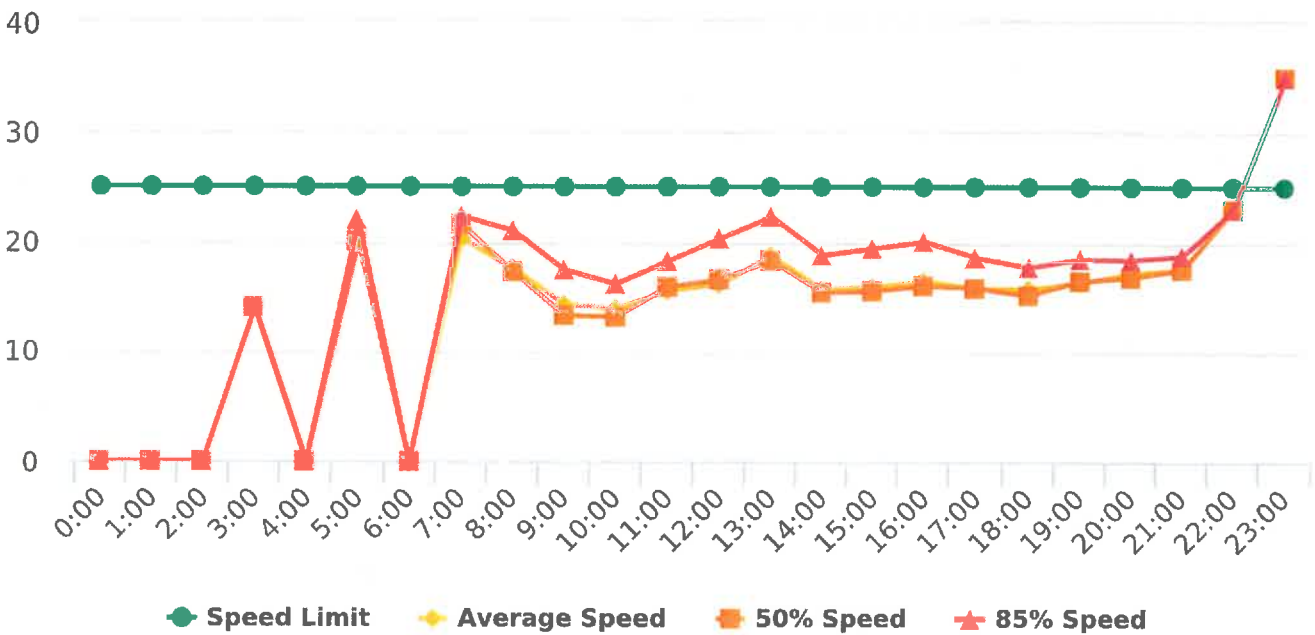
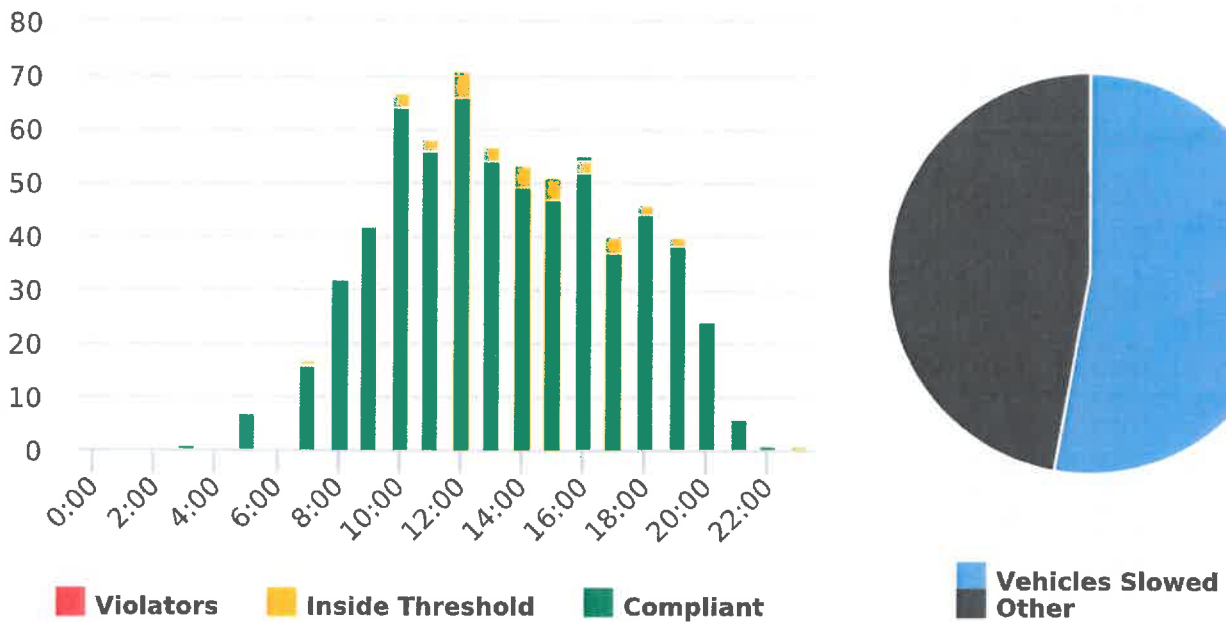
Time of Day: 0:00 to 23:59  
 Dates: 6/8/2020 to 6/14/2020

Site: Sloat Road, 1S - Sloat and Lost Barranca (2844 Sloat)

## Overall Summary

Total Days of Data: 7  
 Speed Limit: 25  
 Average Speed: 17.88  
 50th Percentile Speed: 17.71  
 85th Percentile Speed: 20.08  
 Pace Speed Range: 12-22

Minimum Speed: 5  
 Maximum Speed: 36  
 Display Status: Speed Display  
 Average Volume per Day: 95.6  
 Total Volume: 669







Generated by Marianna Pimentel from Pebble Beach Community Services on Jul 14, 2020 at 4:44:59 PM

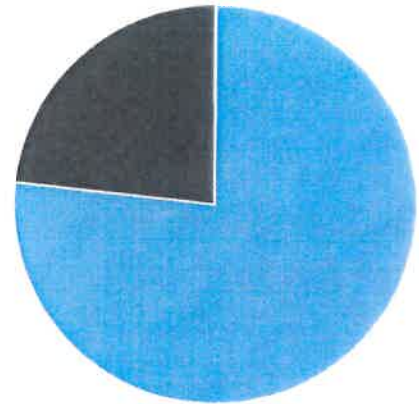
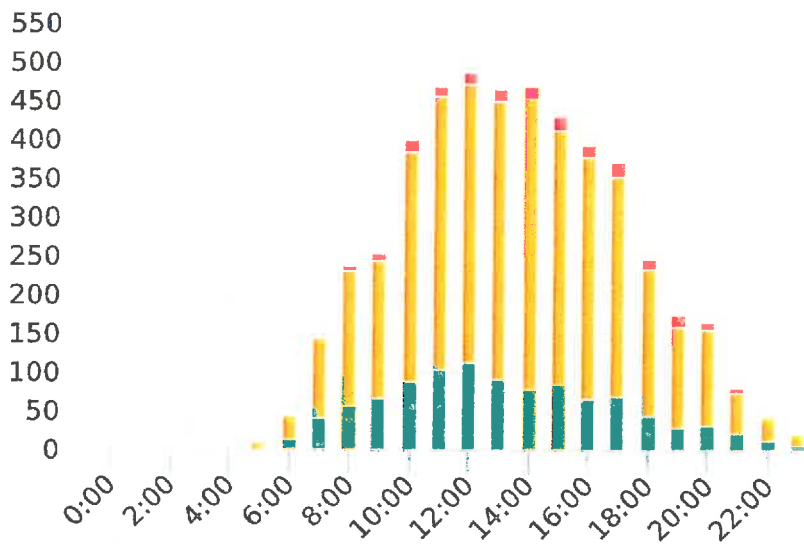
Time of Day: 0:00 to 23:59  
 Dates: 6/1/2020 to 6/4/2020

Site: Forest Lodge Road, 2E - Forest Lodge near Majella Rd.,

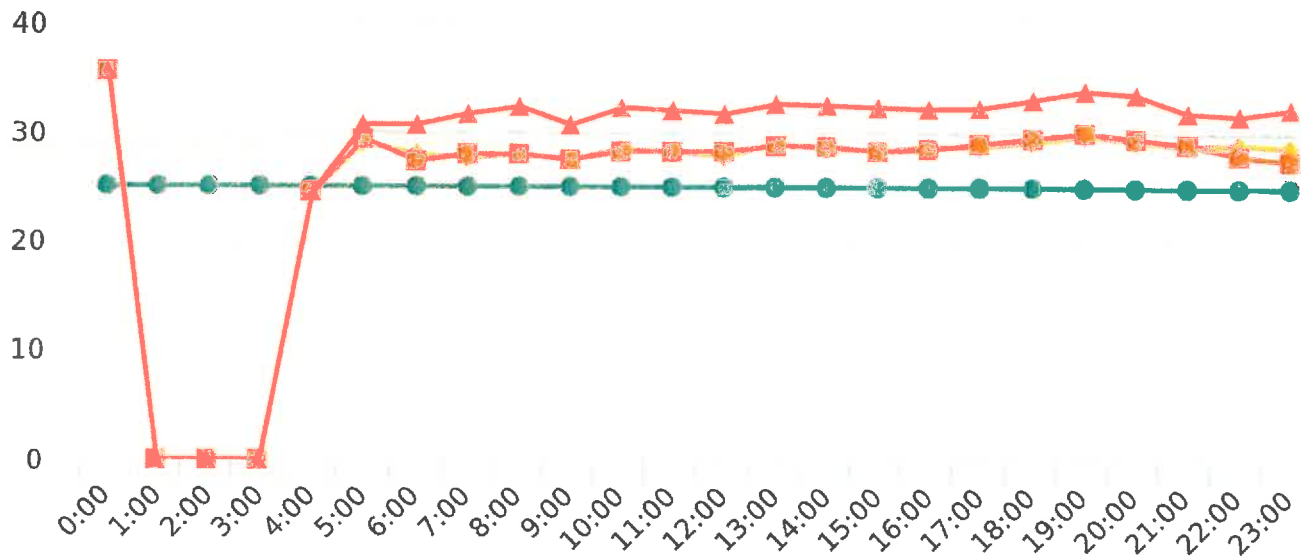
## Overall Summary

Total Days of Data: 4  
 Speed Limit: 25  
 Average Speed: 28.71  
 50th Percentile Speed: 28.66  
 85th Percentile Speed: 31.89  
 Pace Speed Range: 24-34

Minimum Speed: 5  
 Maximum Speed: 47  
 Display Status: Speed Display  
 Average Volume per Day: 1230.8  
 Total Volume: 4923



■ Violators   
 ■ Inside Threshold   
 ■ Compliant   
 ■ Vehicles Slowed   
 ■ Other



● Speed Limit   
 ● Average Speed   
 ● 50% Speed   
 ● 85% Speed



Generated by Marianna Pimentel from Pebble Beach Community Services on Jul 14, 2020 at 11:16:8 AM

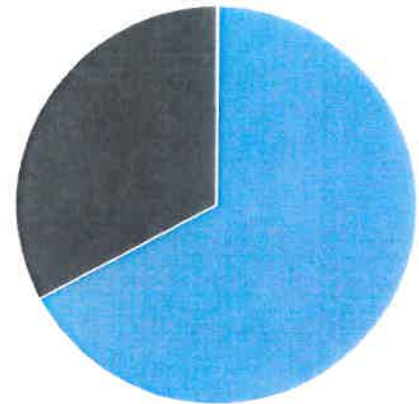
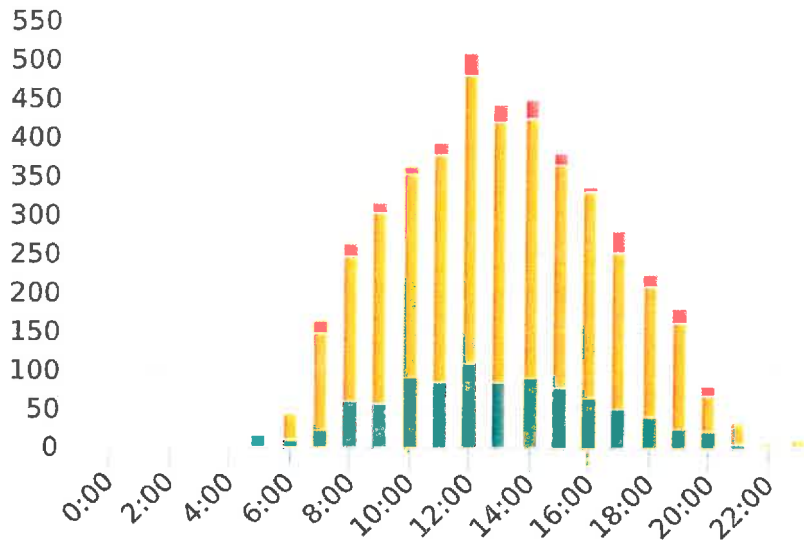
Time of Day: 0:00 to 23:59  
 Dates: 3/30/2020 to 4/4/2020

Site: Forest Lodge Road, 2W - Forest Lodge near Majella Rd.,

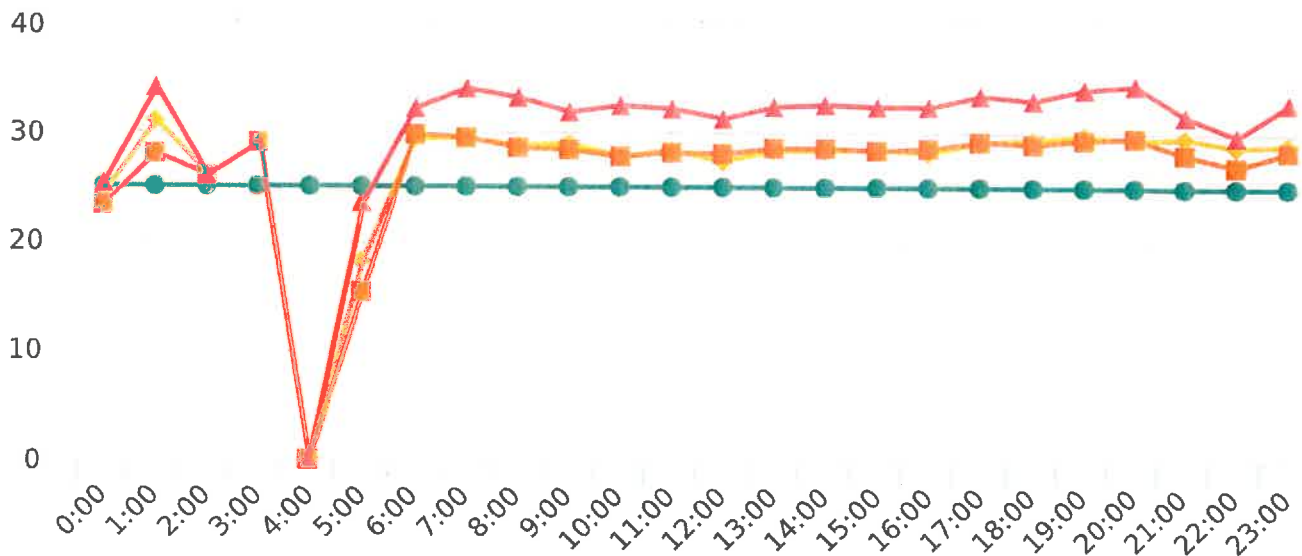
## Overall Summary

Total Days of Data: 6  
 Speed Limit: 25  
 Average Speed: 28.15  
 50th Percentile Speed: 27.7  
 85th Percentile Speed: 31.48  
 Pace Speed Range: 23-33


Minimum Speed: 5  
 Maximum Speed: 48  
 Display Status: Speed Display  
 Average Volume per Day: 754.0  
 Total Volume: 4524



■ Violators   
 ■ Inside Threshold   
 ■ Compliant   
 ■ Vehicles Slowed   
 ■ Other



● Speed Limit   
 ● Average Speed   
 ● 50% Speed   
 ● 85% Speed



Generated by Marianna Pimentel from Pebble Beach Community Services on Jul 16, 2020 at 10:7:16 AM

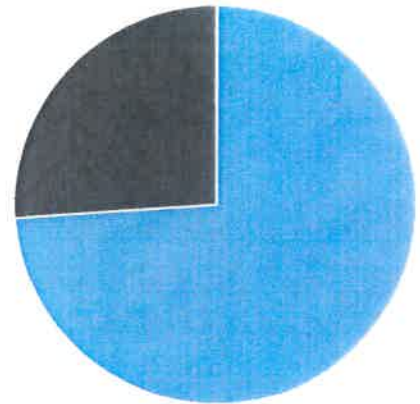
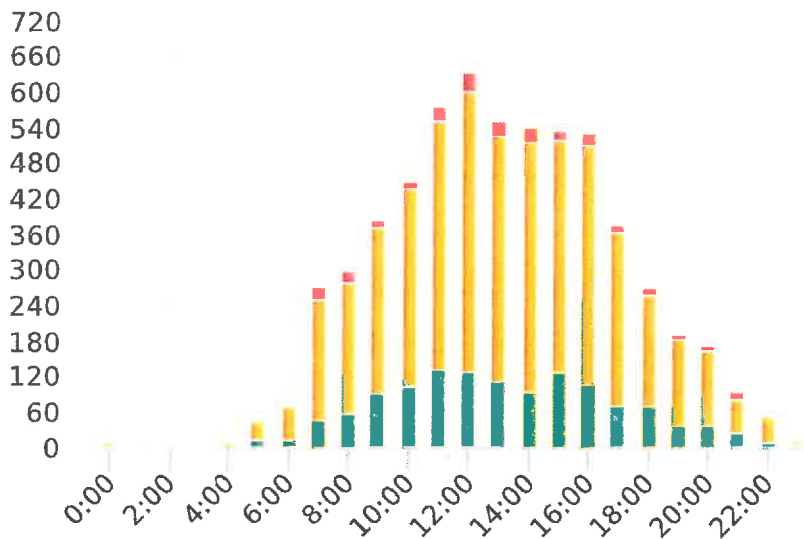
Time of Day: 0:00 to 23:59  
 Dates: 6/8/2020 to 6/13/2020

Site: Forest Lodge Road, 2W - Forest Lodge near Majella Rd.,

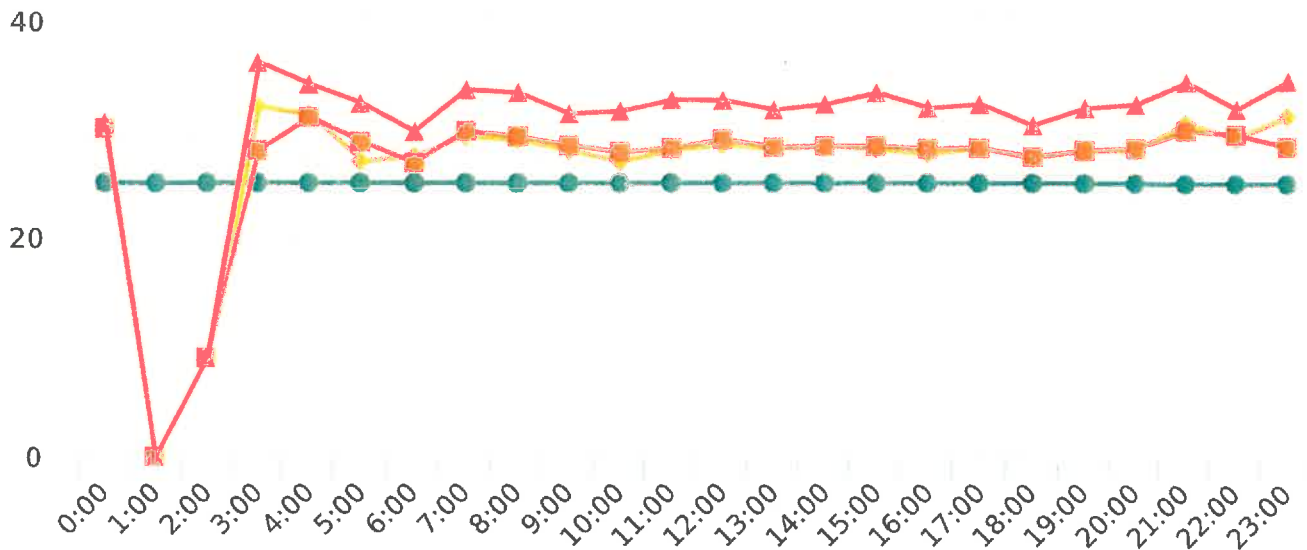
## Overall Summary

Total Days of Data: 6  
 Speed Limit: 25  
 Average Speed: 27.88  
 50th Percentile Speed: 27.78  
 85th Percentile Speed: 31.41  
 Pace Speed Range: 24-34

Minimum Speed: 5  
 Maximum Speed: 50  
 Display Status: Speed Display  
 Average Volume per Day: 1014.3  
 Total Volume: 6086



■ Violators   
 ■ Inside Threshold   
 ■ Compliant   
 ■ Vehicles Slowed   
 ■ Other



● Speed Limit   
 ◆ Average Speed   
 ■ 50% Speed   
 ▲ 85% Speed



Generated by Marianna Pimentel from Pebble Beach Community Services on Jul 14, 2020 at 4:47:48 PM

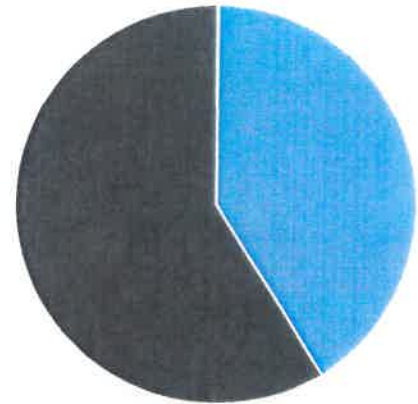
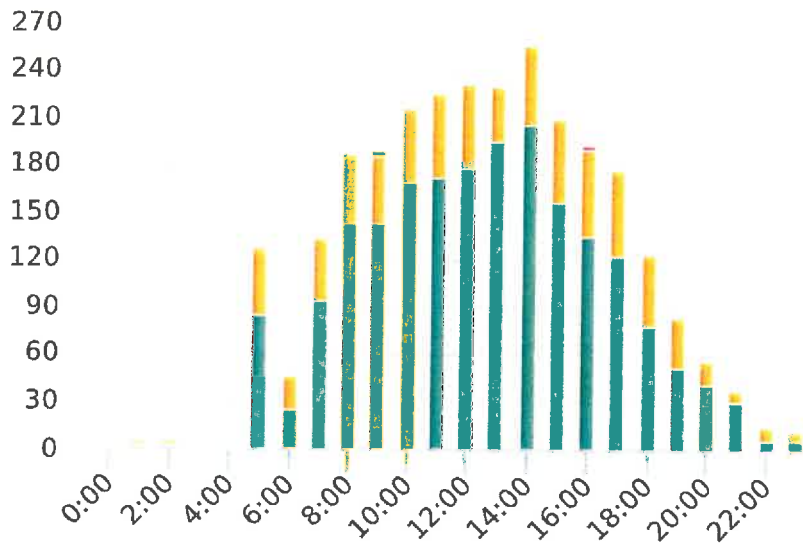
Time of Day: 0:00 to 23:59  
 Dates: 6/1/2020 to 6/7/2020

Site: Ortega Road, 3N - Ortega Rd.  
 near Rancho , NB

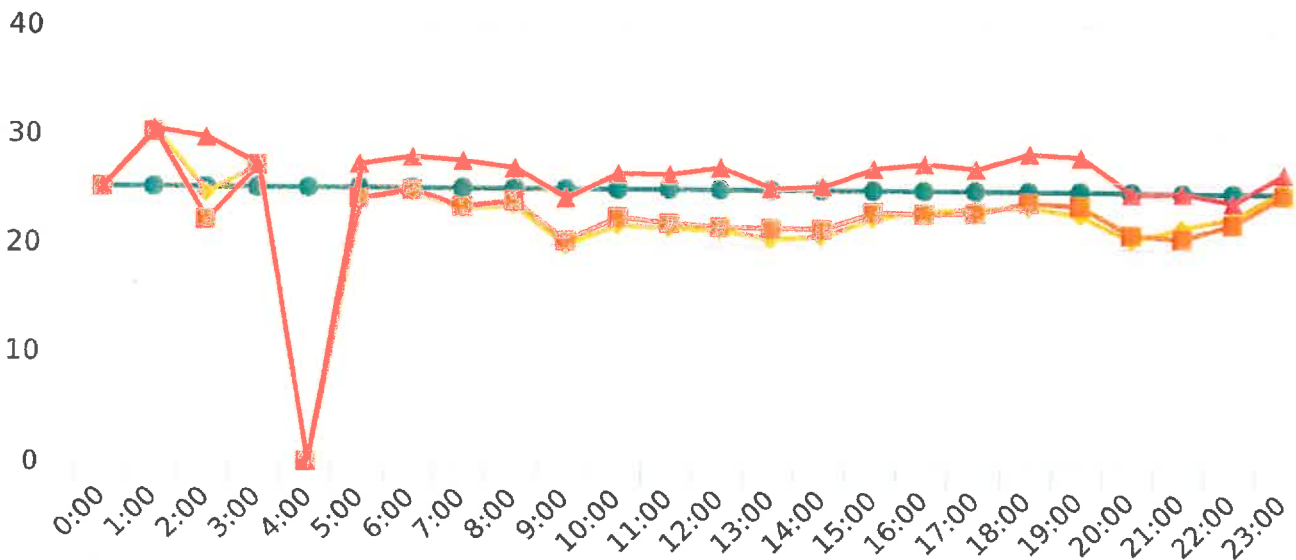
## Overall Summary

Total Days of Data: 7  
 Speed Limit: 25  
 Average Speed: 23.19  
 50th Percentile Speed: 23.25  
 85th Percentile Speed: 26.71  
 Pace Speed Range: 19-29

Minimum Speed: 5  
 Maximum Speed: 43  
 Display Status: Speed Display  
 Average Volume per Day: 396.9  
 Total Volume: 2778



■ Violators   
 ■ Inside Threshold   
 ■ Compliant   
 ■ Vehicles Slowed   
 ■ Other



● Speed Limit   
 ● Average Speed   
 ● 50% Speed   
 ● 85% Speed



Generated by Marianna Pimentel from Pebble Beach Community Services on Jul 14, 2020 at 11:16:39 AM

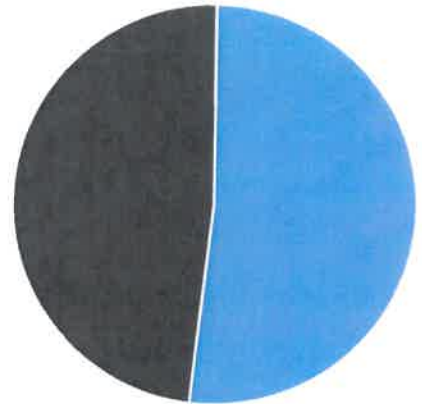
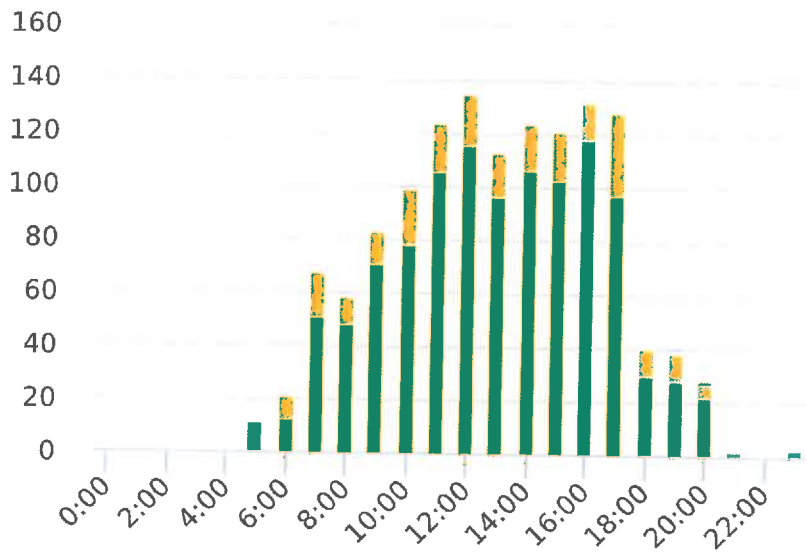
Time of Day: 0:00 to 23:59  
 Dates: 3/30/2020 to 4/5/2020

Site: Ortega Road, 3S - Ortega Rd.  
 near Rancho, SB

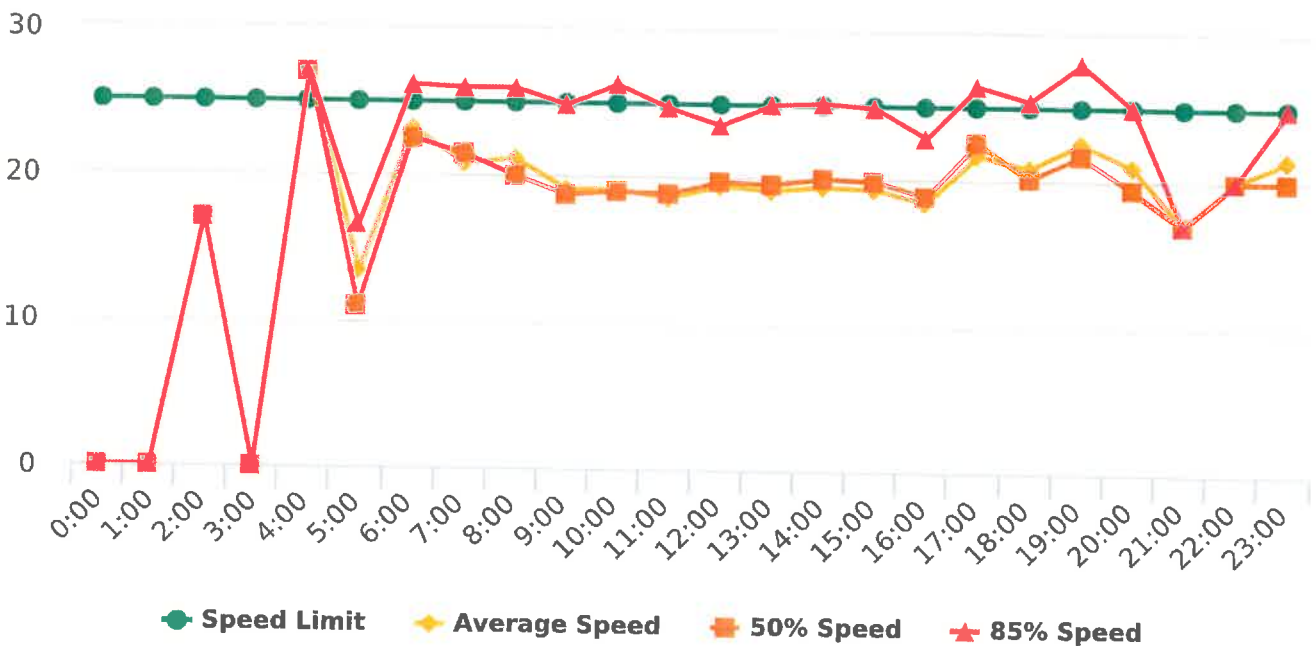
## Overall Summary

Total Days of Data: 7  
 Speed Limit: 25  
 Average Speed: 19.99  
 50th Percentile Speed: 19.74  
 85th Percentile Speed: 23.95  
 Pace Speed Range: 16-26

Minimum Speed: 5  
 Maximum Speed: 38  
 Display Status: Speed Display  
 Average Volume per Day: 190.7  
 Total Volume: 1335



■ Violators    
 ■ Inside Threshold    
 ■ Compliant    
 ■ Vehicles Slowed Other    
 ■ Other





Generated by Marianna Pimentel from Pebble Beach Community Services on Jul 16, 2020 at 10:7:46 AM

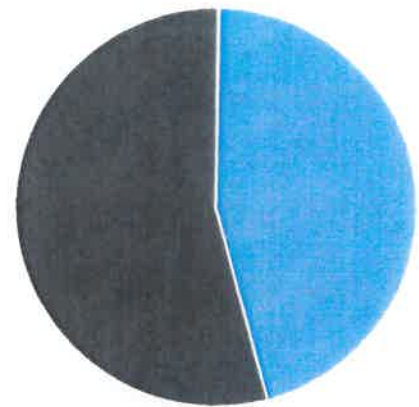
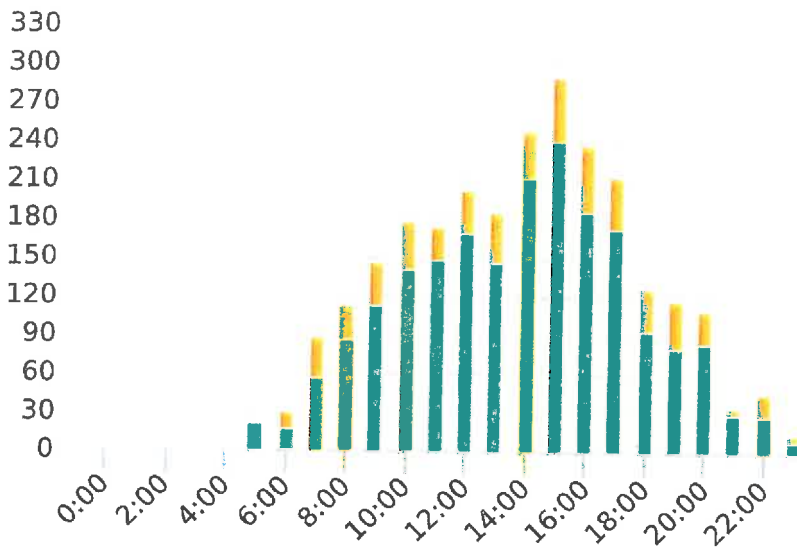
Time of Day: 0:00 to 23:59  
 Dates: 6/8/2020 to 6/14/2020

Site: Ortega Road, 3S - Ortega Rd.  
 near Rancho, SB

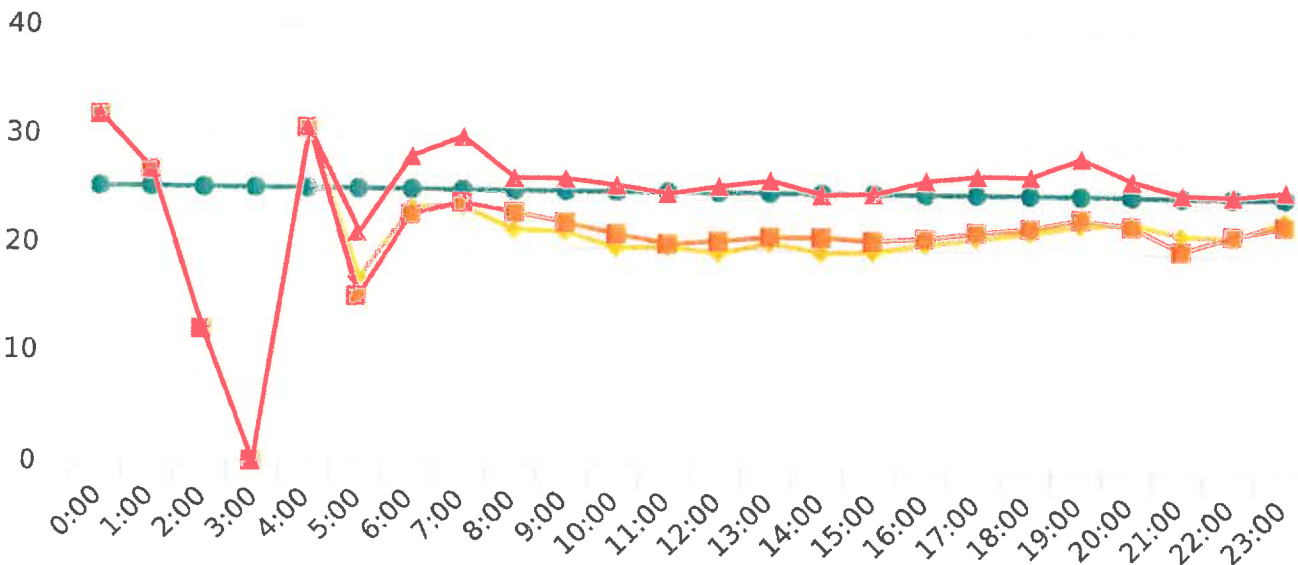
## Overall Summary

Total Days of Data: 7  
 Speed Limit: 25  
 Average Speed: 21.73  
 50th Percentile Speed: 22.0  
 85th Percentile Speed: 25.84  
 Pace Speed Range: 18-28

Minimum Speed: 5  
 Maximum Speed: 38  
 Display Status: Speed Display  
 Average Volume per Day: 371.3  
 Total Volume: 2599



■ Violators    
 ■ Inside Threshold    
 ■ Compliant    
 ■ Vehicles Slowed Other    
 ■ Other



● Speed Limit    
 ◆ Average Speed    
 ■ 50% Speed    
 ★ 85% Speed



# Extended Speed Summary Report

Generated by Marianna Pimentel from Pebble Beach Community Services on Jul 14, 2020 at 4:49:28 PM

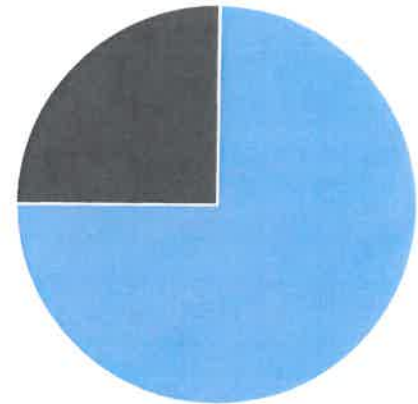
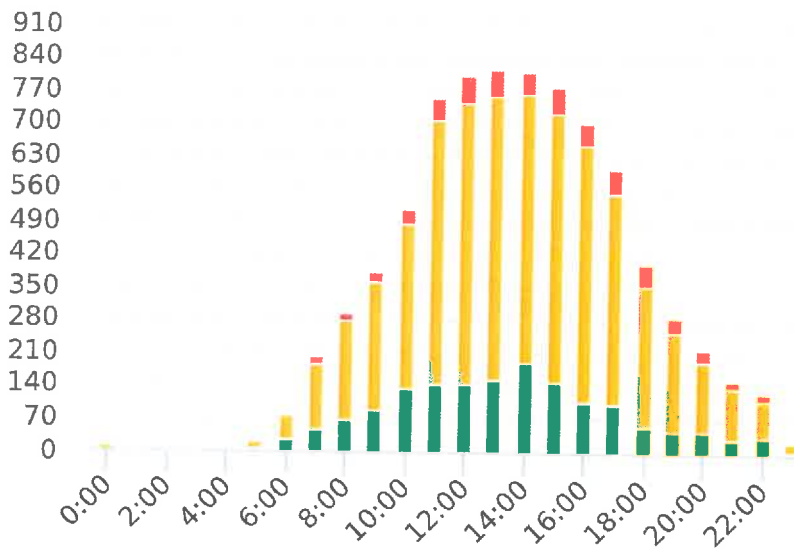
Time of Day: 0:00 to 23:59  
 Dates: 6/1/2020 to 6/7/2020

Site: Sloat Road, 4N - Sloat Rd. near Wrangler's intersection , NB

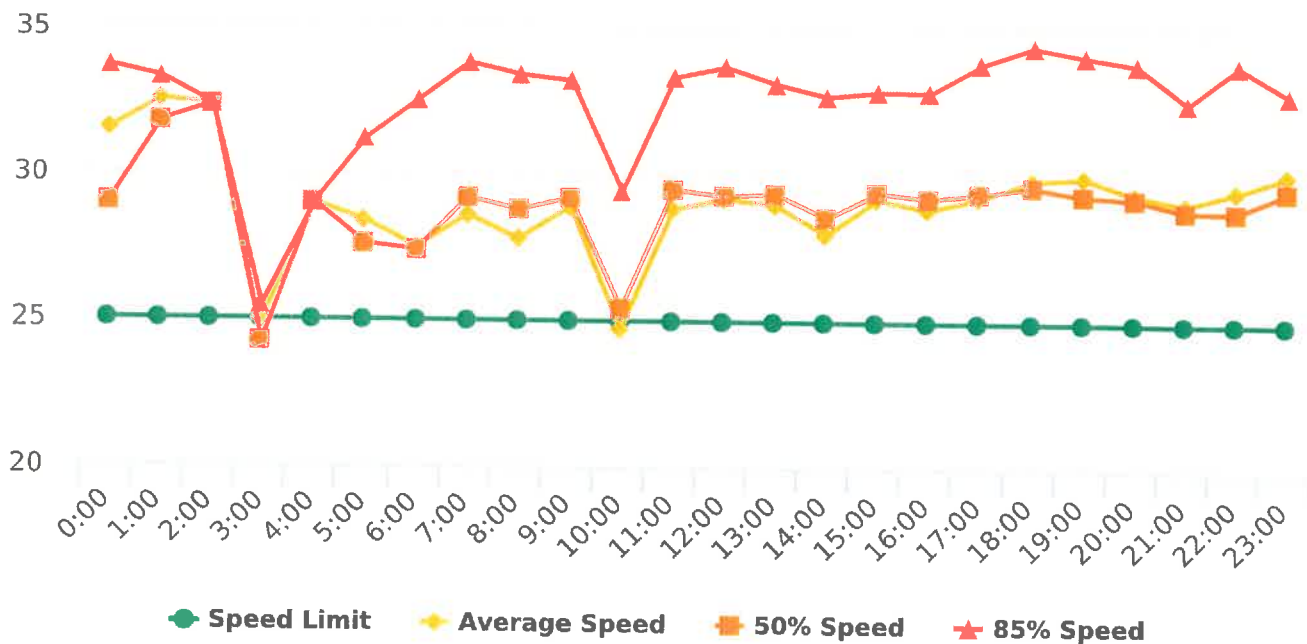
## Overall Summary

Total Days of Data: 7  
 Speed Limit: 25  
 Average Speed: 29.03  
 50th Percentile Speed: 28.94  
 85th Percentile Speed: 32.56  
 Pace Speed Range: 25-35

Minimum Speed: 5  
 Maximum Speed: 45  
 Display Status: Speed Display  
 Average Volume per Day: 1148.3  
 Total Volume: 8038



■ Violators   
 ■ Inside Threshold   
 ■ Compliant   
 ■ Vehicles Slowed   
 ■ Other





# Extended Speed Summary Report

Generated by Marianna Pimentel from Pebble Beach Community Services on Jul 14, 2020 at 11:17:13 AM

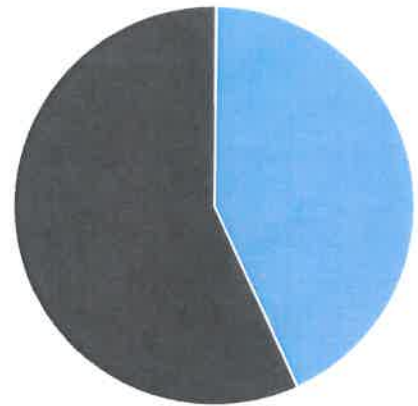
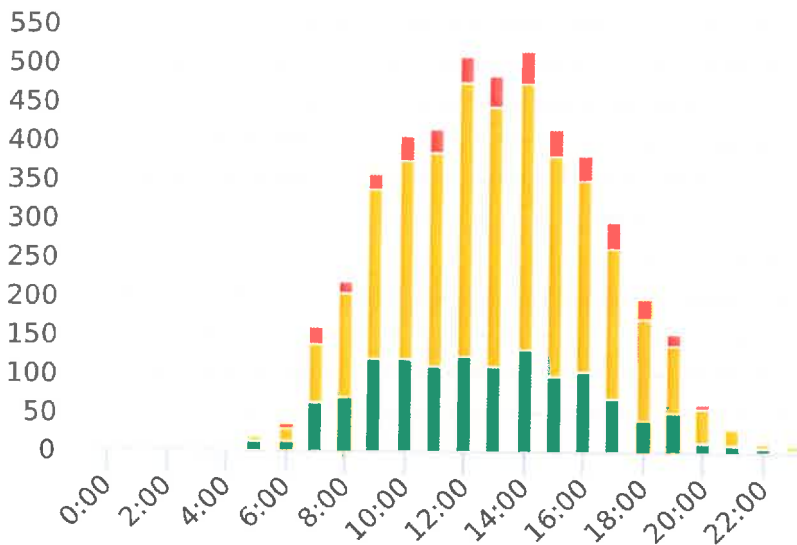
Time of Day: 0:00 to 23:59  
 Dates: 3/30/2020 to 4/5/2020

Site: Sloat Road, 4S - Sloat Rd. near Wranglers Intersection, SB

## Overall Summary

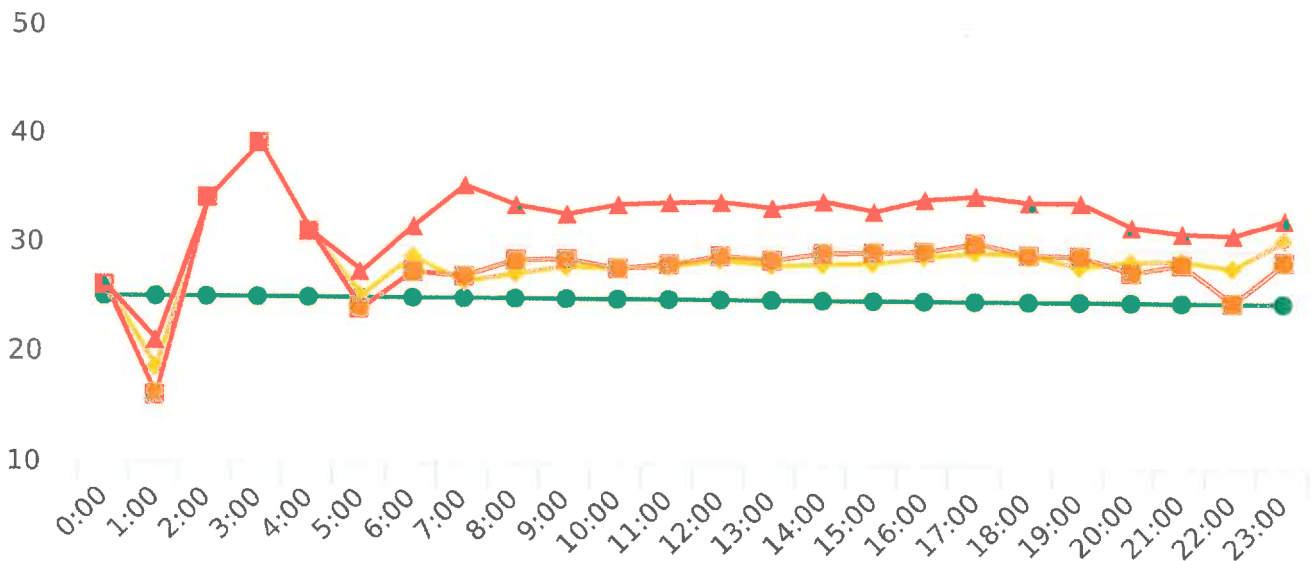
Total Days of Data: 7  
 Speed Limit: 25  
 Average Speed: 28.57  
 50th Percentile Speed: 28.41  
 85th Percentile Speed: 32.37  
 Pace Speed Range: 24-34

Minimum Speed: 5  
 Maximum Speed: 55  
 Display Status: Speed Display  
 Average Volume per Day: 670.1  
 Total Volume: 4691



■ Violators   
 ■ Inside Threshold   
 ■ Compliant

■ Vehicles Slowed   
 ■ Other



● Speed Limit   
 ● Average Speed   
 ● 50% Speed   
 ● 85% Speed





# Extended Speed Summary Report

Generated by Marianna Pimentel from Pebble Beach Community Services on Jul 16, 2020 at 10:10:45 AM

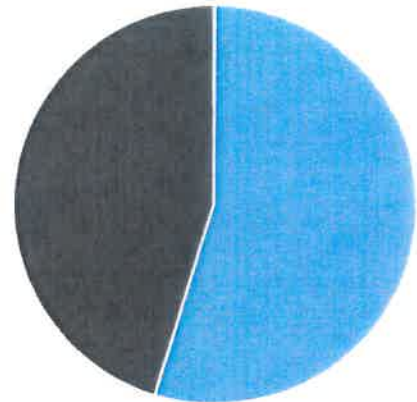
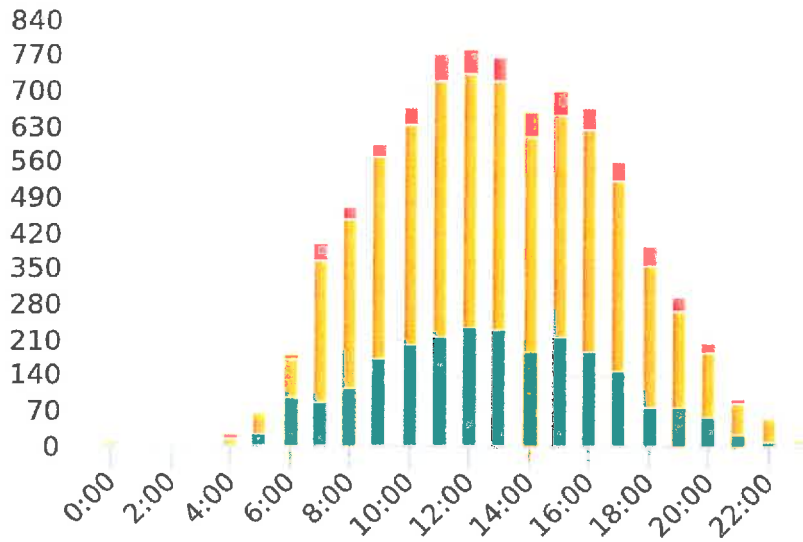
Time of Day: 0:00 to 23:59  
 Dates: 6/8/2020 to 6/14/2020

Site: Sloat Road, 4S - Sloat Rd. near Wranglers Intersection, SB

## Overall Summary

Total Days of Data: 7  
 Speed Limit: 25  
 Average Speed: 28.34  
 50th Percentile Speed: 28.4  
 85th Percentile Speed: 33.09  
 Pace Speed Range: 24-34

Minimum Speed: 5  
 Maximum Speed: 50  
 Display Status: Speed Display  
 Average Volume per Day: 1204.7  
 Total Volume: 8433



Violators Inside Threshold Compliant

Vehicles Slowed Other



Speed Limit Average Speed 50% Speed 85% Speed



Generated by Marianna Pimentel from Pebble Beach Community Services on Jul 14, 2020 at 11:18:0 AM

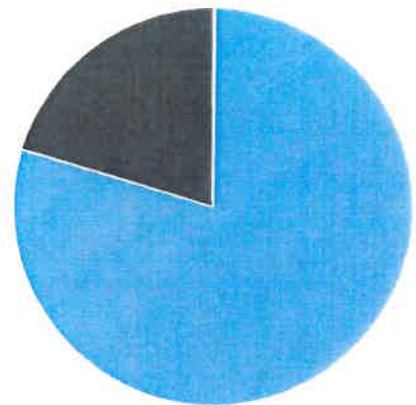
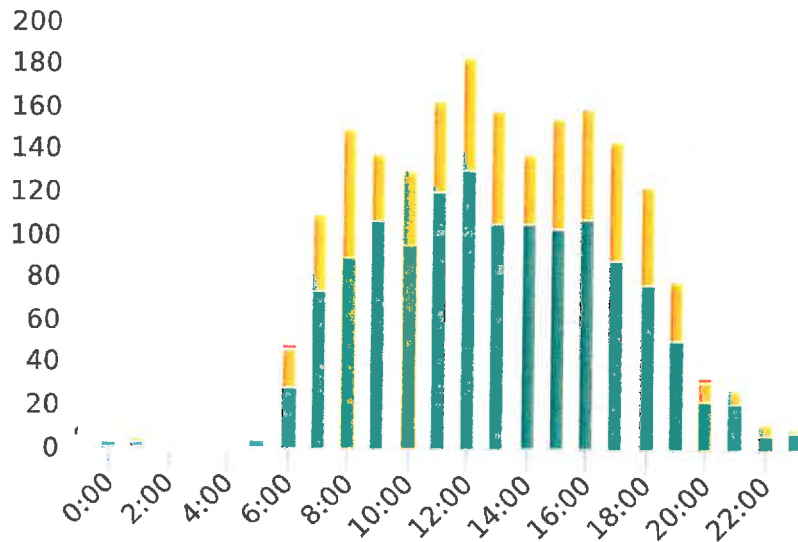
Time of Day: 0:00 to 23:59  
 Dates: 4/6/2020 to 4/12/2020

Site: Bird Rock Road, 5N - Bird Rock near Colton Rd. across

## Overall Summary

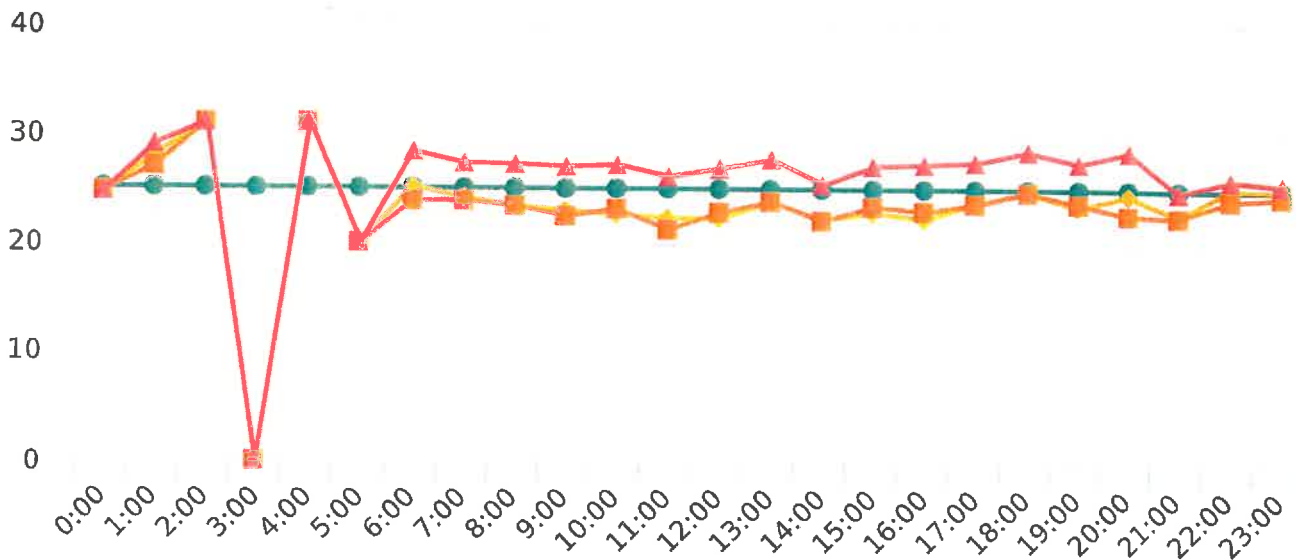
Total Days of Data: 7  
 Speed Limit: 25  
 Average Speed: 24.27  
 50th Percentile Speed: 24.04  
 85th Percentile Speed: 27.03  
 Pace Speed Range: 19-29

Minimum Speed: 5  
 Maximum Speed: 49  
 Display Status: Speed Display  
 Average Volume per Day: 284.7  
 Total Volume: 1993



Violators Inside Threshold Compliant

Vehicles Slowed Other



Speed Limit Average Speed 50% Speed 85% Speed



# Extended Speed Summary Report

Generated by Marianna Pimentel from Pebble Beach Community Services on Jul 14, 2020 at 4:8:56 PM

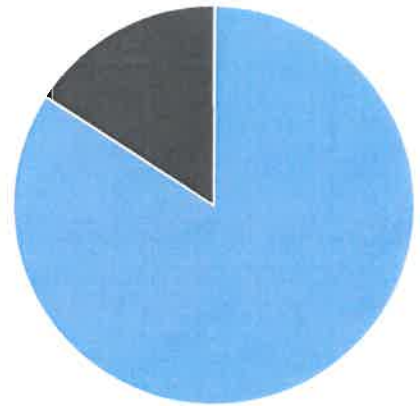
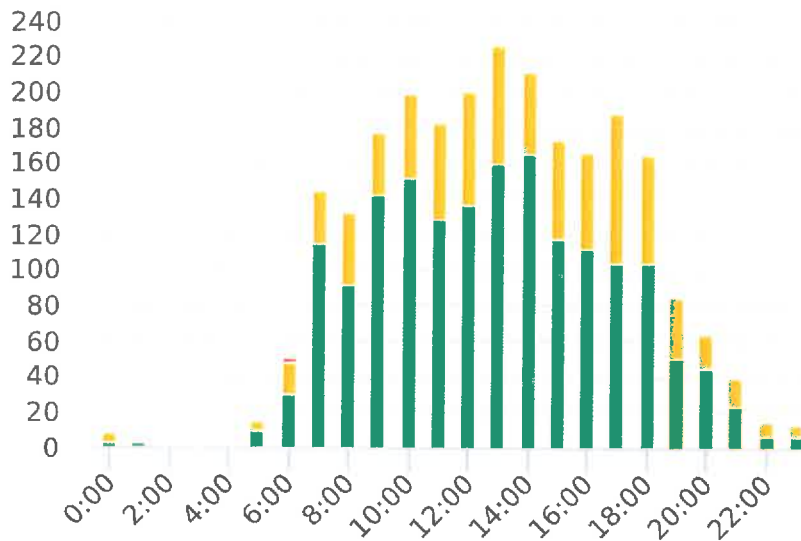
Time of Day: 0:00 to 23:59  
 Dates: 5/4/2020 to 5/10/2020

Site: Bird Rock Road, 5N - Bird Rock near Colton Rd. across

## Overall Summary

Total Days of Data: 7  
 Speed Limit: 25  
 Average Speed: 24.22  
 50th Percentile Speed: 23.95  
 85th Percentile Speed: 27.25  
 Pace Speed Range: 19-29

Minimum Speed: 5  
 Maximum Speed: 55  
 Display Status: Speed Display  
 Average Volume per Day: 354.0  
 Total Volume: 2478



■ Violators   
 ■ Inside Threshold   
 ■ Compliant   
 ■ Vehicles Slowed   
 ■ Other



● Speed Limit   
 ● Average Speed   
 ● 50% Speed   
 ● 85% Speed



Generated by Marianna Pimentel from Pebble Beach Community Services on Jul 16, 2020 at 10:15:49 AM

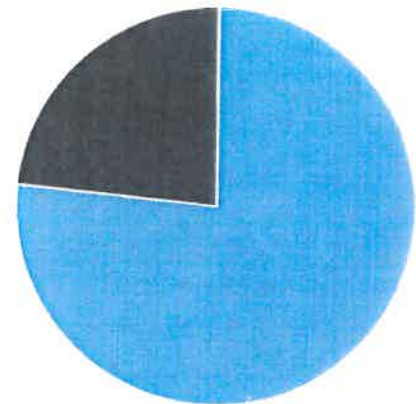
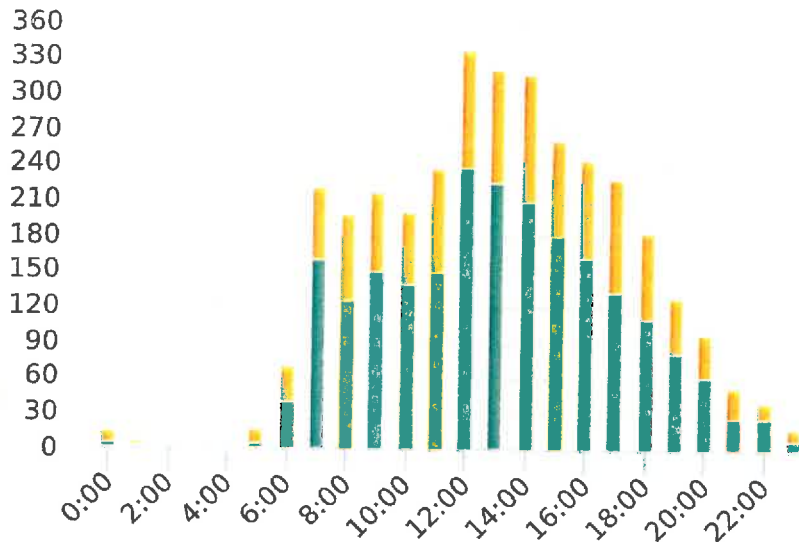
Time of Day: 0:00 to 23:59  
 Dates: 6/15/2020 to 6/21/2020

Site: Bird Rock Road, 5N - Bird Rock near Colton Rd. across

## Overall Summary

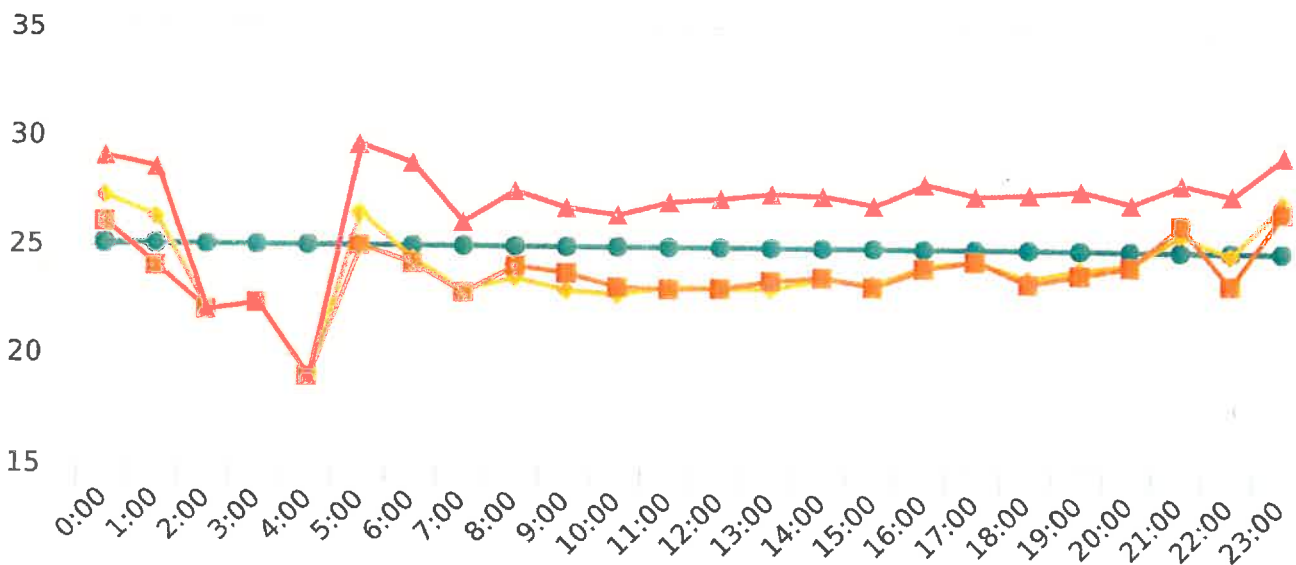
Total Days of Data: 7  
 Speed Limit: 25  
 Average Speed: 23.97  
 50th Percentile Speed: 23.74  
 85th Percentile Speed: 26.9  
 Pace Speed Range: 20-30

Minimum Speed: 5  
 Maximum Speed: 42  
 Display Status: Speed Display  
 Average Volume per Day: 491.4  
 Total Volume: 3440



Violators Inside Threshold Compliant

Vehicles Slowed Other



Speed Limit Average Speed 50% Speed 85% Speed



Generated by Marianna Pimentel from Pebble Beach Community Services on Jul 14, 2020 at 11:28:23 AM

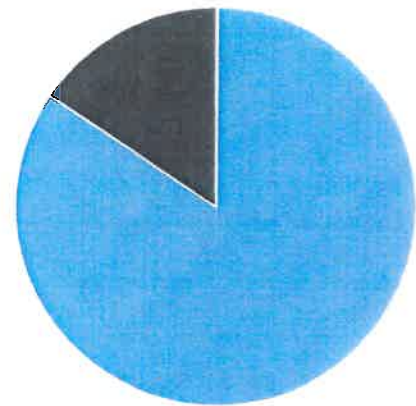
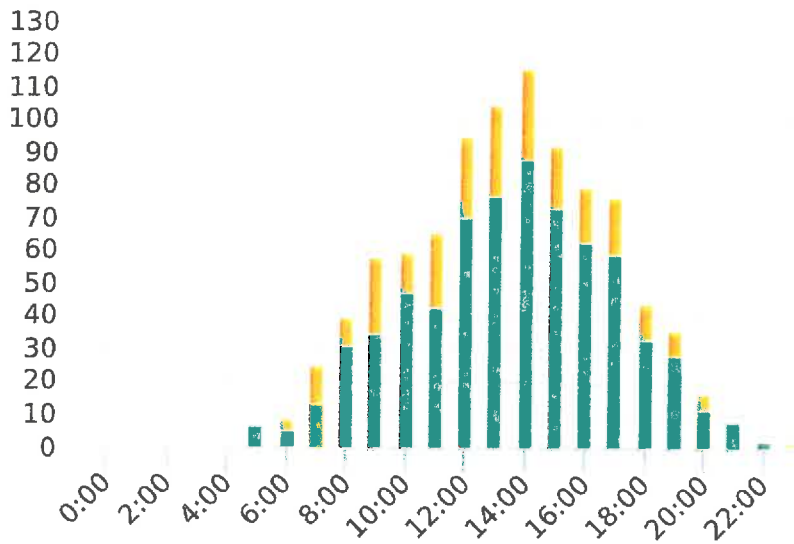
Time of Day: 0:00 to 23:59  
 Dates: 4/16/2020 to 4/19/2020

Site: Bird Rock Road, 5S - Bird Rock near Colton Rd. across

## Overall Summary

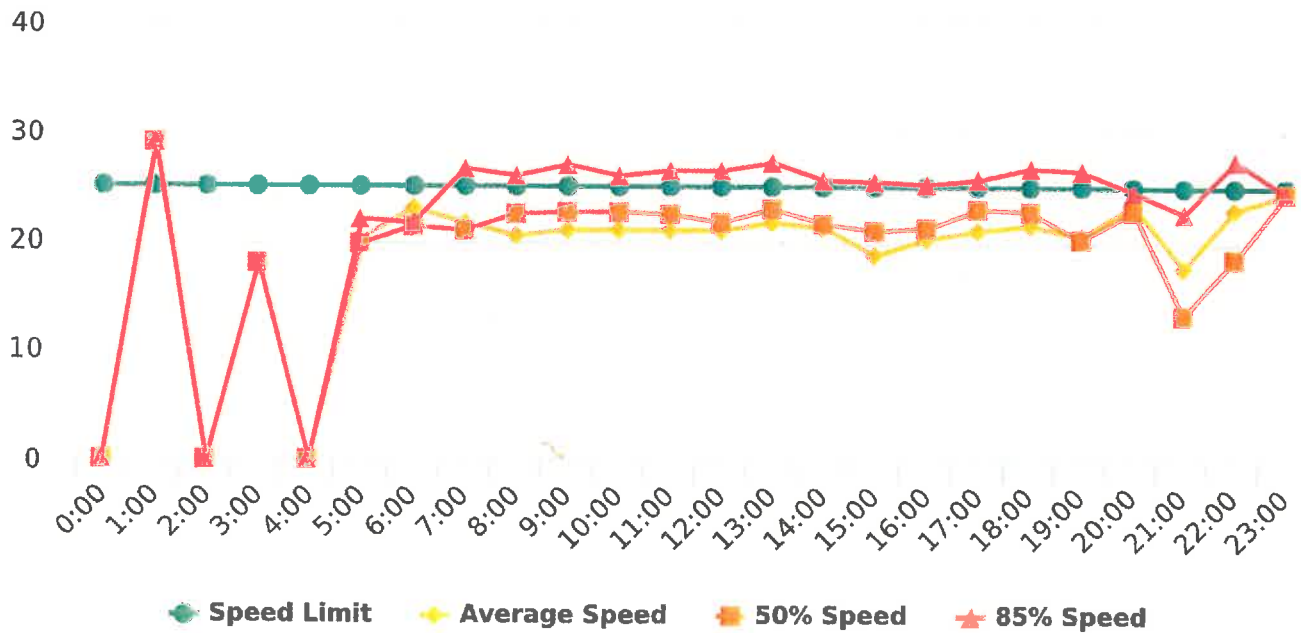
Total Days of Data: 4  
 Speed Limit: 25  
 Average Speed: 21.43  
 50th Percentile Speed: 21.58  
 85th Percentile Speed: 25.29  
 Pace Speed Range: 18-28

Minimum Speed: 5  
 Maximum Speed: 40  
 Display Status: Speed Display  
 Average Volume per Day: 236.0  
 Total Volume: 944



Violators (Red Square) Inside Threshold (Yellow Square) Compliant (Green Square)

Vehicles Slowed (Blue Square) Other (Black Square)



Speed Limit (Green Circle) Average Speed (Yellow Diamond) 50% Speed (Orange Square) 85% Speed (Red Triangle)



Generated by Marianna Pimentel from Pebble Beach Community Services on Jul 14, 2020 at 4:17:41 PM

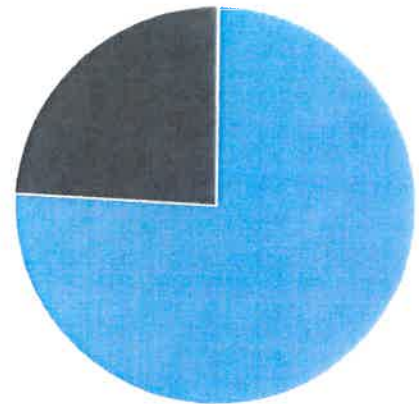
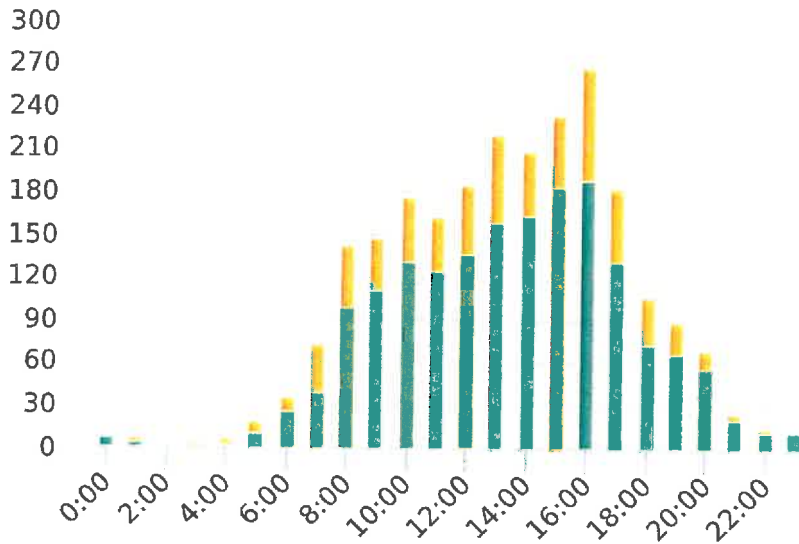
Time of Day: 0:00 to 23:59  
Dates: 5/11/2020 to 5/17/2020

Site: Bird Rock Road, 5S - Bird Rock near Colton Rd. across

## Overall Summary

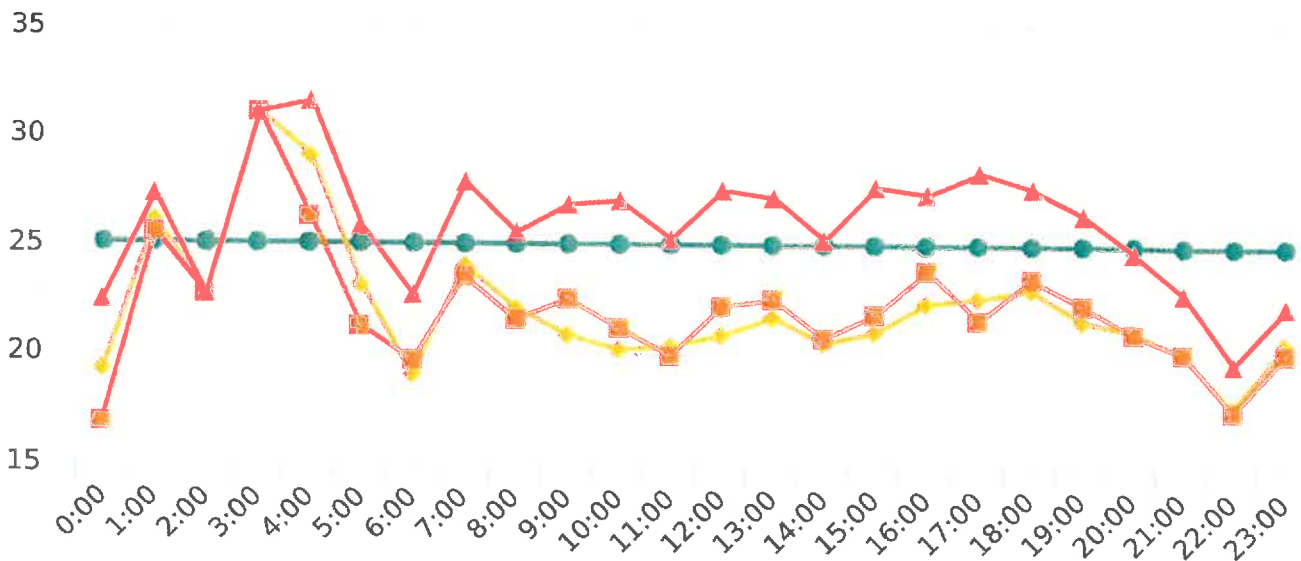
Total Days of Data: 6  
Speed Limit: 25  
Average Speed: 22.1  
50th Percentile Speed: 22.04  
85th Percentile Speed: 25.94  
Pace Speed Range: 18-28

Minimum Speed: 5  
Maximum Speed: 43  
Display Status: Speed Display  
Average Volume per Day: 403.3  
Total Volume: 2420



Violators Inside Threshold Compliant

Vehicles Slowed Other



Speed Limit Average Speed 50% Speed 85% Speed



# Extended Speed Summary Report

Generated by Marianna Pimentel from Pebble Beach Community Services on Jul 16, 2020 at 10:20:4 AM

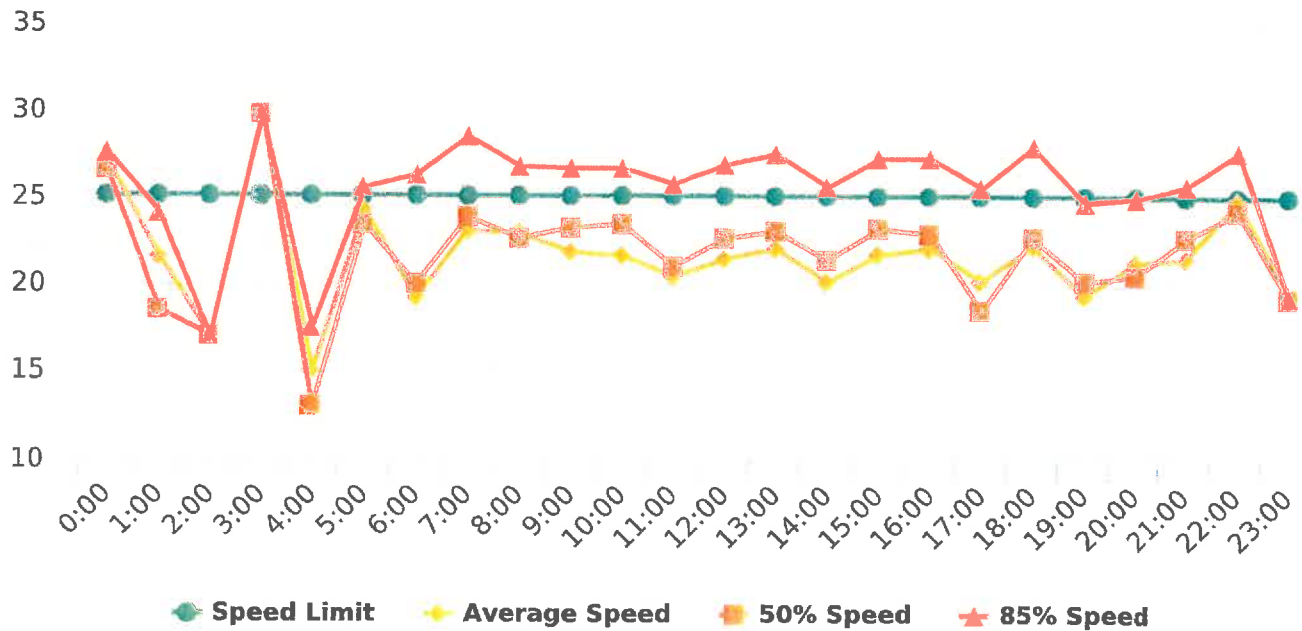
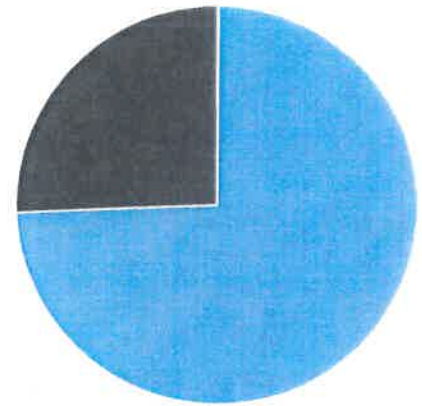
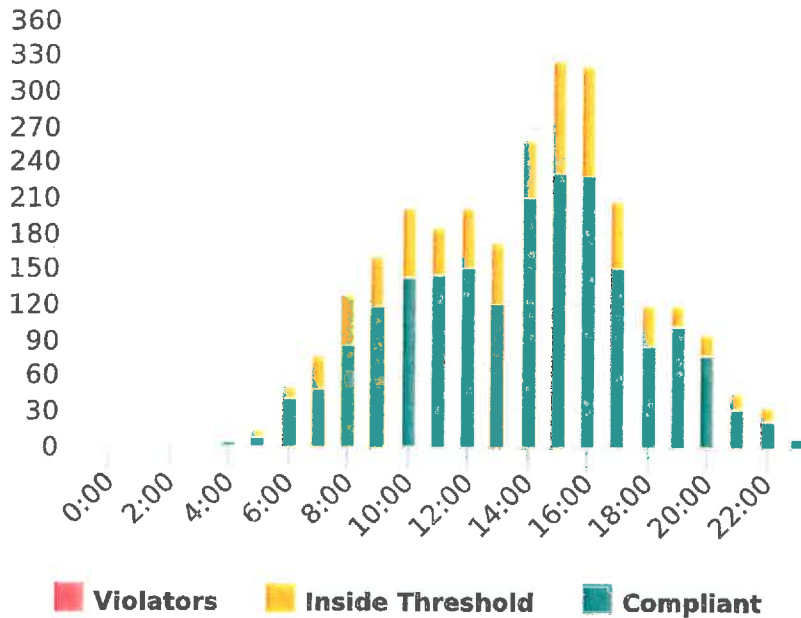
Time of Day: 0:00 to 23:59  
 Dates: 6/23/2020 to 6/28/2020

Site: Bird Rock Road, 5S - Bird Rock near Colton Rd. across

## Overall Summary

Total Days of Data: 6  
 Speed Limit: 25  
 Average Speed: 21.63  
 50th Percentile Speed: 21.79  
 85th Percentile Speed: 25.46  
 Pace Speed Range: 18-28

Minimum Speed: 5  
 Maximum Speed: 38  
 Display Status: Speed Display  
 Average Volume per Day: 461.3  
 Total Volume: 2768





Generated by Marianna Pimentel from Pebble Beach Community Services on Jul 14, 2020 at 4:20:24 PM

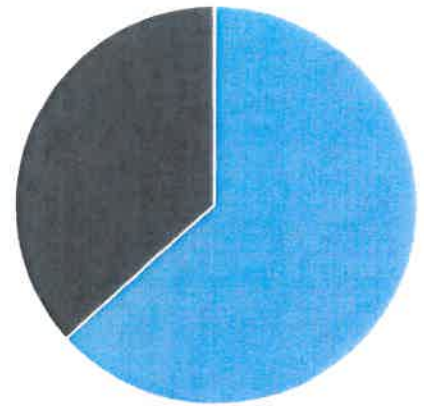
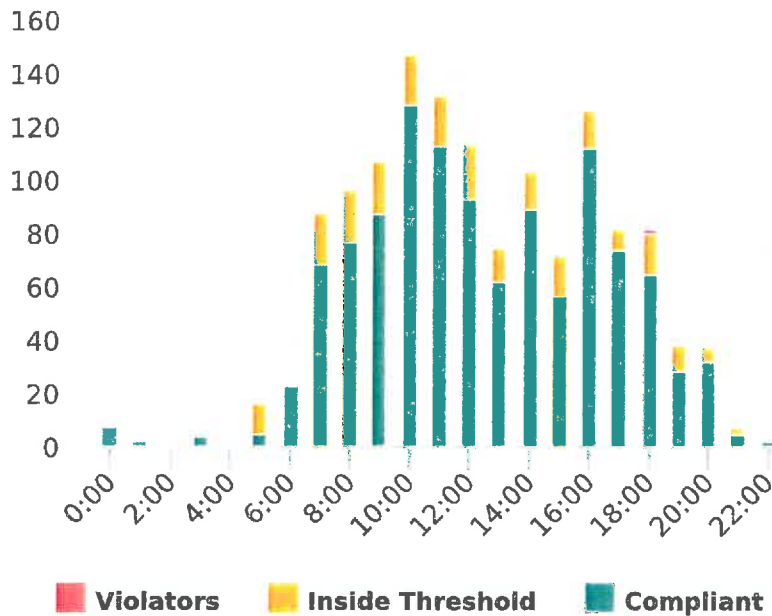
Time of Day: 0:00 to 23:59  
 Dates: 5/11/2020 to 5/16/2020

Site: Sloat Road, 6E - Sloat Rd. at Mestress Intersection , EB

## Overall Summary

Total Days of Data: 6  
 Speed Limit: 25  
 Average Speed: 19.96  
 50th Percentile Speed: 19.61  
 85th Percentile Speed: 24.11  
 Pace Speed Range: 16-26

Minimum Speed: 5  
 Maximum Speed: 40  
 Display Status: Speed Display  
 Average Volume per Day: 227.8  
 Total Volume: 1367







Generated by Marianna Pimentel from Pebble Beach Community Services on Jul 16, 2020 at 10:21:7 AM

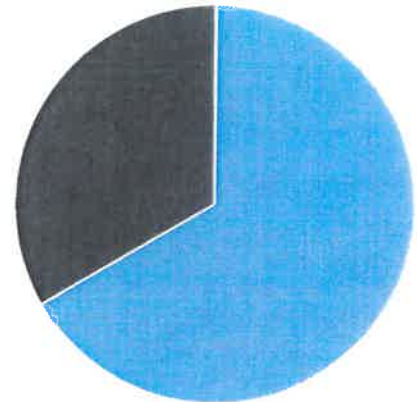
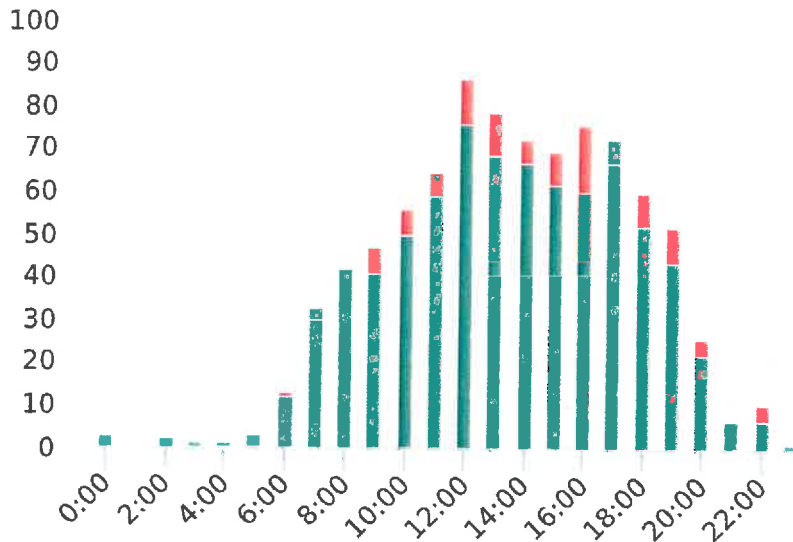
Time of Day: 0:00 to 23:59  
 Dates: 6/23/2020 to 6/28/2020

Site: Sloat Road, 6E - Sloat Rd. at Mestress Intersection , EB

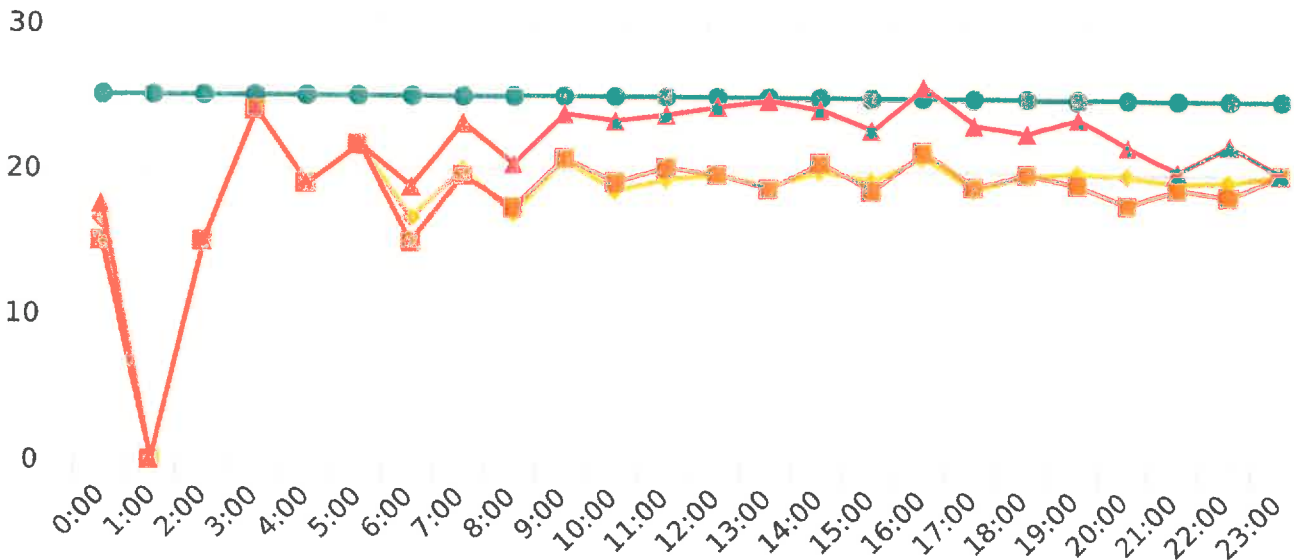
## Overall Summary

Total Days of Data: 5  
 Speed Limit: 25  
 Average Speed: 19.35  
 50th Percentile Speed: 19.11  
 85th Percentile Speed: 22.01  
 Pace Speed Range: 15-25

Minimum Speed: 5  
 Maximum Speed: 38  
 Display Status: Speed Display  
 Average Volume per Day: 176.2  
 Total Volume: 881



■ Violators   
 ■ Inside Threshold   
 ■ Compliant   
 ■ Vehicles Slowed   
 ■ Other



● Speed Limit   
 ■ Average Speed   
 ■ 50% Speed   
 ▲ 85% Speed



Generated by Marianna Pimentel from Pebble Beach Community Services on Jul 14, 2020 at 11:25:47 AM

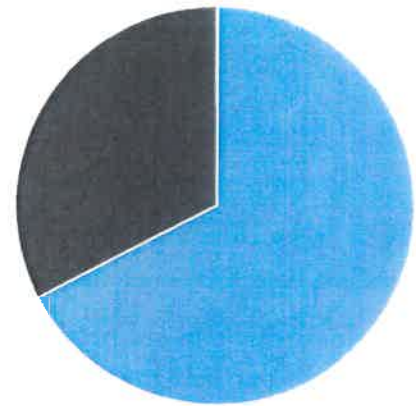
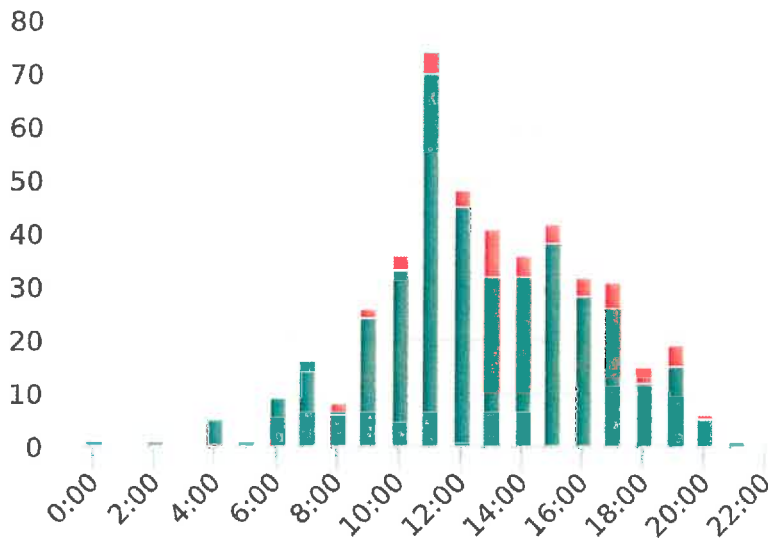
Time of Day: 0:00 to 23:59  
 Dates: 4/6/2020 to 4/11/2020

Site: Sloat Road, 6W- Sloat Rd. at Mestress Intersection, WB

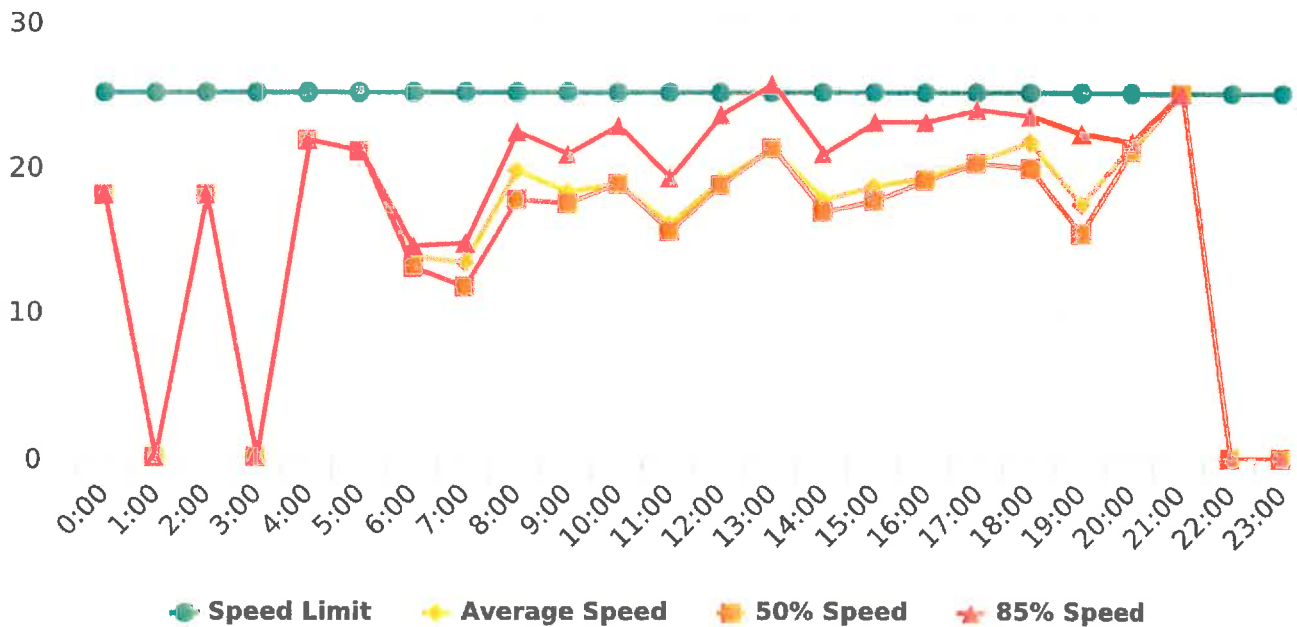
## Overall Summary

Total Days of Data: 6  
 Speed Limit: 25  
 Average Speed: 18.99  
 50th Percentile Speed: 18.37  
 85th Percentile Speed: 21.24  
 Pace Speed Range: 14-24

Minimum Speed: 5  
 Maximum Speed: 37  
 Display Status: Speed Display  
 Average Volume per Day: 74.7  
 Total Volume: 448



Violators Inside Threshold Compliant Vehicles Slowed Other





Generated by Marianna Pimentel from Pebble Beach Community Services on Jul 14, 2020 at 4:11:41 PM

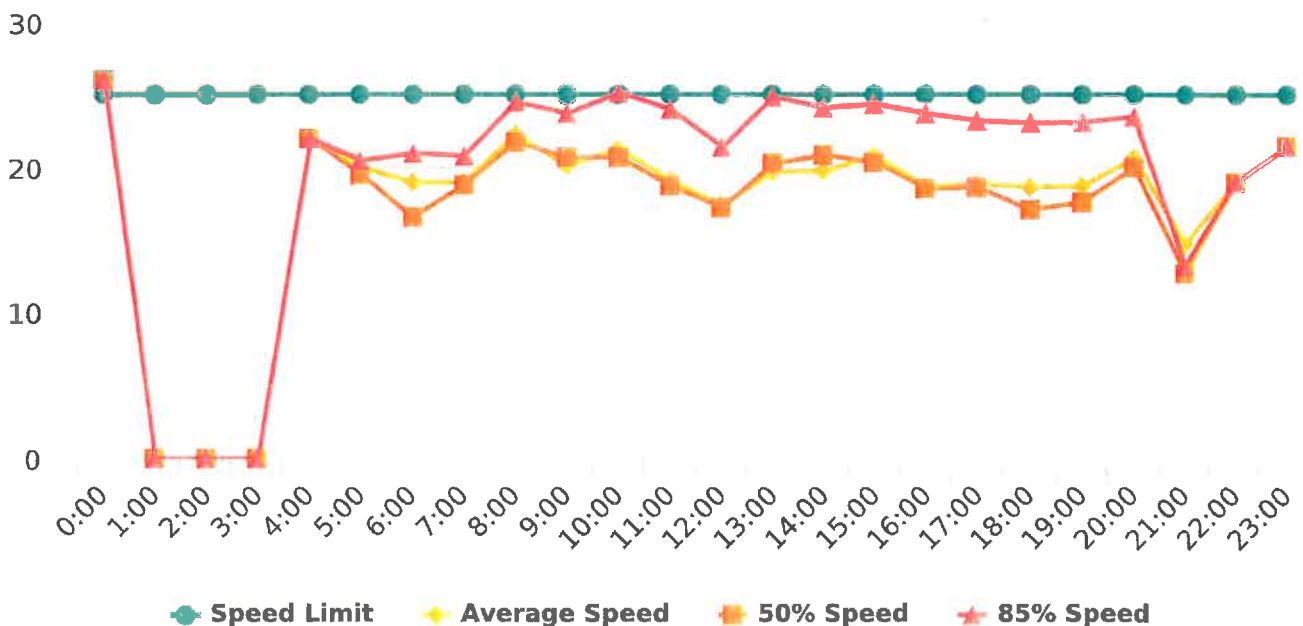
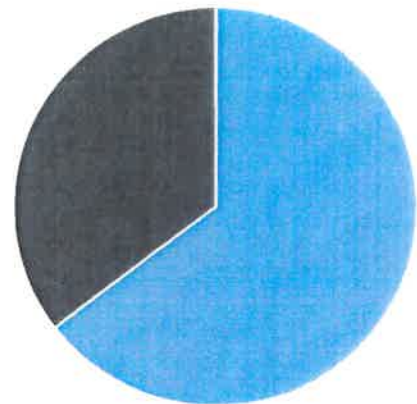
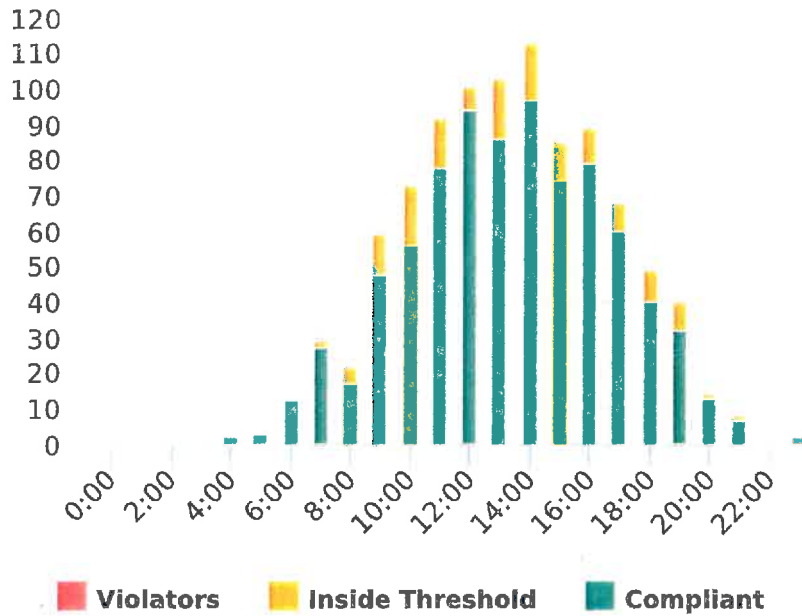
Time of Day: 0:00 to 23:59  
 Dates: 5/4/2020 to 5/10/2020

Site: Sloat Road, 6W- Sloat Rd. at Mestress Intersection, WB

## Overall Summary

Total Days of Data: 7  
 Speed Limit: 25  
 Average Speed: 19.88  
 50th Percentile Speed: 19.47  
 85th Percentile Speed: 22.52  
 Pace Speed Range: 15-25

Minimum Speed: 5  
 Maximum Speed: 40  
 Display Status: Speed Display  
 Average Volume per Day: 138.3  
 Total Volume: 968





Generated by Marianna Pimentel from Pebble Beach Community Services on Jul 14, 2020 at 11:26:24 AM

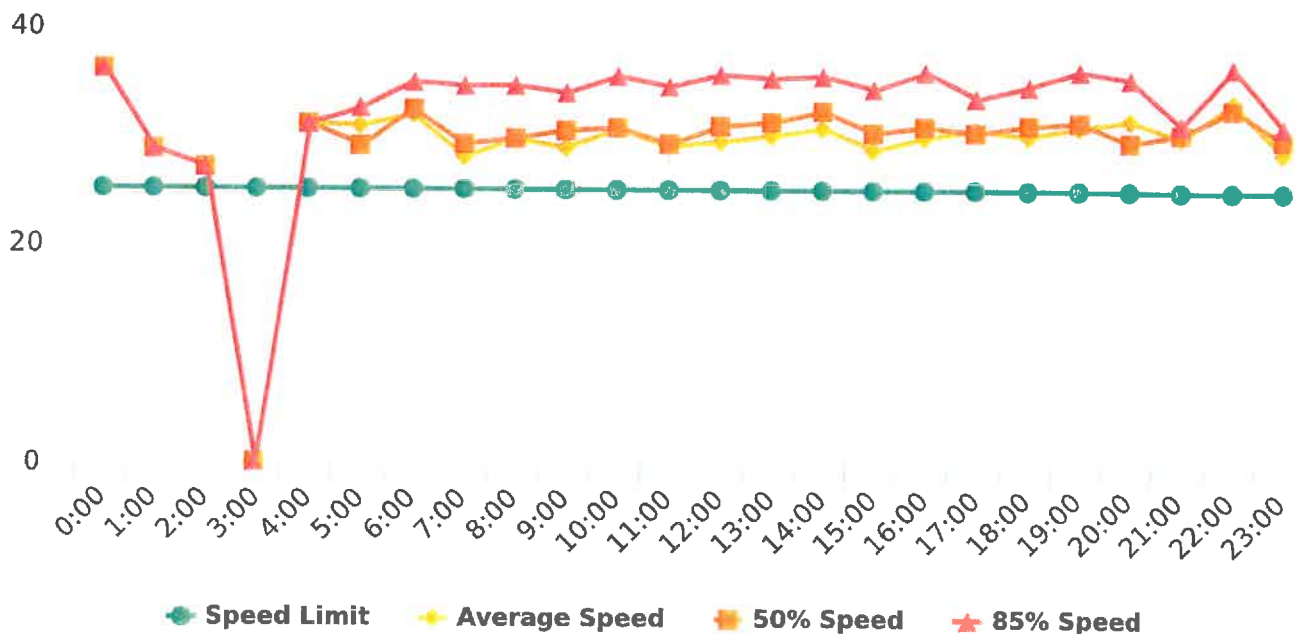
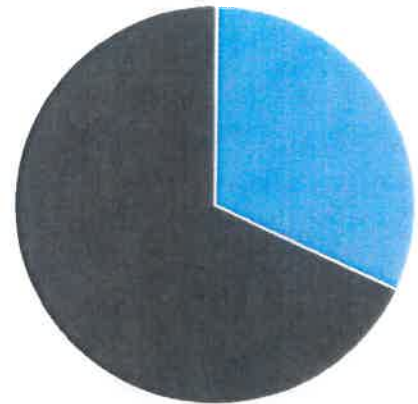
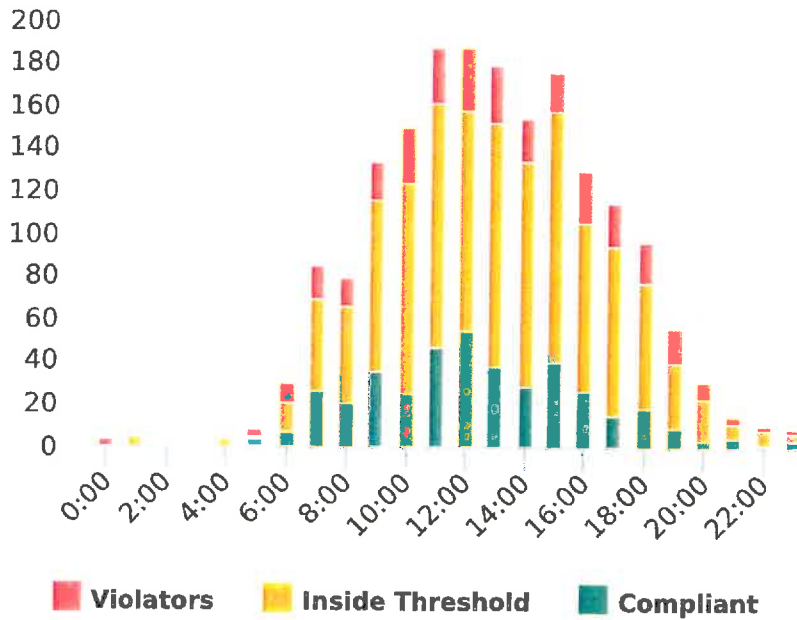
Time of Day: 0:00 to 23:59  
 Dates: 4/6/2020 to 4/12/2020

Site: Lopez Road, 7N - Lopez Rd.  
 near Congress Rd., NB

## Overall Summary

Total Days of Data: 7  
 Speed Limit: 25  
 Average Speed: 30.21  
 50th Percentile Speed: 30.59  
 85th Percentile Speed: 33.79  
 Pace Speed Range: 27-37

Minimum Speed: 5  
 Maximum Speed: 48  
 Display Status: Speed Display  
 Average Volume per Day: 263.7  
 Total Volume: 1846





# Extended Speed Summary Report

Generated by Marianna Pimentel from Pebble Beach Community Services on Jul 14, 2020 at 4:13:13 PM

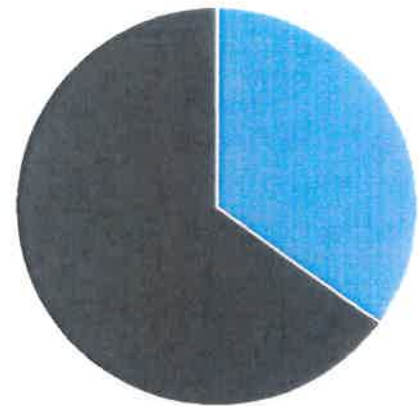
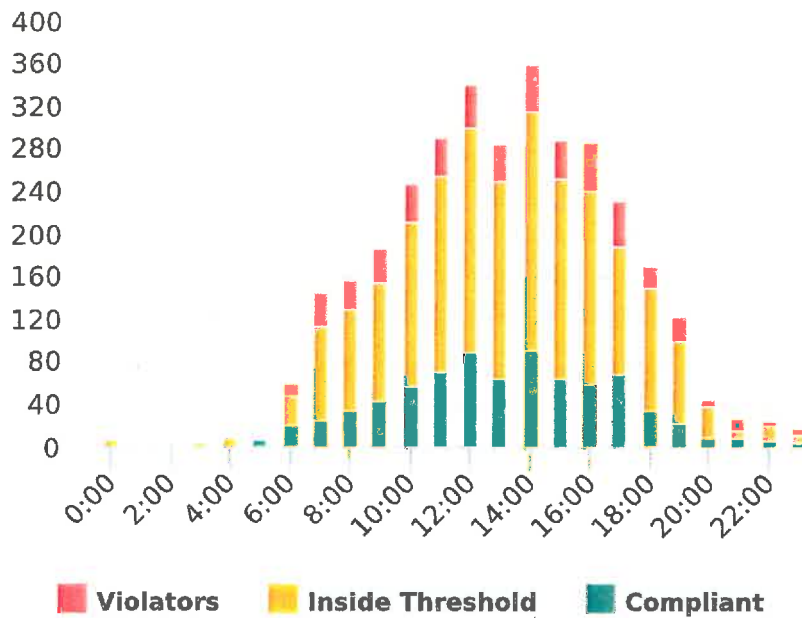
Time of Day: 0:00 to 23:59  
 Dates: 5/4/2020 to 5/10/2020

Site: Lopez Road, 7N - Lopez Rd.  
 near Congress Rd., NB

## Overall Summary

Total Days of Data: 7  
 Speed Limit: 25  
 Average Speed: 29.61  
 50th Percentile Speed: 29.81  
 85th Percentile Speed: 34.02  
 Pace Speed Range: 26-36

Minimum Speed: 5  
 Maximum Speed: 50  
 Display Status: Speed Display  
 Average Volume per Day: 475.0  
 Total Volume: 3325





Generated by Marianna Pimentel from Pebble Beach Community Services on Jul 16, 2020 at 10:18:42 AM

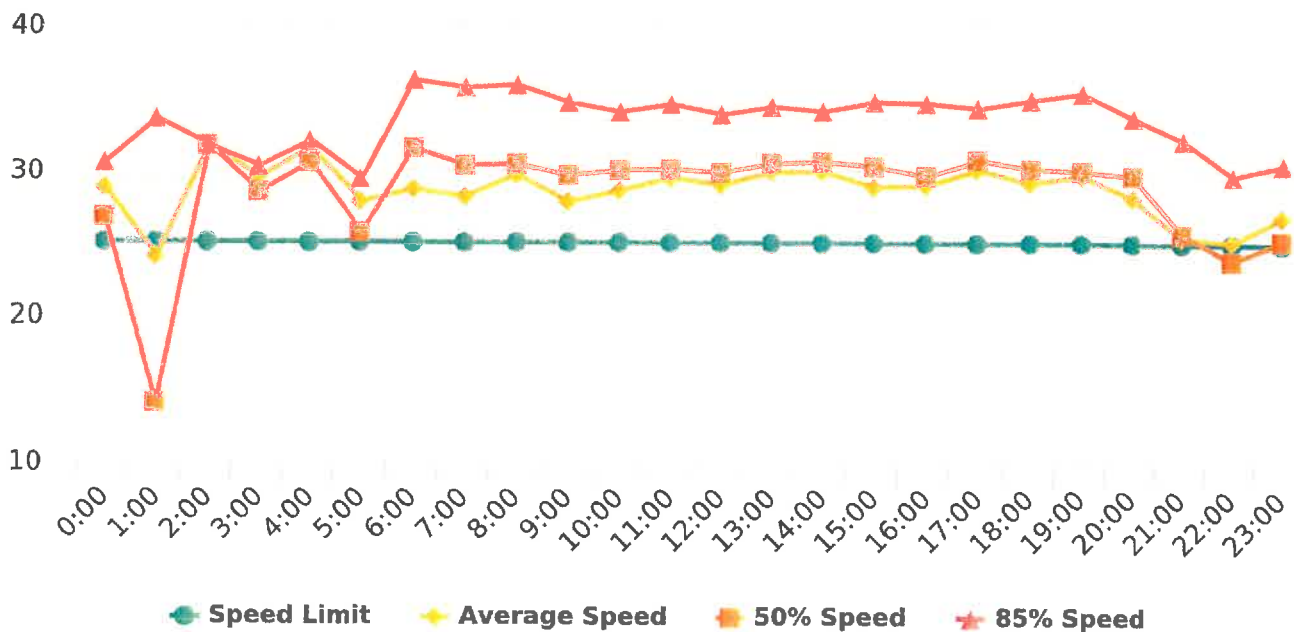
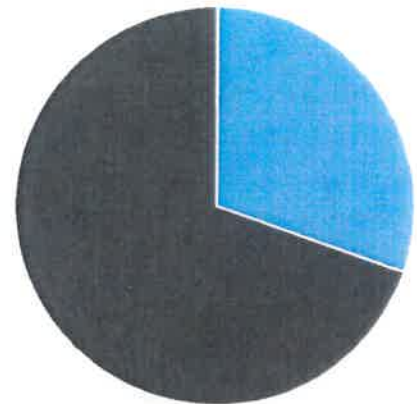
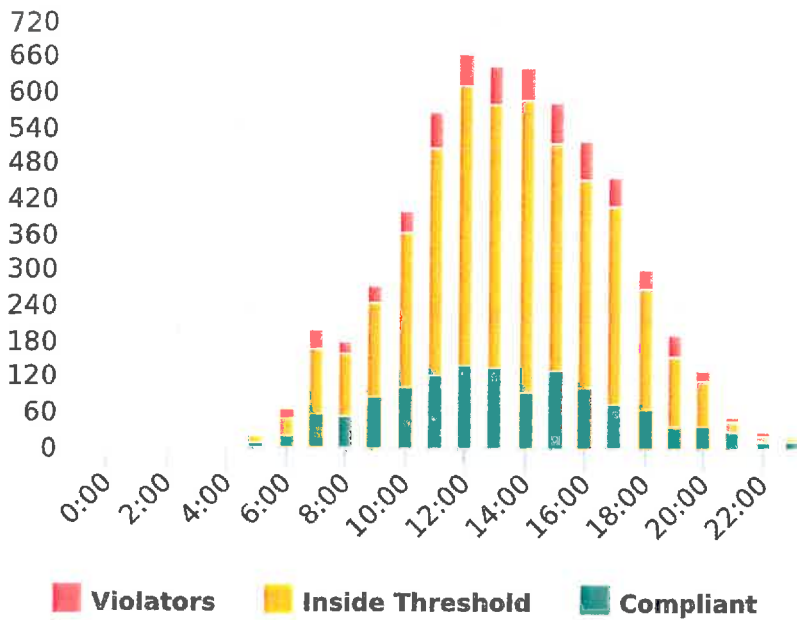
Time of Day: 0:00 to 23:59  
 Dates: 6/15/2020 to 6/21/2020

Site: Lopez Road, 7N - Lopez Rd.  
 near Congress Rd., NB

## Overall Summary

Total Days of Data: 7  
 Speed Limit: 25  
 Average Speed: 28.61  
 50th Percentile Speed: 28.56  
 85th Percentile Speed: 33.35  
 Pace Speed Range: 25-35

Minimum Speed: 5  
 Maximum Speed: 51  
 Display Status: Speed Display  
 Average Volume per Day: 854.0  
 Total Volume: 5978



Generated by Marianna Pimentel from Pebble Beach Community Services on Jul 14, 2020 at 11:34:6 AM



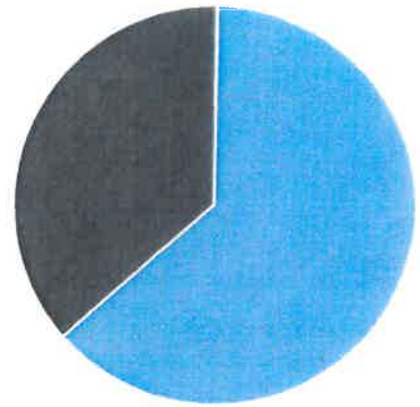
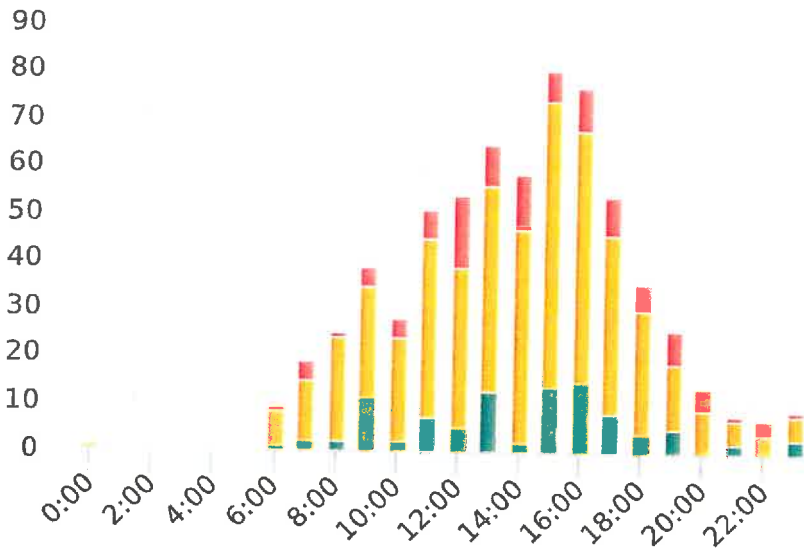
Time of Day: 0:00 to 23:59  
 Dates: 4/16/2020 to 4/19/2020

Site: Lopez Road, 7S - Lopez Rd.  
 near Congress Rd., SB

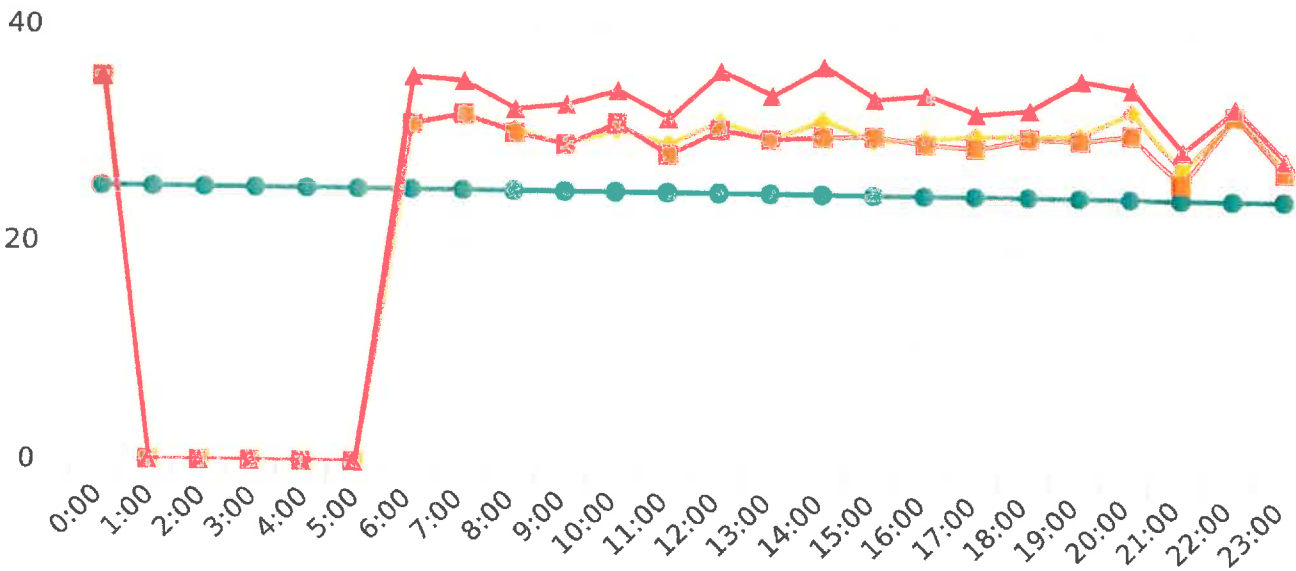
## Overall Summary

Total Days of Data: 4  
 Speed Limit: 25  
 Average Speed: 30.82  
 50th Percentile Speed: 30.34  
 85th Percentile Speed: 33.69  
 Pace Speed Range: 26-36

Minimum Speed: 17  
 Maximum Speed: 51  
 Display Status: Speed Display  
 Average Volume per Day: 165.5  
 Total Volume: 662



■ Violators   
 ■ Inside Threshold   
 ■ Compliant   
 ■ Vehicles Slowed Other



● Speed Limit   
 ● Average Speed   
 ● 50% Speed   
 ● 85% Speed



Generated by Marianna Pimentel from Pebble Beach Community Services on Jul 14, 2020 at 4:24:52 PM

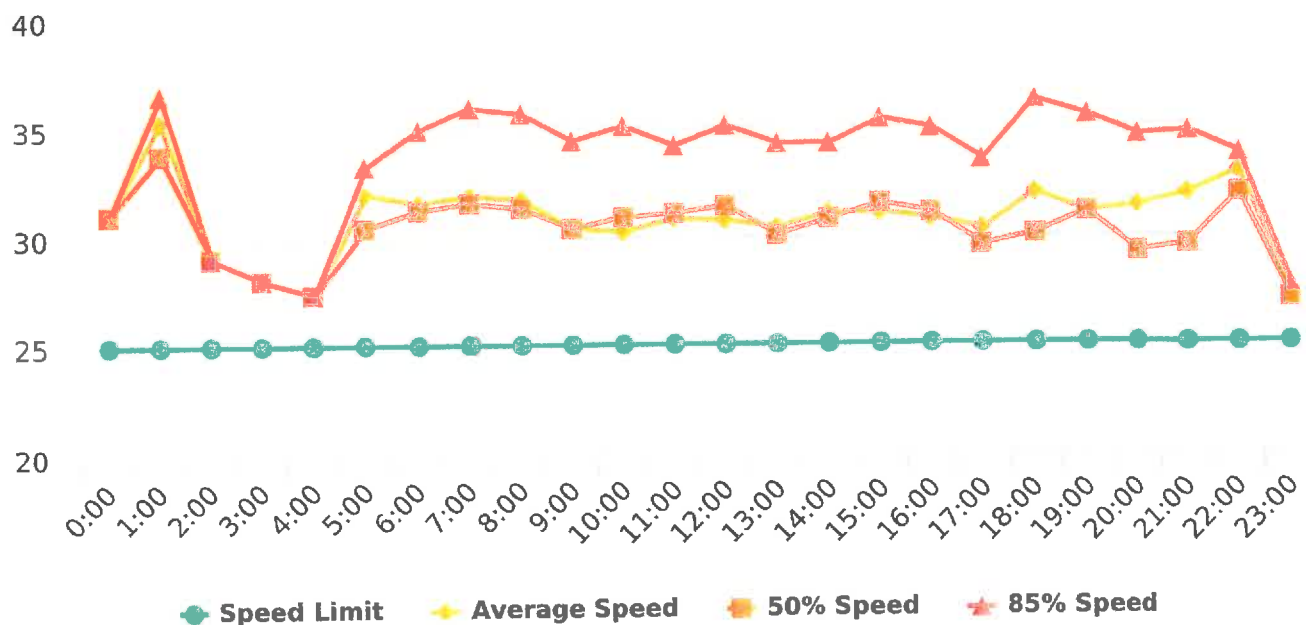
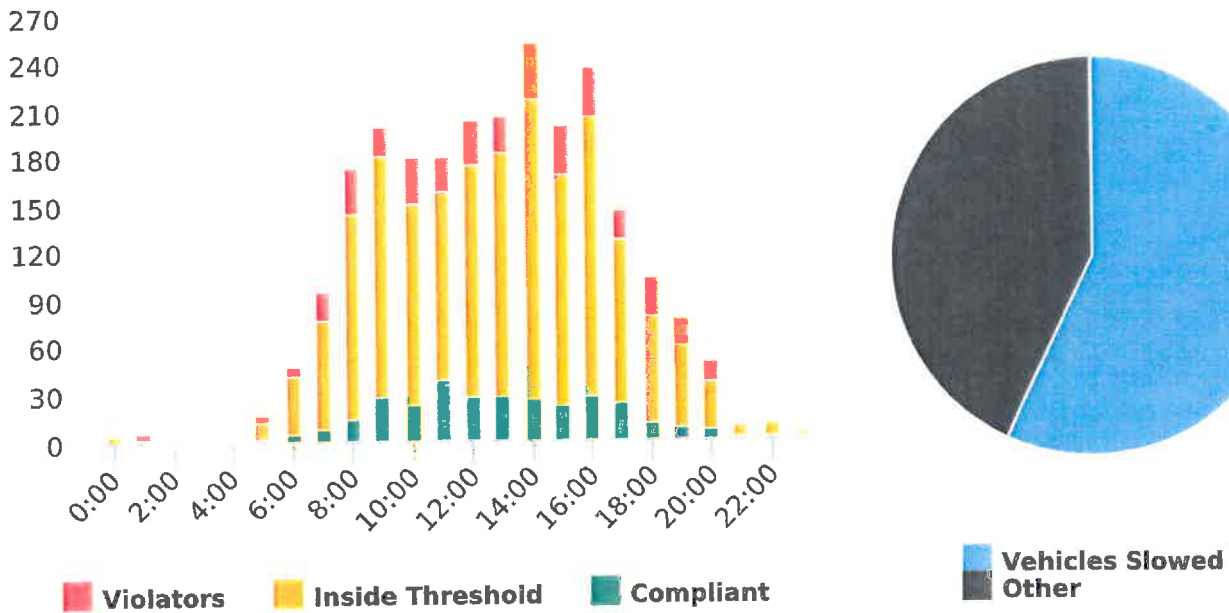
Time of Day: 0:00 to 23:59  
 Dates: 5/11/2020 to 5/17/2020

Site: Lopez Road, 7S - Lopez Rd.  
 near Congress Rd., SB

## Overall Summary

Total Days of Data: 7  
 Speed Limit: 25  
 Average Speed: 30.78  
 50th Percentile Speed: 30.33  
 85th Percentile Speed: 33.49  
 Pace Speed Range: 26-36

Minimum Speed: 6  
 Maximum Speed: 52  
 Display Status: Speed Display  
 Average Volume per Day: 343.7  
 Total Volume: 2406







Generated by Marianna Pimentel from Pebble Beach Community Services on Jul 16, 2020 at 10:22:7 AM

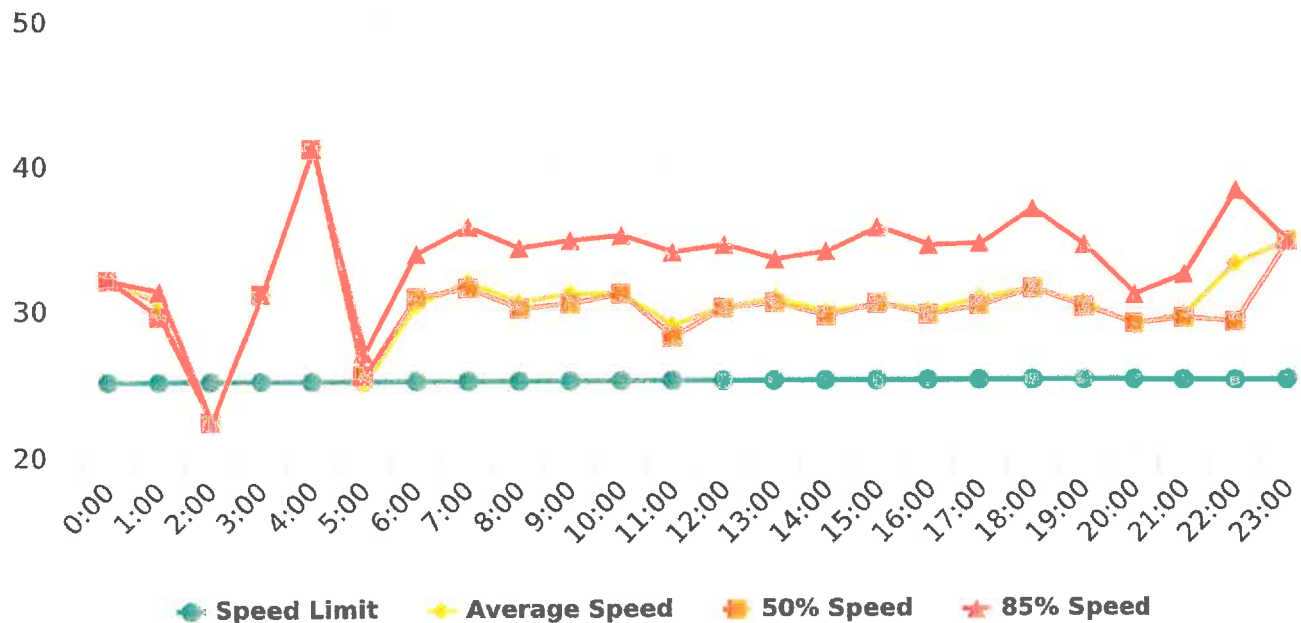
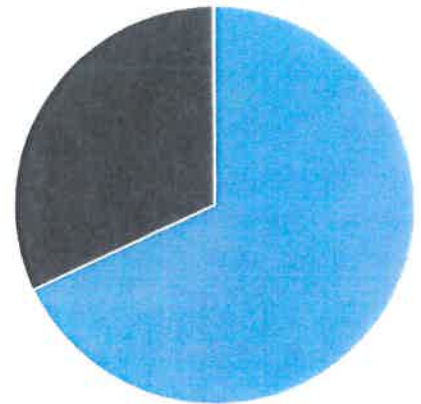
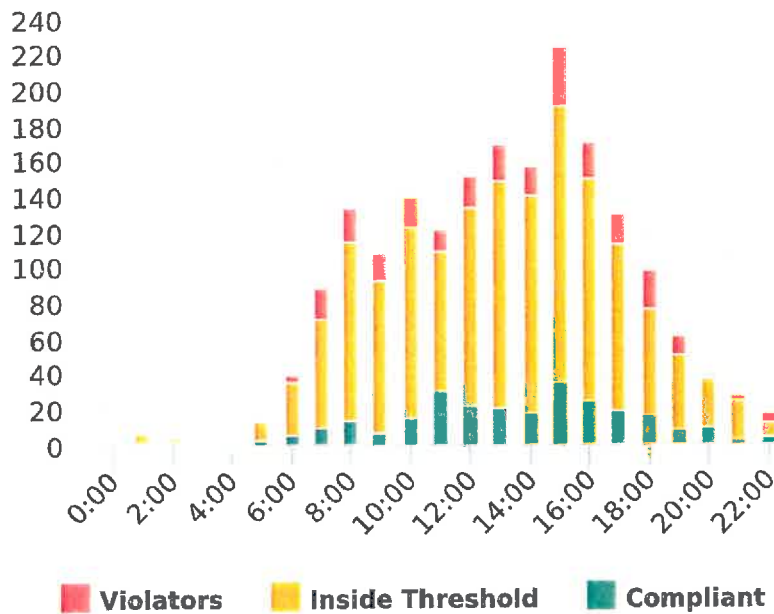
Time of Day: 0:00 to 23:59  
 Dates: 6/23/2020 to 6/27/2020

Site: Lopez Road, 7S - Lopez Rd.  
 near Congress Rd., SB

## Overall Summary

Total Days of Data: 5  
 Speed Limit: 25  
 Average Speed: 30.55  
 50th Percentile Speed: 30.21  
 85th Percentile Speed: 33.49  
 Pace Speed Range: 25-35

Minimum Speed: 5  
 Maximum Speed: 48  
 Display Status: Speed Display  
 Average Volume per Day: 381.0  
 Total Volume: 1905





Generated by Marianna Pimentel from Pebble Beach Community Services on Jul 14, 2020 at 4:15:53 PM

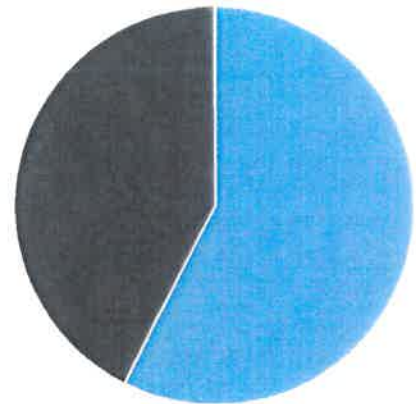
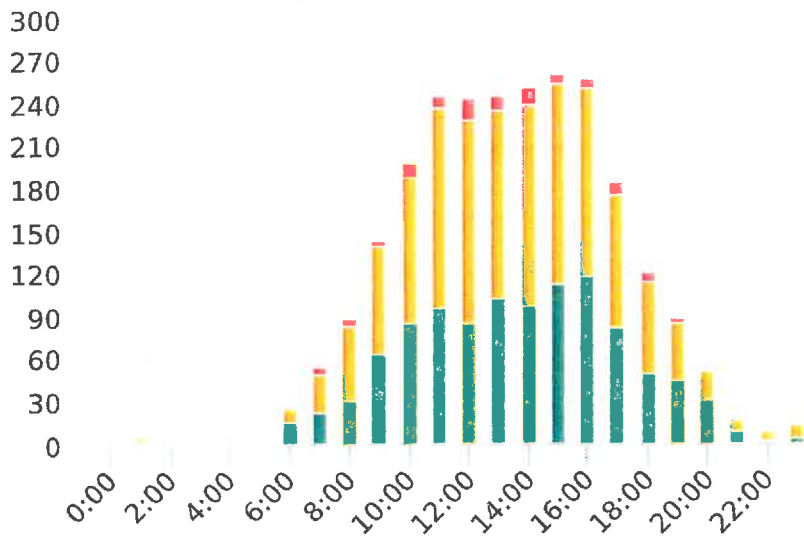
Time of Day: 0:00 to 23:59  
 Dates: 5/4/2020 to 5/10/2020

Site: Forest Lake Road, 8N - Forest Lake near Bristol Curve,

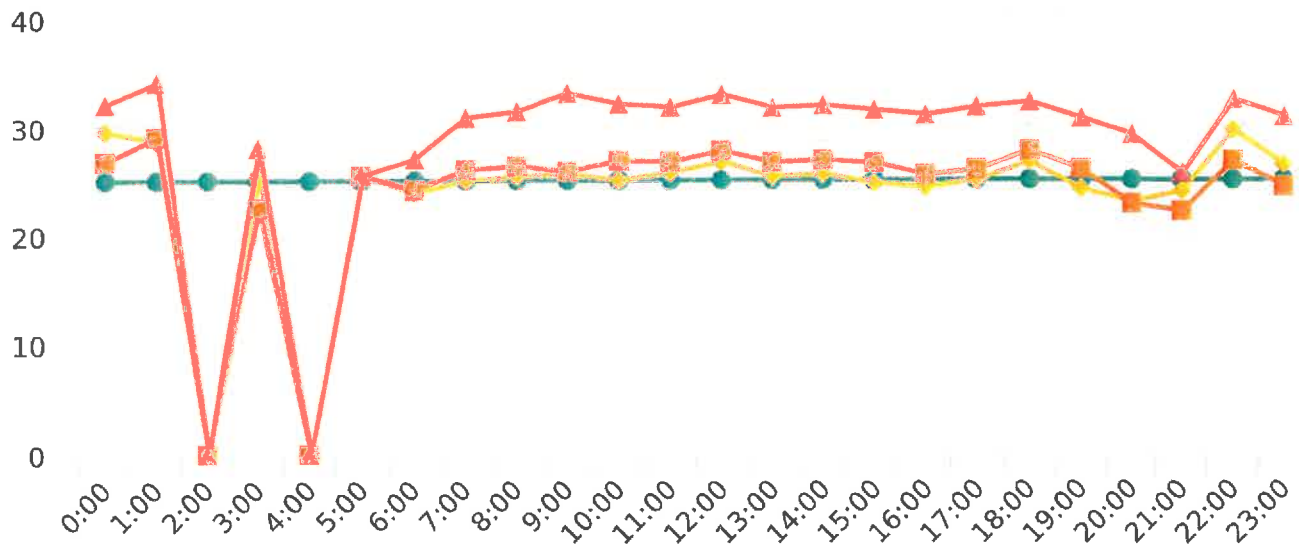
## Overall Summary

Total Days of Data: 6  
 Speed Limit: 25  
 Average Speed: 25.69  
 50th Percentile Speed: 25.85  
 85th Percentile Speed: 30.76  
 Pace Speed Range: 23-33

Minimum Speed: 5  
 Maximum Speed: 53  
 Display Status: Speed Display  
 Average Volume per Day: 419.0  
 Total Volume: 2514



■ Violators   
 ■ Inside Threshold   
 ■ Compliant   
 ■ Vehicles Slowed   
 ■ Other



● Speed Limit   
 ● Average Speed   
 ● 50% Speed   
 ● 85% Speed



# Extended Speed Summary Report

Generated by Marianna Pimentel from Pebble Beach Community Services on Jul 16, 2020 at 10:19:13 AM

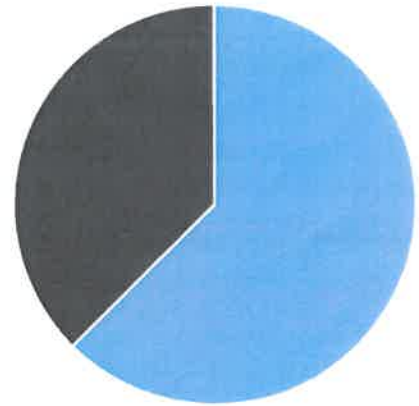
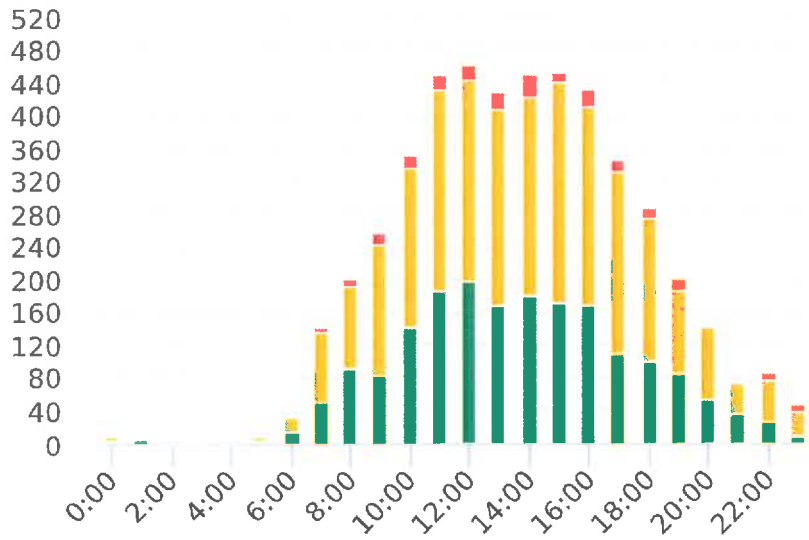
Time of Day: 0:00 to 23:59  
 Dates: 6/15/2020 to 6/21/2020

Site: Forest Lake Road, 8N - Forest Lake near Bristol Curve,

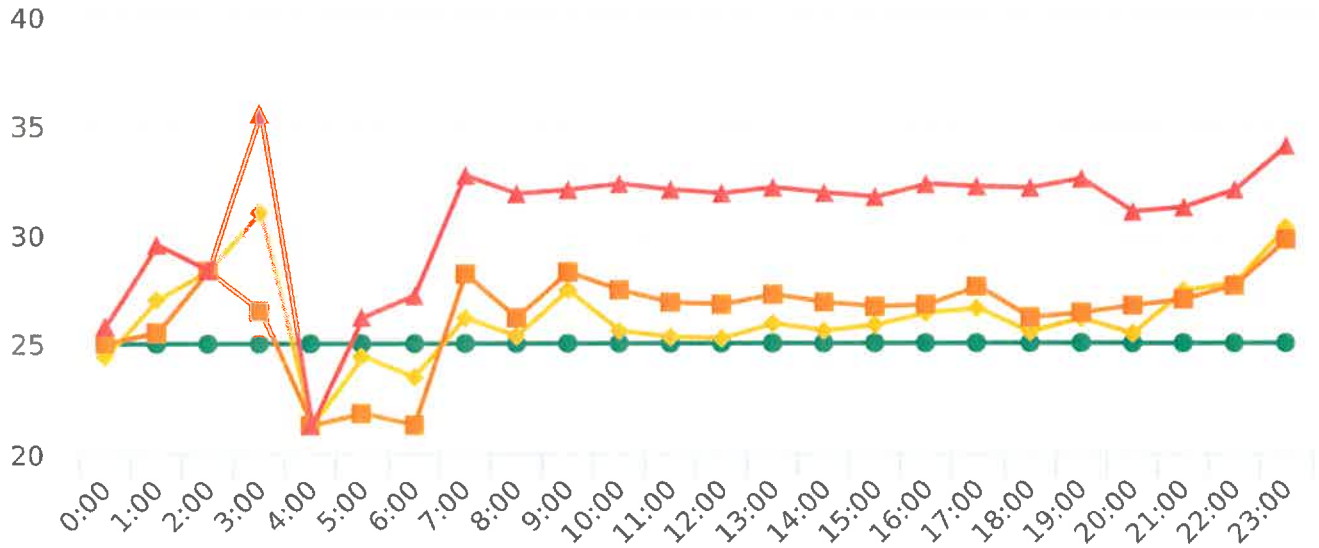
## Overall Summary

Total Days of Data: 7  
 Speed Limit: 25  
 Average Speed: 26.15  
 50th Percentile Speed: 26.33  
 85th Percentile Speed: 30.8  
 Pace Speed Range: 23-33

Minimum Speed: 5  
 Maximum Speed: 70  
 Display Status: Speed Display  
 Average Volume per Day: 698.3  
 Total Volume: 4888



■ Violators   
 ■ Inside Threshold   
 ■ Compliant   
 ■ Vehicles Slowed   
 ■ Other



● Speed Limit   
 ◆ Average Speed   
 ■ 50% Speed   
 ▲ 85% Speed



Generated by Marianna Pimentel from Pebble Beach Community Services on Jul 16, 2020 at 10:22:51 AM

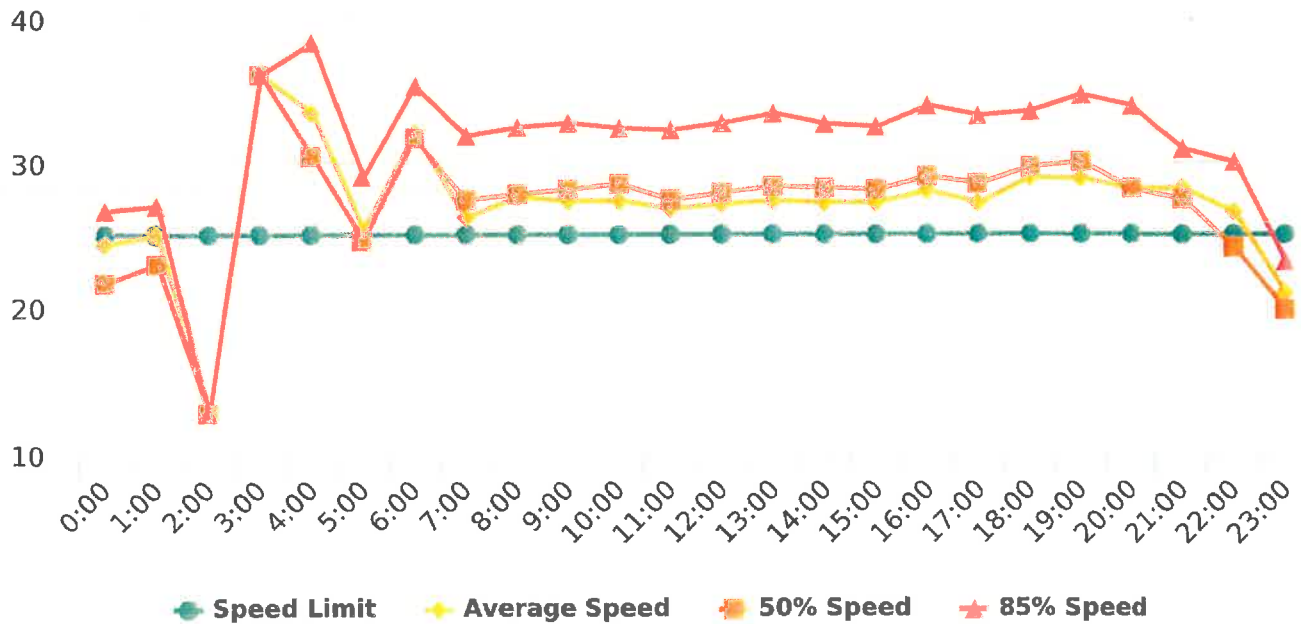
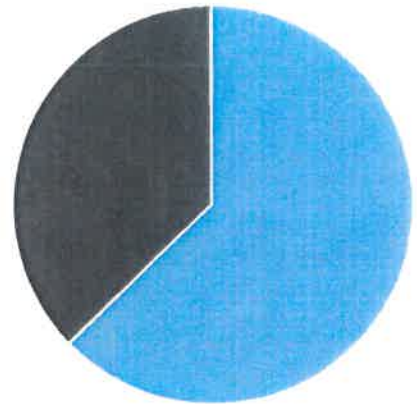
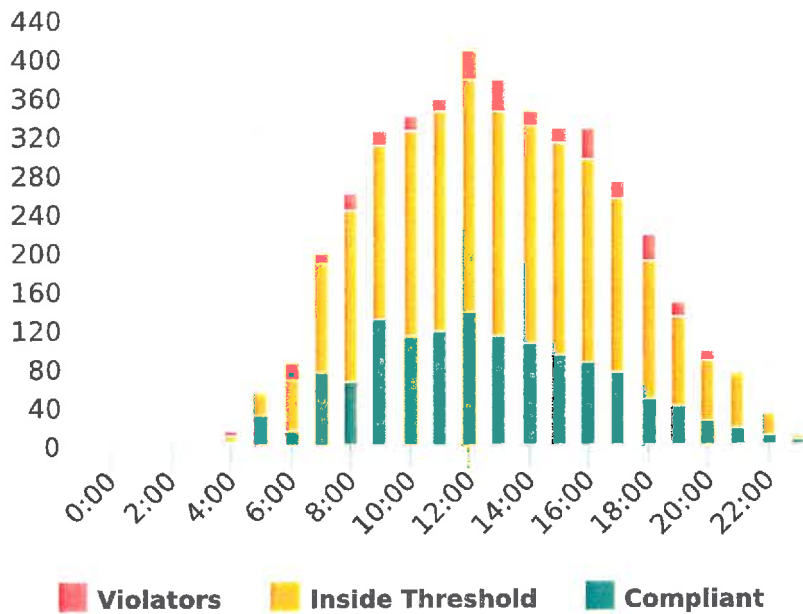
Time of Day: 0:00 to 23:59  
 Dates: 6/23/2020 to 6/28/2020

Site: Forest Lake Road, 8S -Forest Lake near Bristol Curve,

## Overall Summary

Total Days of Data: 6  
 Speed Limit: 25  
 Average Speed: 27.08  
 50th Percentile Speed: 27.02  
 85th Percentile Speed: 31.26  
 Pace Speed Range: 23-33

Minimum Speed: 5  
 Maximum Speed: 51  
 Display Status: Speed Display  
 Average Volume per Day: 714.0  
 Total Volume: 4284





Generated by Marianna Pimentel from Pebble Beach Community Services on Jul 14, 2020 at 11:38:19 AM

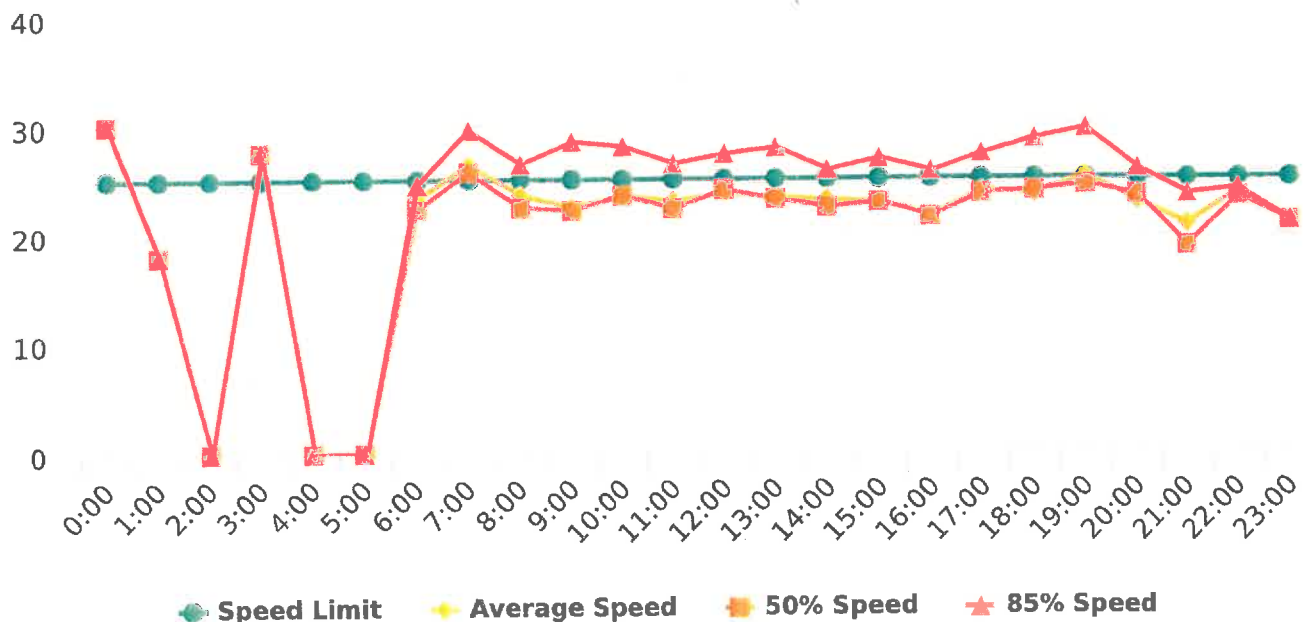
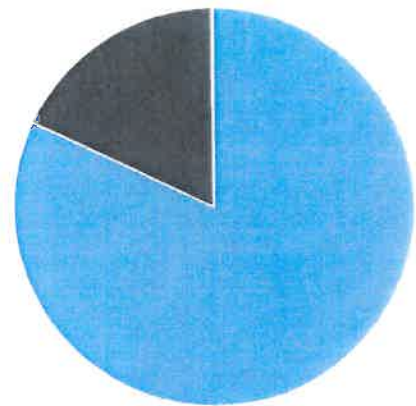
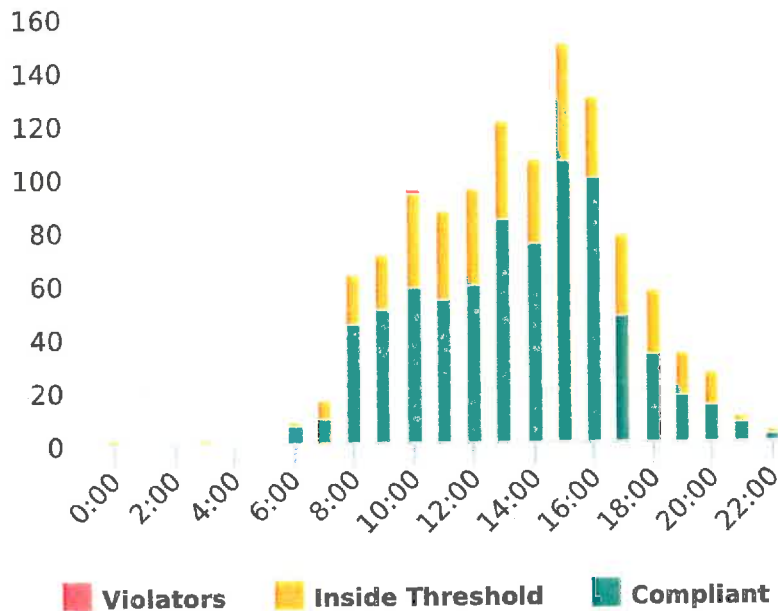
Time of Day: 0:00 to 23:59  
 Dates: 4/20/2020 to 4/26/2020

Site: Ronda Road, 9E - Ronda Rd. at Spruance Intersection, EB

## Overall Summary

Total Days of Data: 7  
 Speed Limit: 25  
 Average Speed: 23.48  
 50th Percentile Speed: 23.14  
 85th Percentile Speed: 26.28  
 Pace Speed Range: 19-29

Minimum Speed: 5  
 Maximum Speed: 41  
 Display Status: Speed Display  
 Average Volume per Day: 166.4  
 Total Volume: 1165



Generated by Marianna Pimentel from Pebble Beach Community Services on Jul 14, 2020 at 4:26:47 PM



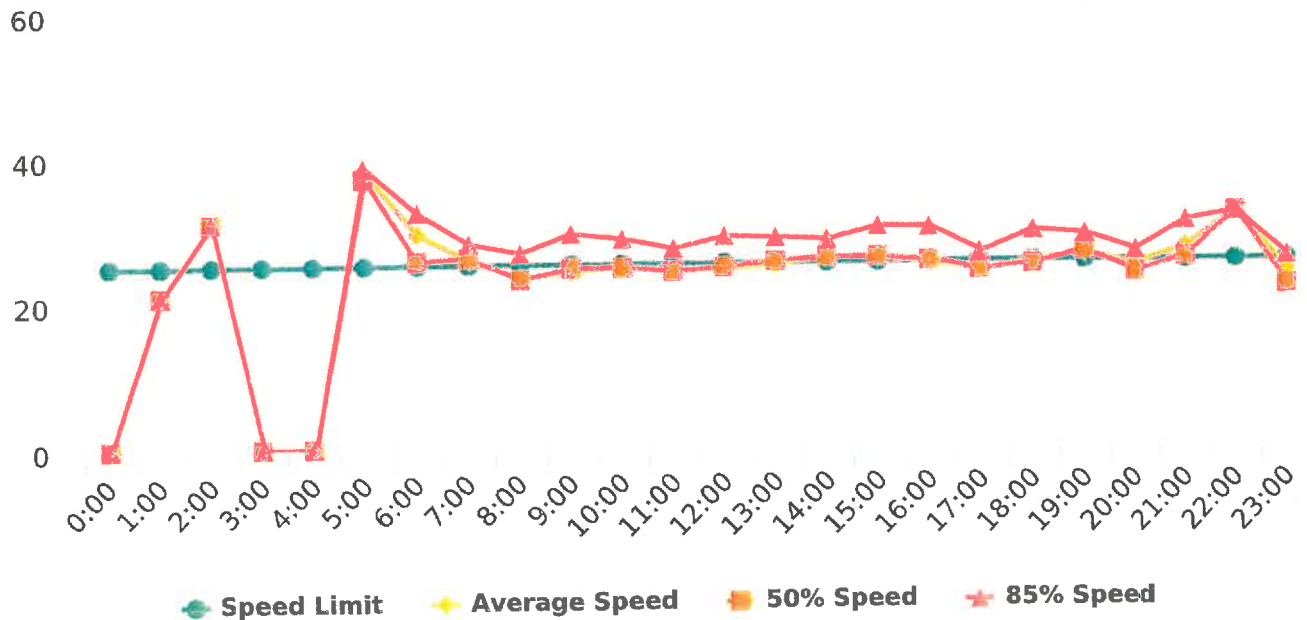
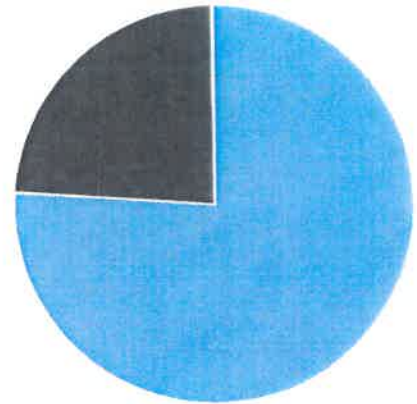
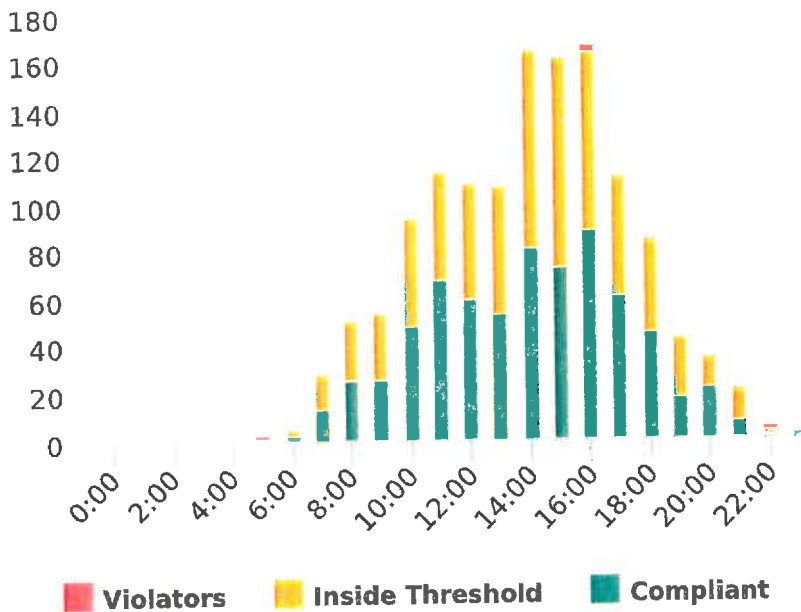
Time of Day: 0:00 to 23:59  
 Dates: 5/18/2020 to 5/23/2020

Site: Ronda Road, 9E - Ronda Rd. at Spruance Intersection, EB

## Overall Summary

Total Days of Data: 6  
 Speed Limit: 25  
 Average Speed: 26.06  
 50th Percentile Speed: 25.71  
 85th Percentile Speed: 28.84  
 Pace Speed Range: 21-31

Minimum Speed: 5  
 Maximum Speed: 39  
 Display Status: Speed Display  
 Average Volume per Day: 228.2  
 Total Volume: 1369



Generated by Marianna Pimentel from Pebble Beach Community Services on Jul 14, 2020 at 12:52:53 PM



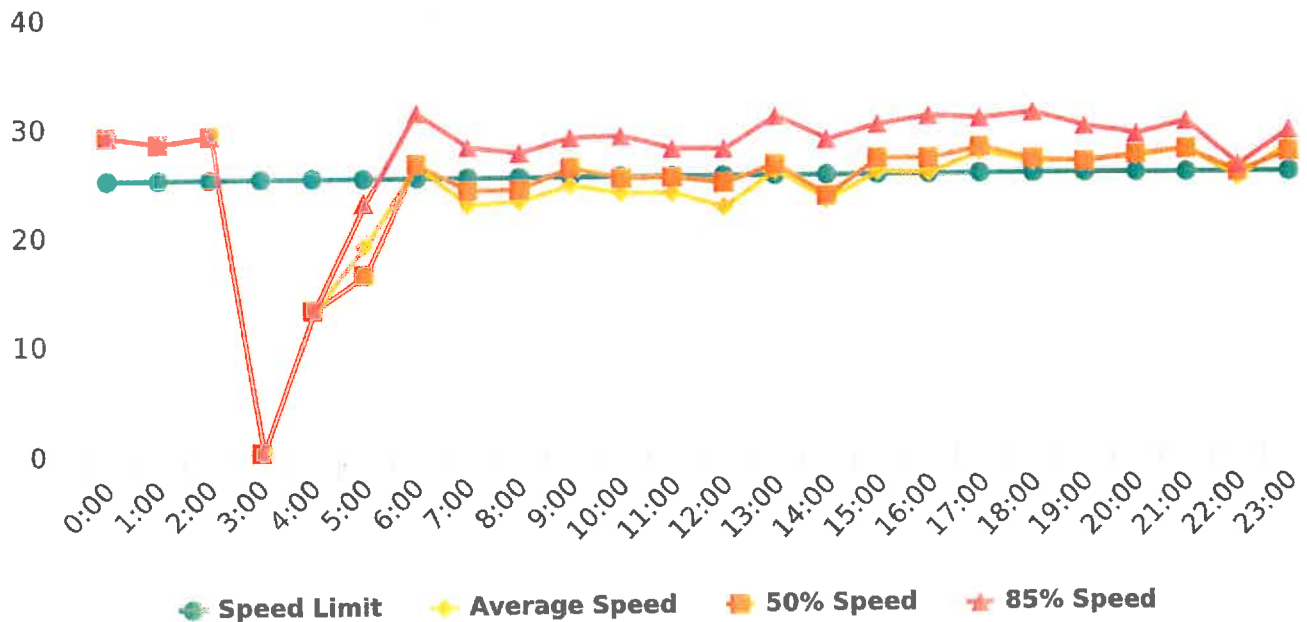
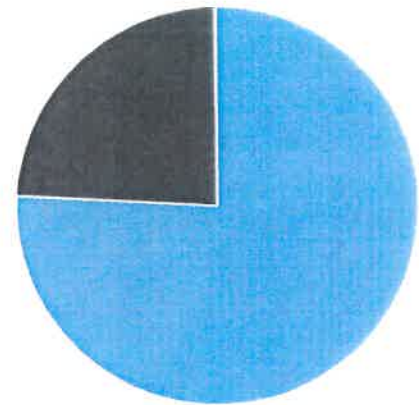
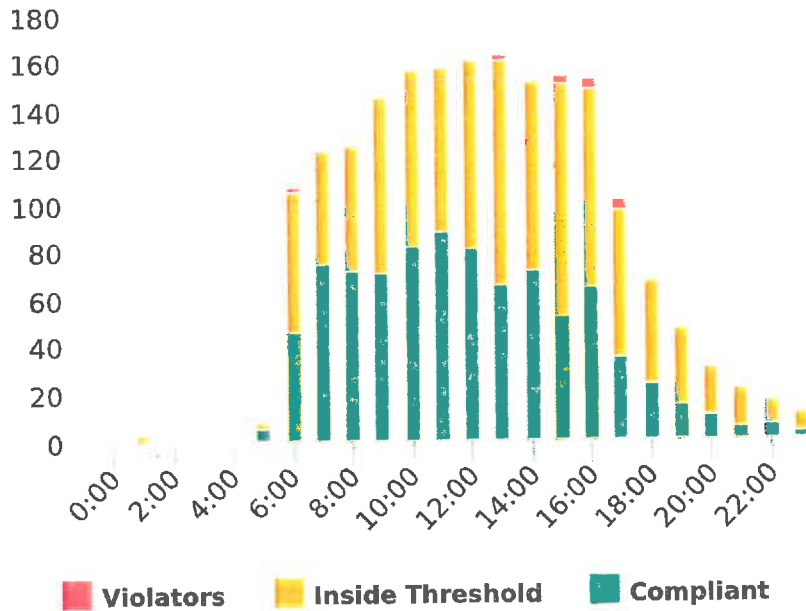
Time of Day: 0:00 to 23:59  
 Dates: 4/27/2020 to 5/3/2020

Site: Ronda Road, 9W - Ronda Rd. at Spruance Intersection, WB

## Overall Summary

Total Days of Data: 7  
 Speed Limit: 25  
 Average Speed: 24.62  
 50th Percentile Speed: 25.09  
 85th Percentile Speed: 27.91  
 Pace Speed Range: 21-31

Minimum Speed: 5  
 Maximum Speed: 40  
 Display Status: Speed Display  
 Average Volume per Day: 272.4  
 Total Volume: 1907



Generated by Marianna Pimentel from Pebble Beach Community Services on Jul 14, 2020 at 11:39:8 AM



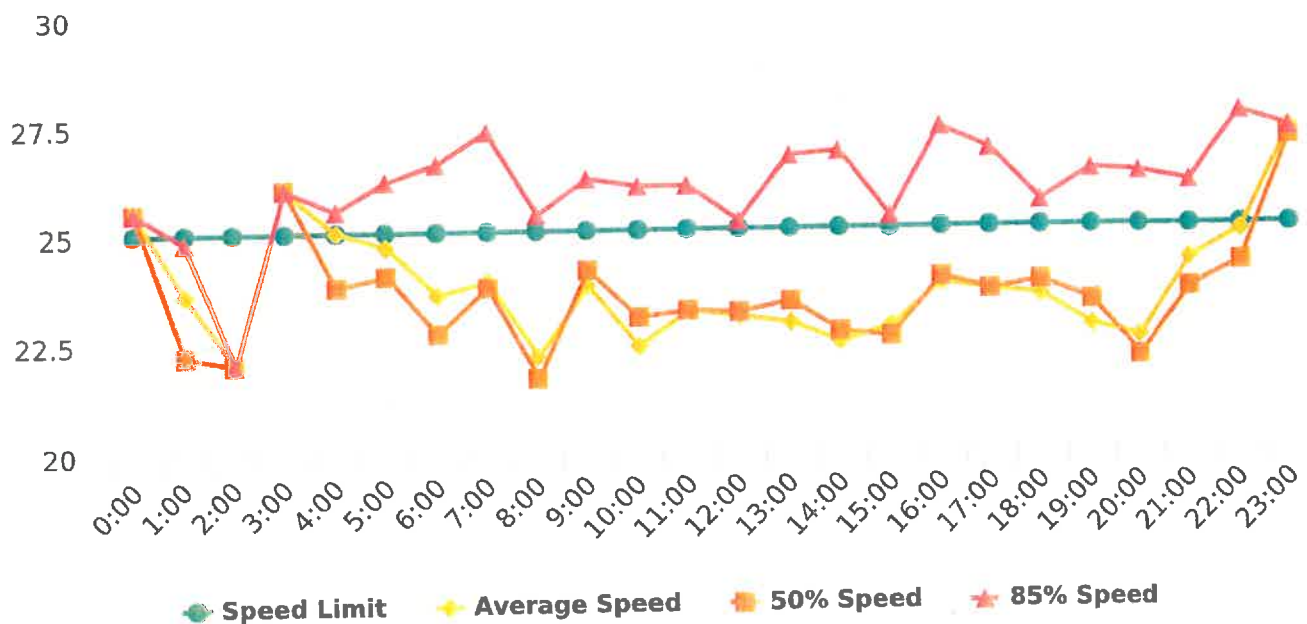
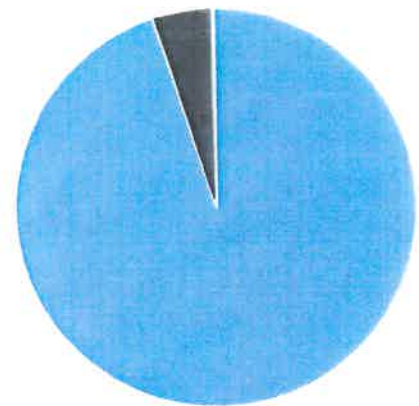
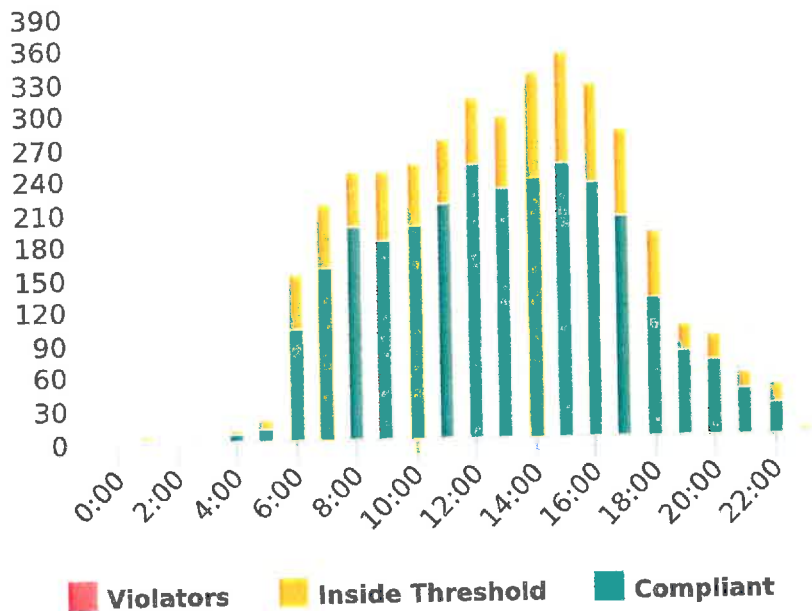
Time of Day: 0:00 to 23:59  
 Dates: 4/20/2020 to 4/26/2020

Site: Sunridge Road, 10N - Sunridge Rd. , NB

## Overall Summary

Total Days of Data: 7  
 Speed Limit: 25  
 Average Speed: 23.69  
 50th Percentile Speed: 23.52  
 85th Percentile Speed: 26.01  
 Pace Speed Range: 19-29

Minimum Speed: 5  
 Maximum Speed: 44  
 Display Status: Speed Display  
 Average Volume per Day: 547.3  
 Total Volume: 3831





Generated by Marianna Pimentel from Pebble Beach Community Services on Jul 14, 2020 at 4:27:31 PM



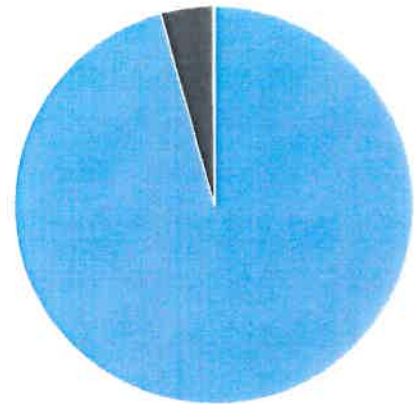
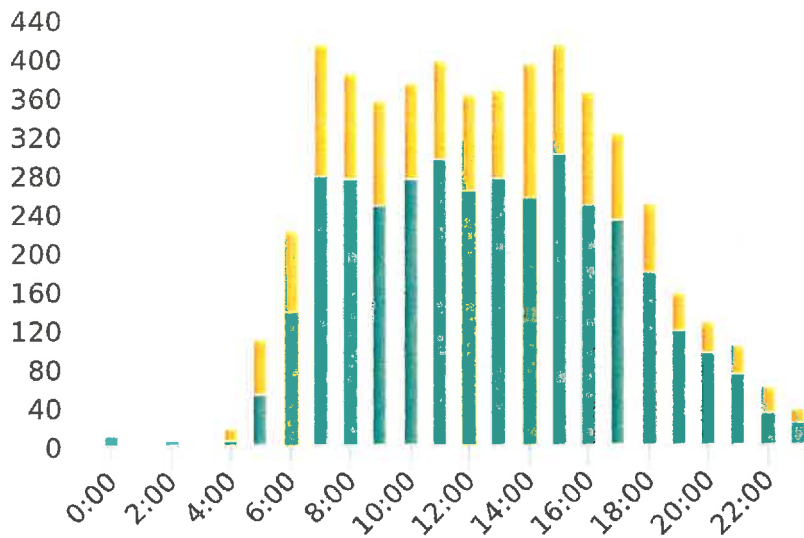
Time of Day: 0:00 to 23:59  
 Dates: 5/18/2020 to 5/24/2020

Site: Sunridge Road, 10N - Sunridge Rd. , NB

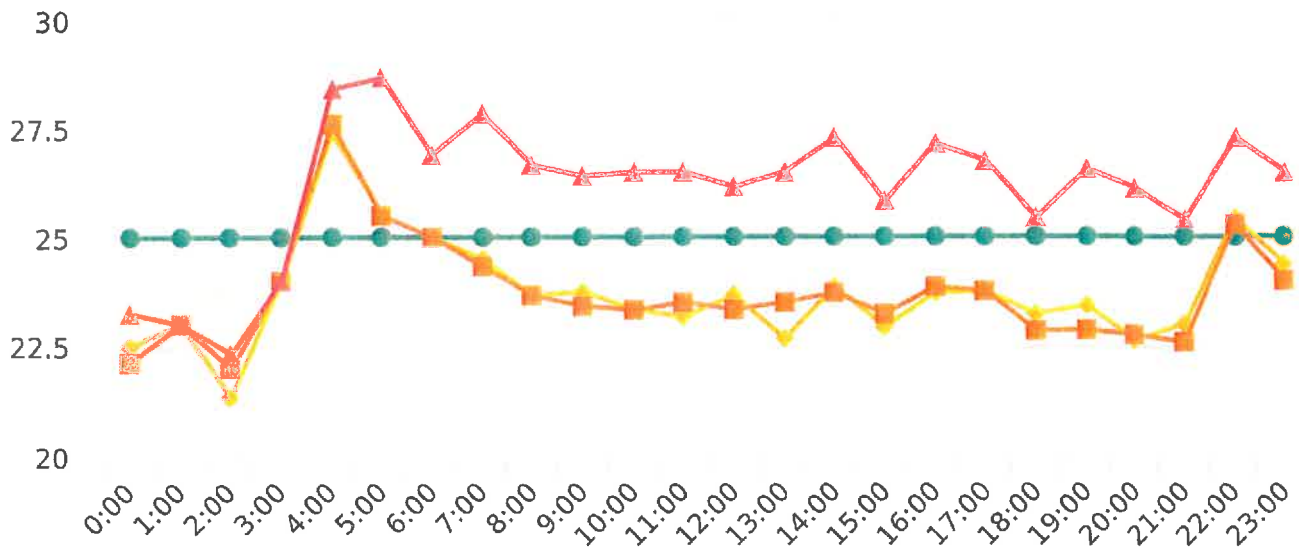
## Overall Summary

Total Days of Data: 7  
 Speed Limit: 25  
 Average Speed: 23.74  
 50th Percentile Speed: 23.72  
 85th Percentile Speed: 26.15  
 Pace Speed Range: 19-29

Minimum Speed: 5  
 Maximum Speed: 39  
 Display Status: Speed Display  
 Average Volume per Day: 753.0  
 Total Volume: 5271



■ Violators   
 ■ Inside Threshold   
 ■ Compliant   
 ■ Vehicles Slowed   
 ■ Other



● Speed Limit   
 ● Average Speed   
 ● 50% Speed   
 ● 85% Speed

Generated by Marianna Pimentel from Pebble Beach Community Services on Jul 14, 2020 at 1:0:19 PM



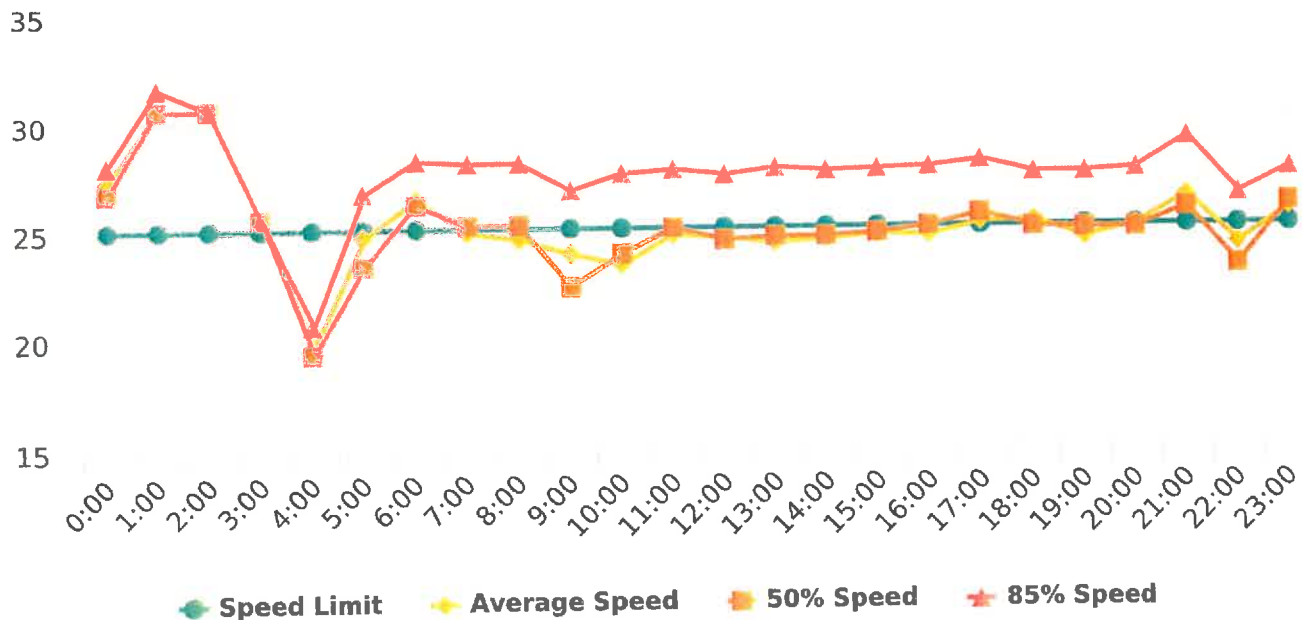
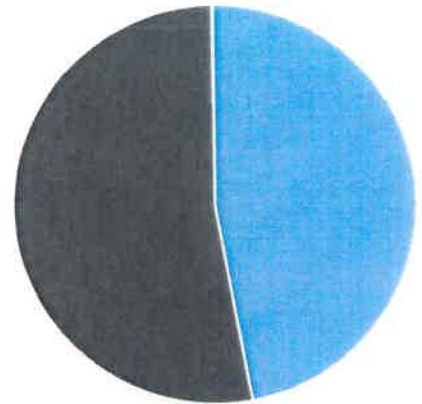
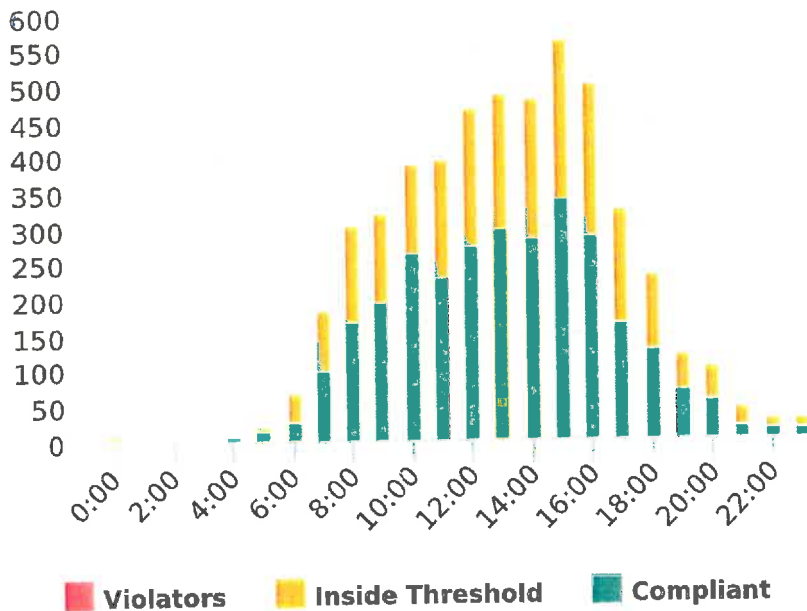
Time of Day: 0:00 to 23:59  
 Dates: 4/27/2020 to 5/3/2020

Site: Sunridge Road, 10S - Sunridge Rd., SB

## Overall Summary

Total Days of Data: 7  
 Speed Limit: 25  
 Average Speed: 25.17  
 50th Percentile Speed: 25.08  
 85th Percentile Speed: 27.52  
 Pace Speed Range: 20-30

Minimum Speed: 5  
 Maximum Speed: 38  
 Display Status: Speed Display  
 Average Volume per Day: 727.0  
 Total Volume: 5089





Generated by Marianna Pimentel from Pebble Beach Community Services on Jul 14, 2020 at 4:40:26 PM

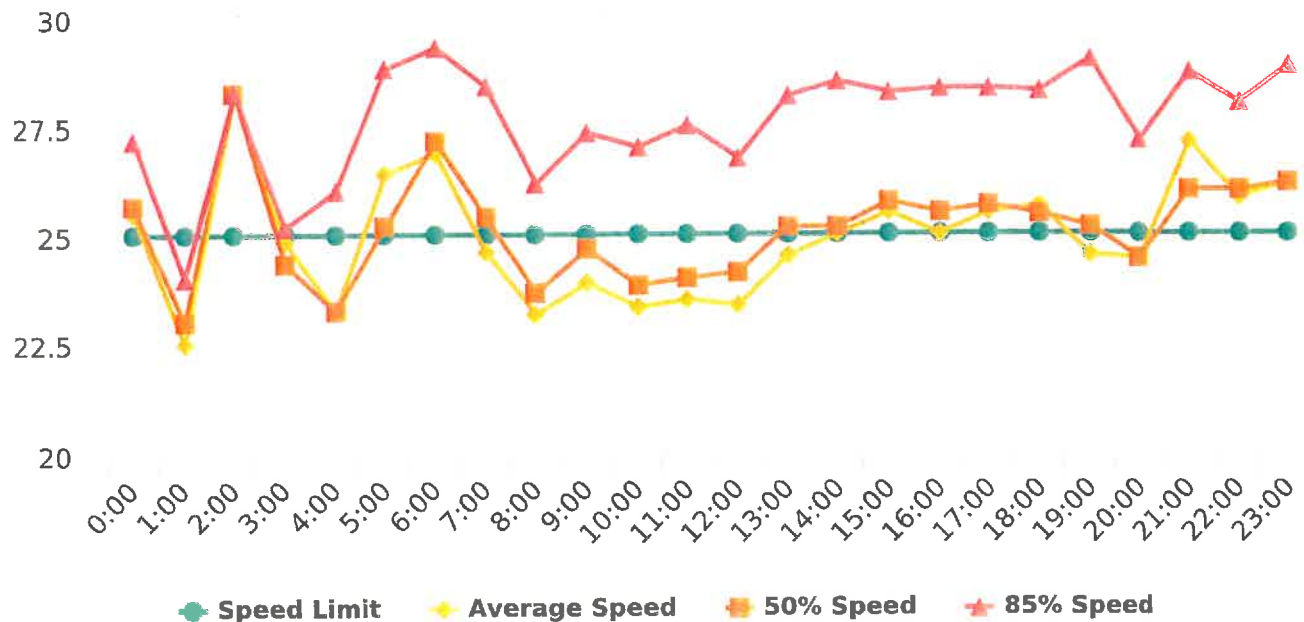
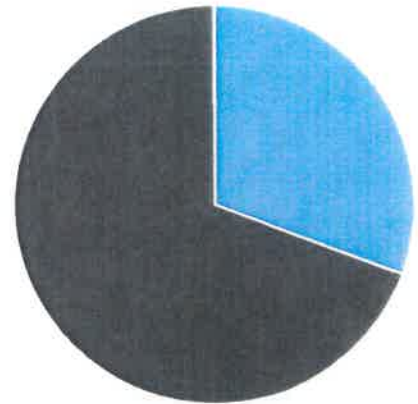
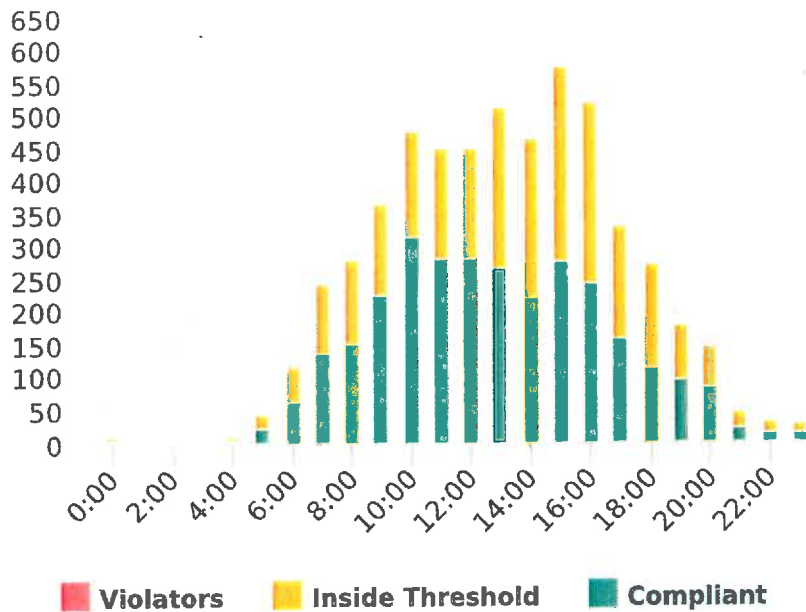
Time of Day: 0:00 to 23:59  
 Dates: 5/25/2020 to 5/31/2020

Site: Sunridge Road, 10S - Sunridge Rd., SB

## Overall Summary

Total Days of Data: 7  
 Speed Limit: 25  
 Average Speed: 24.94  
 50th Percentile Speed: 25.13  
 85th Percentile Speed: 27.64  
 Pace Speed Range: 21-31

Minimum Speed: 5  
 Maximum Speed: 39  
 Display Status: Speed Display  
 Average Volume per Day: 800.4  
 Total Volume: 5603



Generated by Marianna Pimentel from Pebble Beach Community Services on Jul 14, 2020 at 11:39:44 AM



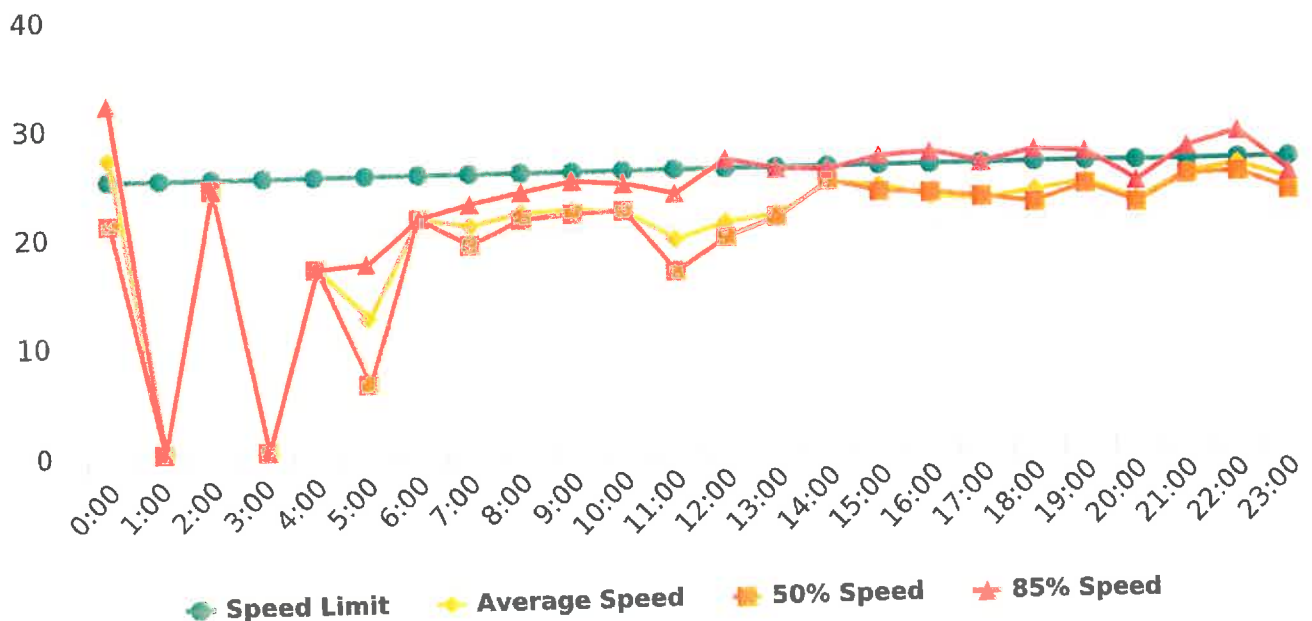
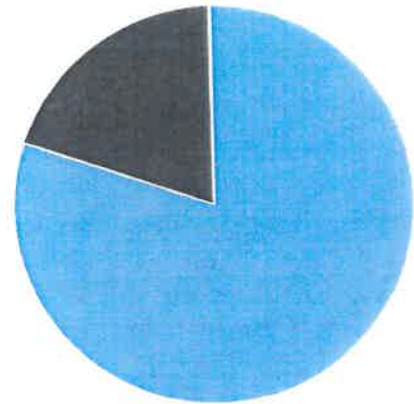
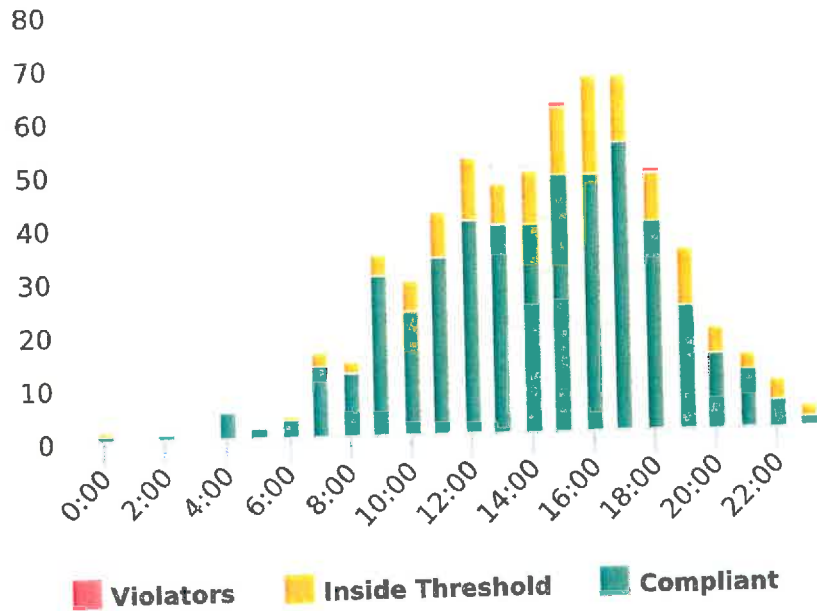
Time of Day: 0:00 to 23:59  
 Dates: 4/20/2020 to 4/26/2020

Site: El Bosque Dr., 11N - El Bosque Dr., NB

## Overall Summary

Total Days of Data: 7  
 Speed Limit: 25  
 Average Speed: 21.51  
 50th Percentile Speed: 20.48  
 85th Percentile Speed: 24.18  
 Pace Speed Range: 17-27

Minimum Speed: 5  
 Maximum Speed: 39  
 Display Status: Speed Display  
 Average Volume per Day: 88.9  
 Total Volume: 622



Generated by Marianna Pimentel from Pebble Beach Community Services on Jul 14, 2020 at 4:28:53 PM



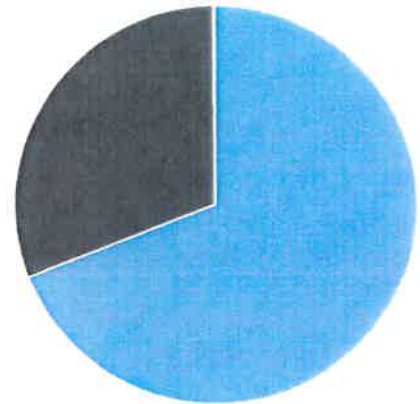
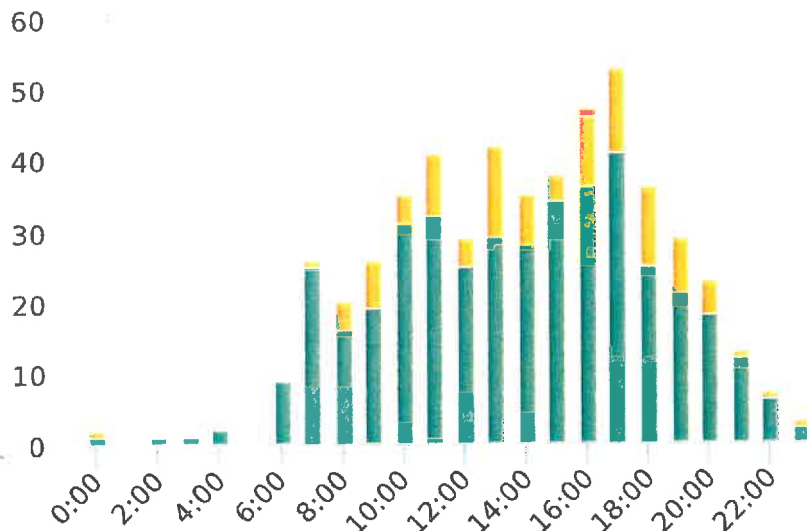
Time of Day: 0:00 to 23:59  
 Dates: 5/18/2020 to 5/24/2020

Site: El Bosque Dr., 11N - El Bosque Dr., NB

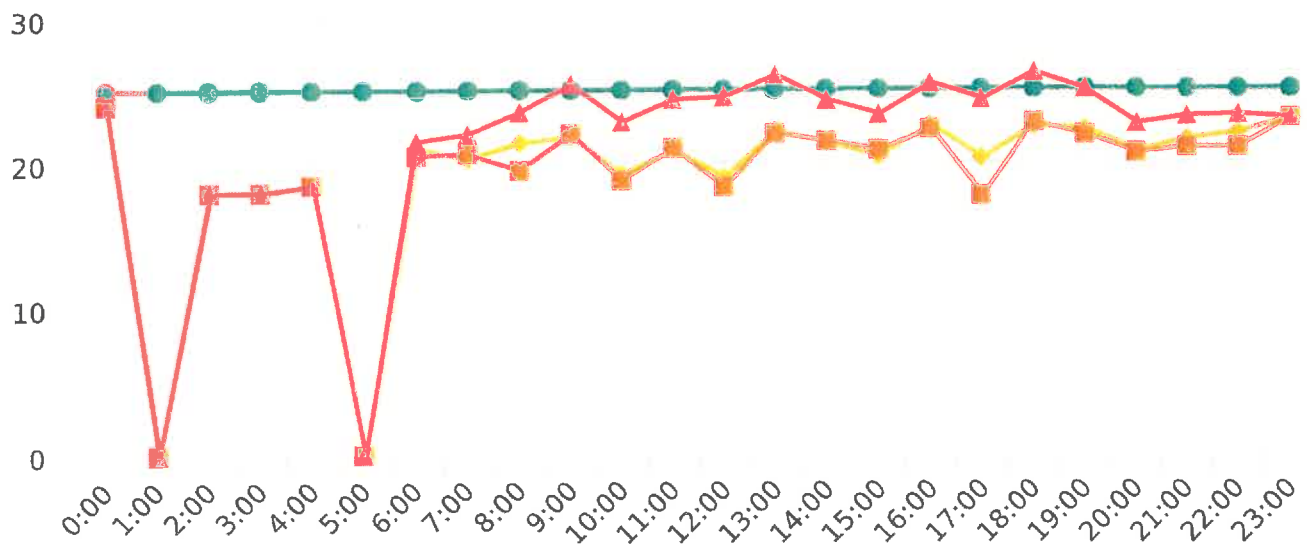
## Overall Summary

Total Days of Data: 7  
 Speed Limit: 25  
 Average Speed: 20.95  
 50th Percentile Speed: 20.63  
 85th Percentile Speed: 23.14  
 Pace Speed Range: 17-27

Minimum Speed: 5  
 Maximum Speed: 36  
 Display Status: Speed Display  
 Average Volume per Day: 74.0  
 Total Volume: 518



■ Violators   
 ■ Inside Threshold   
 ■ Compliant   
 ■ Vehicles Slowed   
 ■ Other



● Speed Limit   
 ● Average Speed   
 ● 50% Speed   
 ● 85% Speed

Generated by Marianna Pimentel from Pebble Beach Community Services on Jul 14, 2020 at 1:1:13 PM



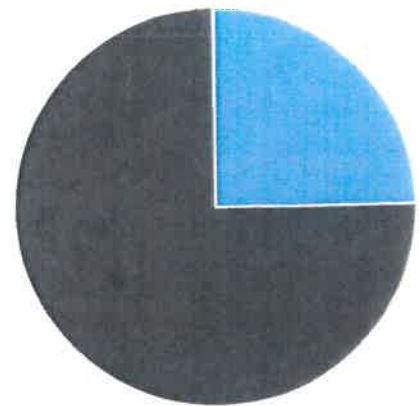
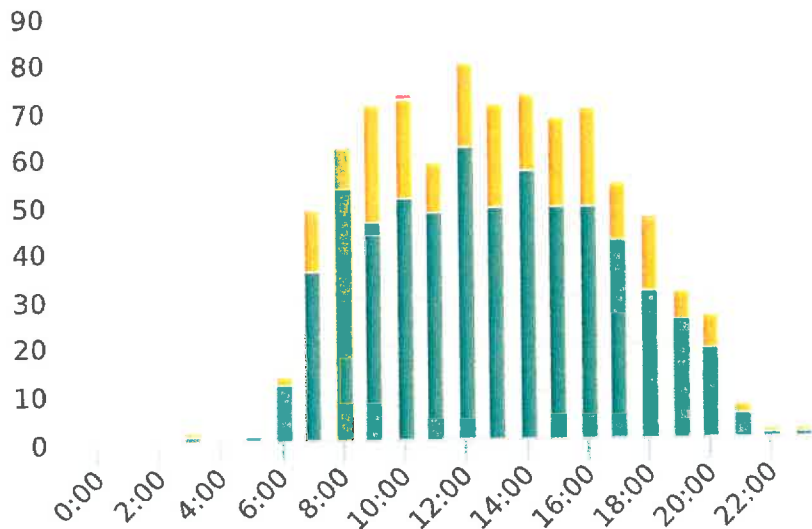
Time of Day: 0:00 to 23:59  
 Dates: 4/27/2020 to 5/3/2020

Site: El Bosque Dr., 11S - El Bosque Dr., SB

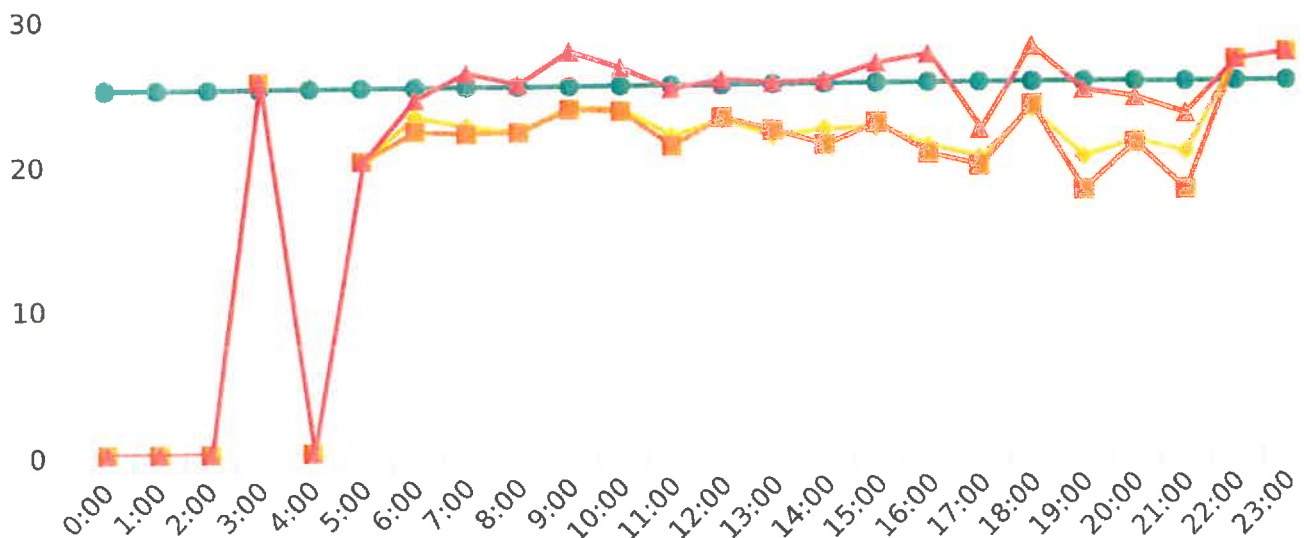
## Overall Summary

Total Days of Data: 7  
 Speed Limit: 25  
 Average Speed: 22.38  
 50th Percentile Speed: 21.94  
 85th Percentile Speed: 25.12  
 Pace Speed Range: 18-28

Minimum Speed: 5  
 Maximum Speed: 36  
 Display Status: Speed Display  
 Average Volume per Day: 123.1  
 Total Volume: 862



■ Violators    
 ■ Inside Threshold    
 ■ Compliant    
 ■ Vehicles Slowed  
■ Other



● Speed Limit    
 ● Average Speed    
 ● 50% Speed    
 ● 85% Speed

Generated by Marianna Pimentel from Pebble Beach Community Services on Jul 14, 2020 at 4:41:13 PM



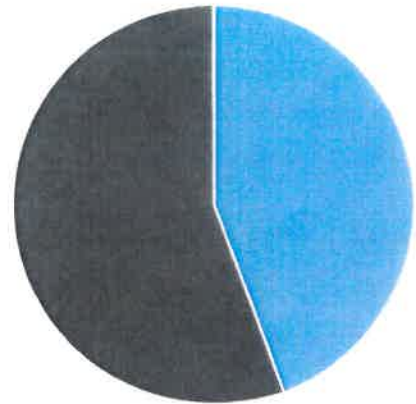
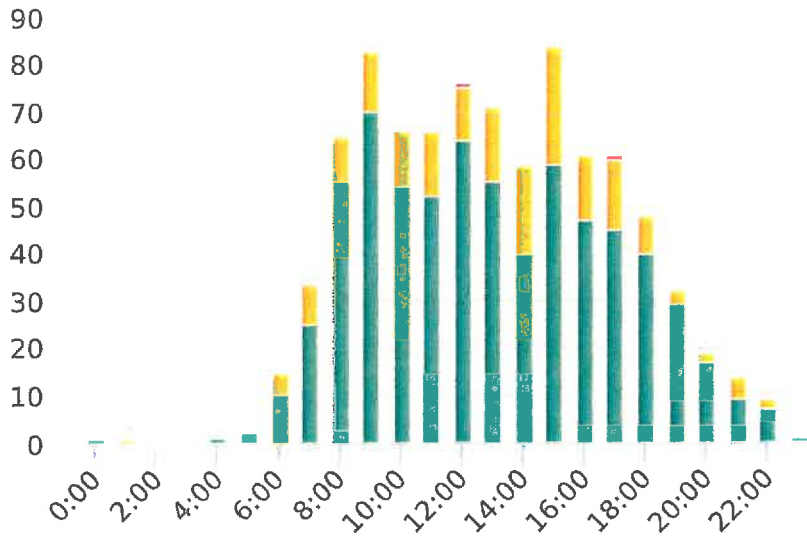
Time of Day: 0:00 to 23:59  
 Dates: 5/25/2020 to 5/31/2020

Site: El Bosque Dr., 11S - El Bosque Dr., SB

## Overall Summary

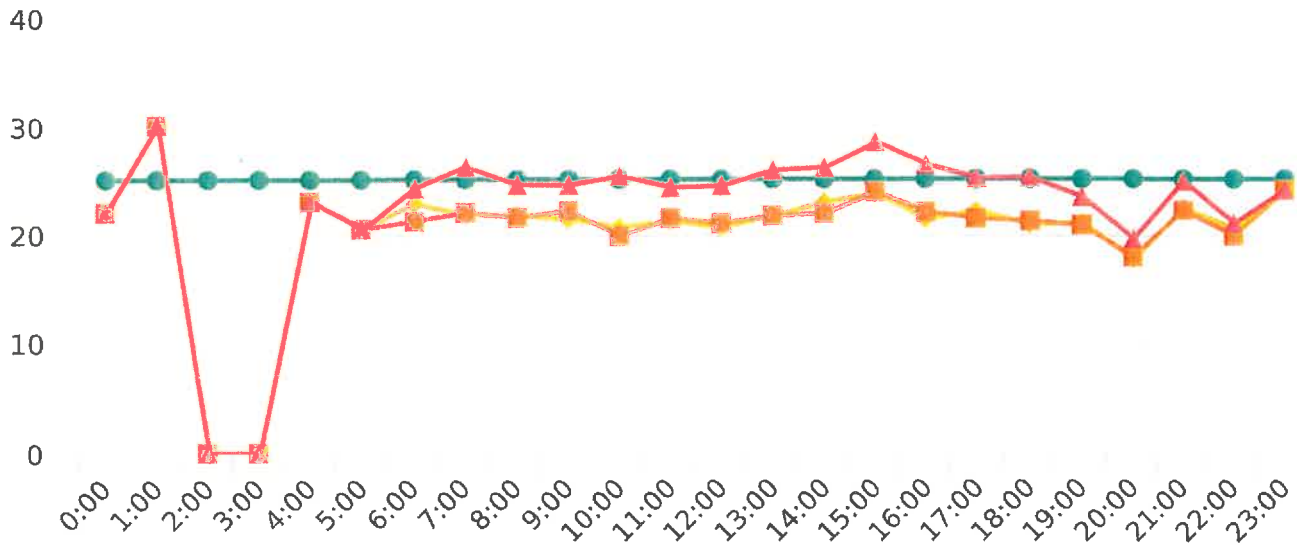
Total Days of Data: 7  
 Speed Limit: 25  
 Average Speed: 21.98  
 50th Percentile Speed: 21.88  
 85th Percentile Speed: 24.49  
 Pace Speed Range: 17-27

Minimum Speed: 5  
 Maximum Speed: 37  
 Display Status: Speed Display  
 Average Volume per Day: 124.1  
 Total Volume: 869



Violators Inside Threshold Compliant

Vehicles Slowed Other



Speed Limit Average Speed 50% Speed 85% Speed

Generated by Marianna Pimentel from Pebble Beach Community Services on Jul 14, 2020 at 4:34:20 PM



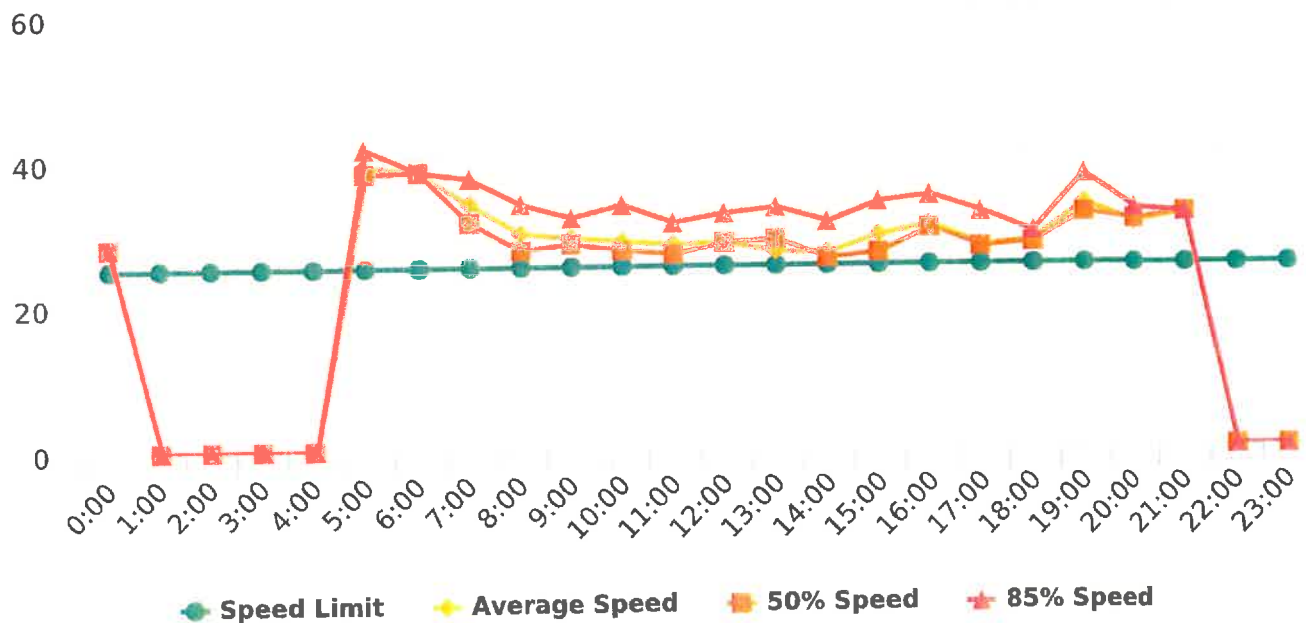
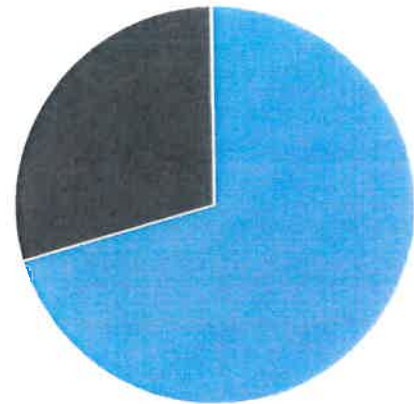
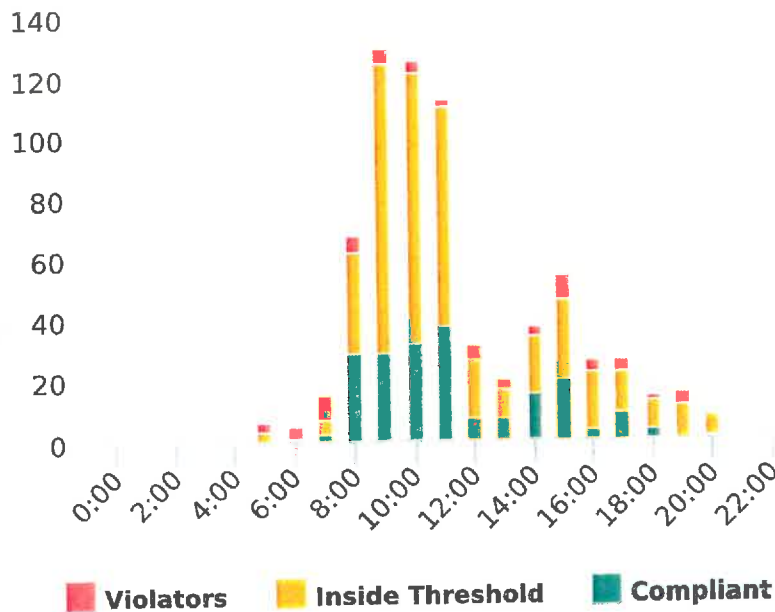
Time of Day: 0:00 to 23:59  
 Dates: 5/18/2020 to 5/22/2020

Site: Crespi Lane, 12N - Crespi Ln.  
 near Del Ciervo , NB

## Overall Summary

Total Days of Data: 5  
 Speed Limit: 25  
 Average Speed: 30.41  
 50th Percentile Speed: 29.72  
 85th Percentile Speed: 33.48  
 Pace Speed Range: 25-35

Minimum Speed: 6  
 Maximum Speed: 51  
 Display Status: Speed Display  
 Average Volume per Day: 138.8  
 Total Volume: 694







Generated by Marianna Pimentel from Pebble Beach Community Services on Jul 14, 2020 at 1:3:7 PM

Time of Day: 0:00 to 23:59  
 Dates: 4/27/2020 to 5/3/2020

Site: Crespi Lane, 12S - Crespi Ln.  
 near Del Ciervo, SB

## Overall Summary

Total Days of Data: 7  
 Speed Limit: 25  
 Average Speed: 27.7  
 50th Percentile Speed: 27.06  
 85th Percentile Speed: 30.66  
 Pace Speed Range: 21-31

Minimum Speed: 5  
 Maximum Speed: 55  
 Display Status: Speed Display  
 Average Volume per Day: 110.0  
 Total Volume: 770

