

**DEPUTY GENERAL MANAGER'S REPORT**

**May 28, 2021**

TO: Board of Directors

FROM: Suha Kilic, Deputy GM/CFO

SUBJECT: **Supplemental Traffic Enforcement Program  
Quarter Ending March 31, 2021**

---

During the three-month and twelve-month periods ending March 31, 2021 CHP issued 94 (45 for unsafe speed) and 282 (133 for unsafe speed) citations, respectively. The numbers of citations for the previous three-month and twelve-month periods ending December 31, 2020 were 87 (45 for unsafe speed) and 341 (190 for unsafe speed).

The four mobile speed monitor/display units have been rotated among locations. The measured average speeds in most residential zones were near or below 25 mph with the exception of sections of the 17 Mile Drive, Forest Lodge, Sloat, Lopez, Sunridge, Forest Lake Roads, and Crespi Lane. The average and 85% speeds on those highly travelled roads remain near or below 30 mph, and 35 mph, respectively.

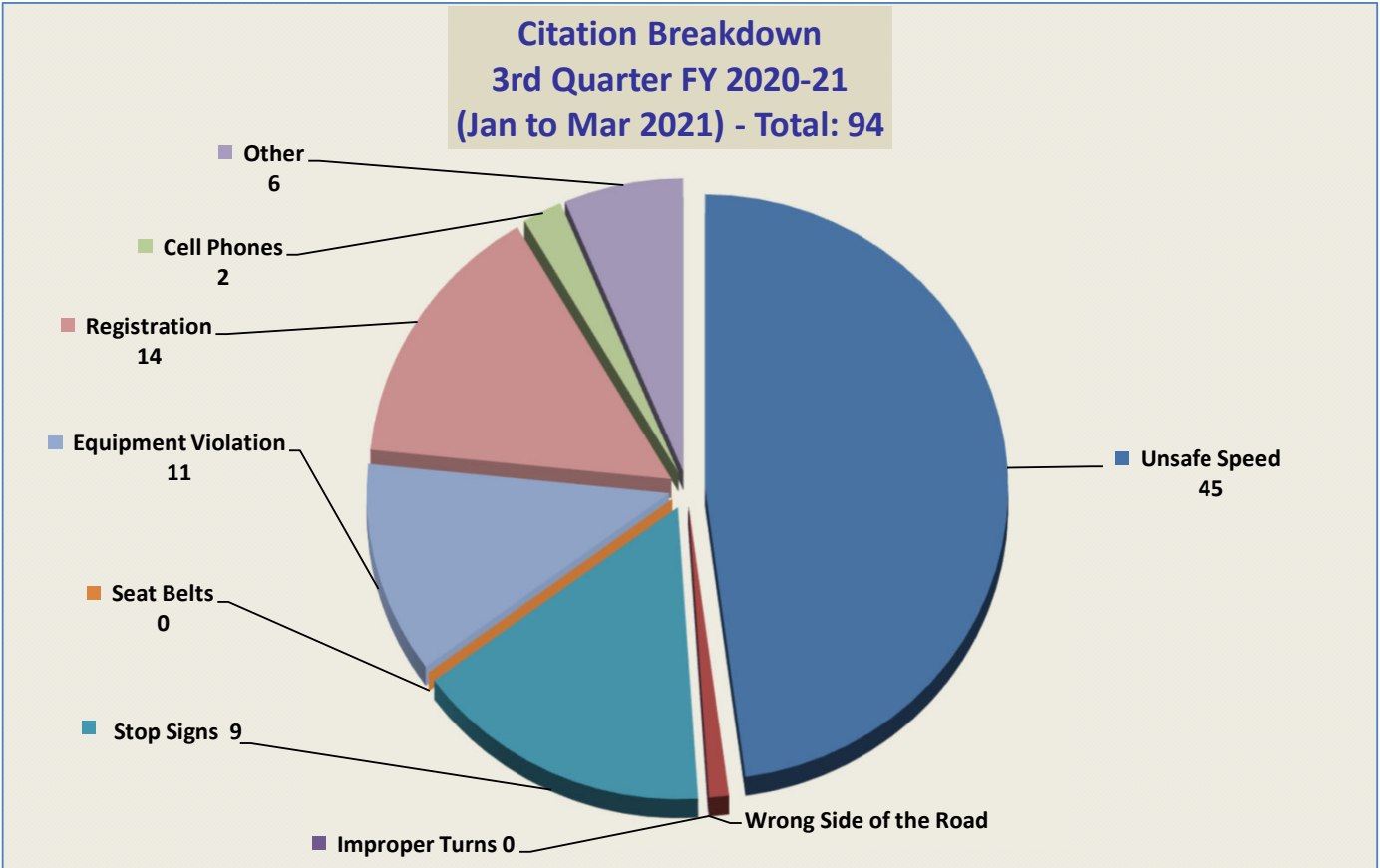
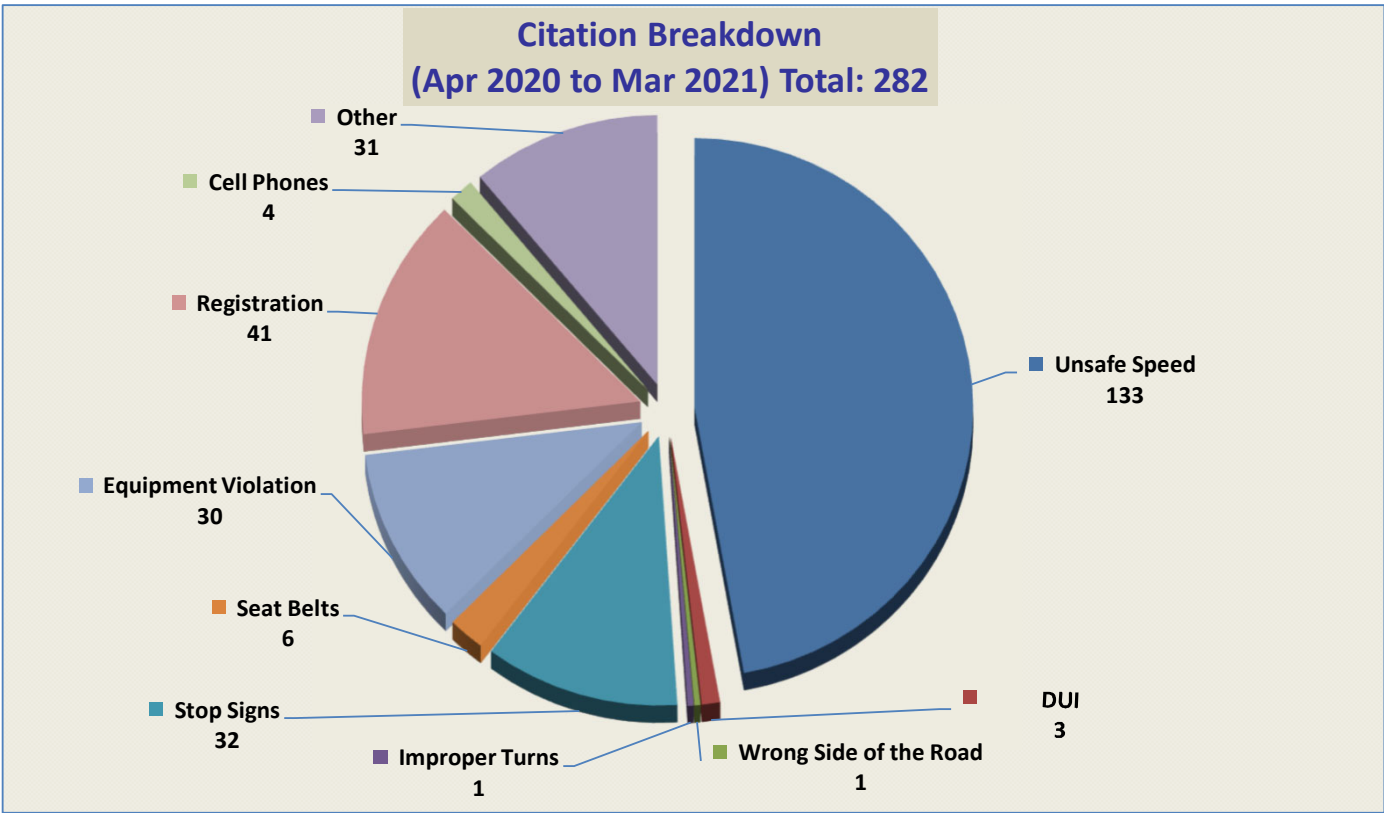
Number of citations for the 21 general locations (12 locations identified by a 2006 DMFPO survey, plus 9 locations added based on the feedback and field observations) are presented on the attached maps.

Encl.

Agenda Item No. 8

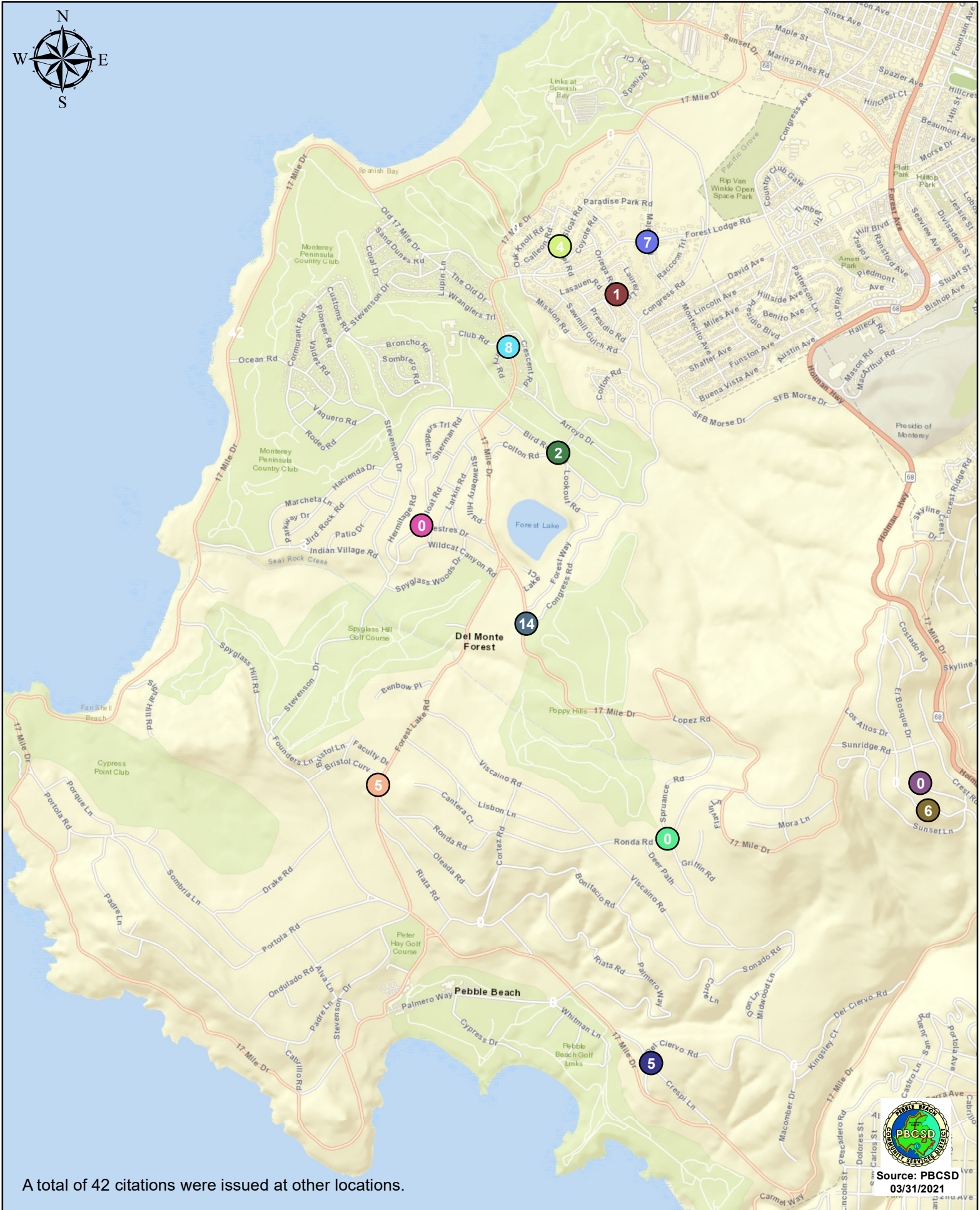
### Vehicle traffic and speed statistics at locations with higher recorded speeds

Location	Travel Direction	Period 2020	# of Measurements	41 to 45 mph	46 to 50 mph	Over 50 mph
Forest Lodge Rd near Majella	West	1/31-2/7 (7 Days)	7,641	23	4	1
"	"	3/30-4/4 (6 Days)	8,924	19	1	0
Sloat Rd near Wranglers Tr.	South	1/31-2/7 (7 Days)	8,245	57	5	1
"	"	3/30-4/4 (6 Days)	9,711	56	2	0
Lopez Rd near Congress	North	2/7-2/14 (7 Days)	5,208	81	10	1
"	South	2/15-2/21 (6 Days)	2,016	30	4	1
Forest Lake near Bristol Curve	South	2/15-2/21 (6 Days)	3,748	10	0	0
Crespi Lane	North	2/21-2/28 (7 Days)	2,281	16	4	2
"	South	1/3-1/10 (7 Days)	761	17	8	2
"	South	2/28-3/7 (7 Days)	765	25	8	2
17 Mile Dr near Ocean Rd	North	1/10-1/17 (7 Days)	3,199	84	12	3
"	"	3/7-3/14 (7 Days)	5,155	61	4	0
Sunridge Rd Close to Chamisal	"	1/10-1/17 (7 Days)	4,827	2	0	0
"	"	3/7-3/14 (7 Days)	5,452	3	0	0
"	South	1/18-1/24 (6 Days)	4,951	2	0	0
TOTAL %			72,884	486 0.67%	62 0.09%	13 0.02%



*Note: In addition to the citations above, CHP gave 138 verbal warnings and assisted 151 motorists during 3rd Quarter FY 2020-21.*

# CHP Traffic Enforcement Program Number of Citations Issued by Locations Jan 2021 to Mar 2021

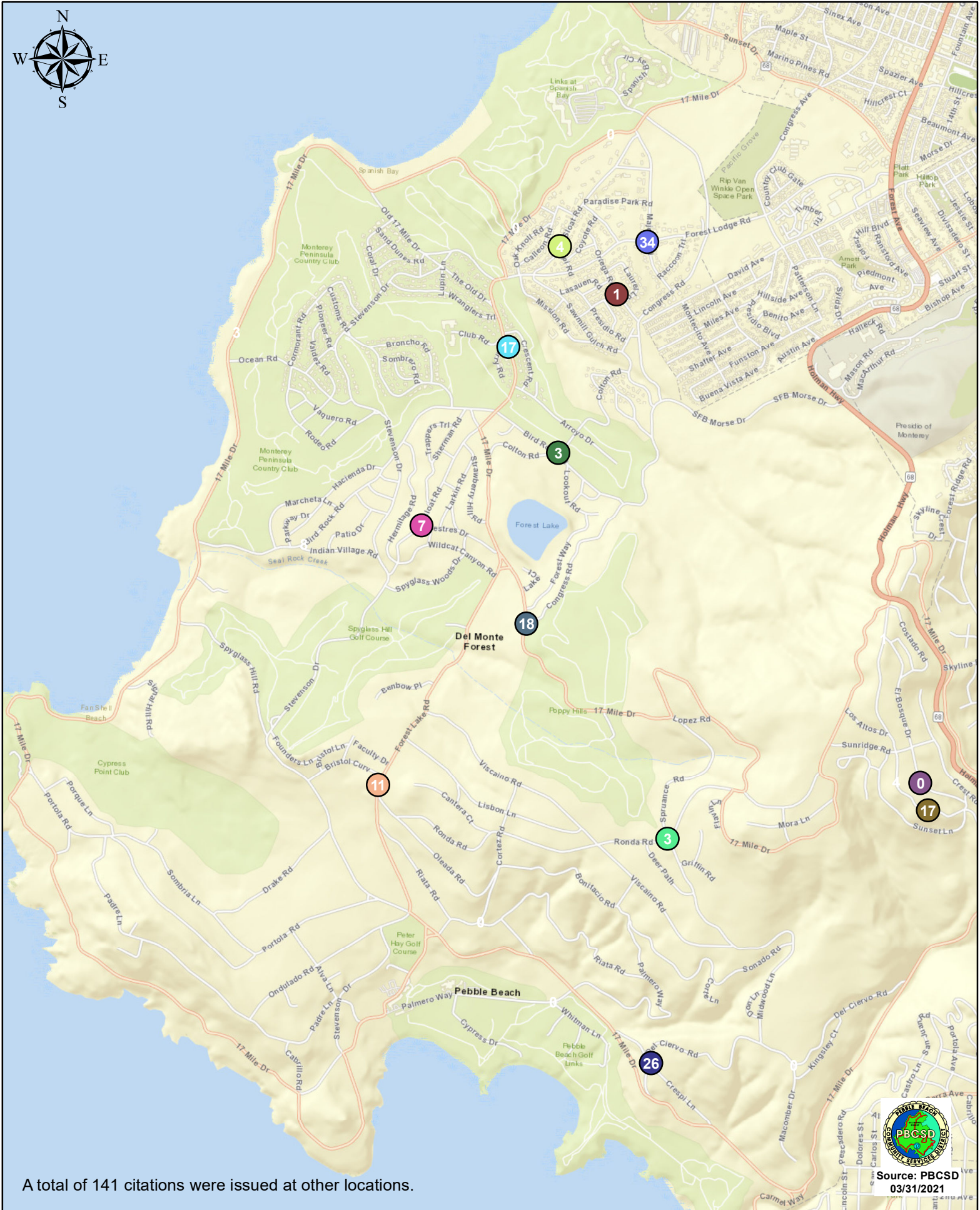


A total of 42 citations were issued at other locations.



Source: PBCSD  
03/31/2021

**CHP Traffic Enforcement Program  
Number of Citations Issued by Locations  
Apr 2020 to Mar 2021**



A total of 141 citations were issued at other locations.



Source: PBCSD  
03/31/2021



# Extended Speed Summary

## Sloat Road, 1N - Sloat and Lost Barranca, NB

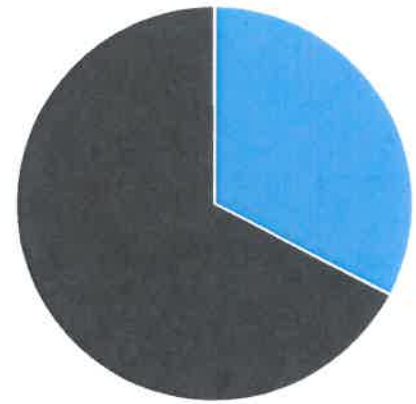
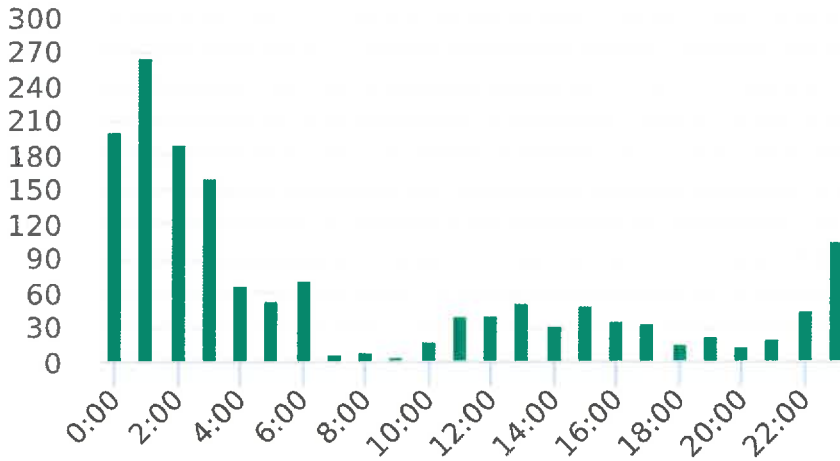
Start: 2021-01-24  
 End: 2021-01-31  
 Times: 0:00-23:59

Violation Threshold: Speed Limit + 10  
 Speed Range: 1 to 100

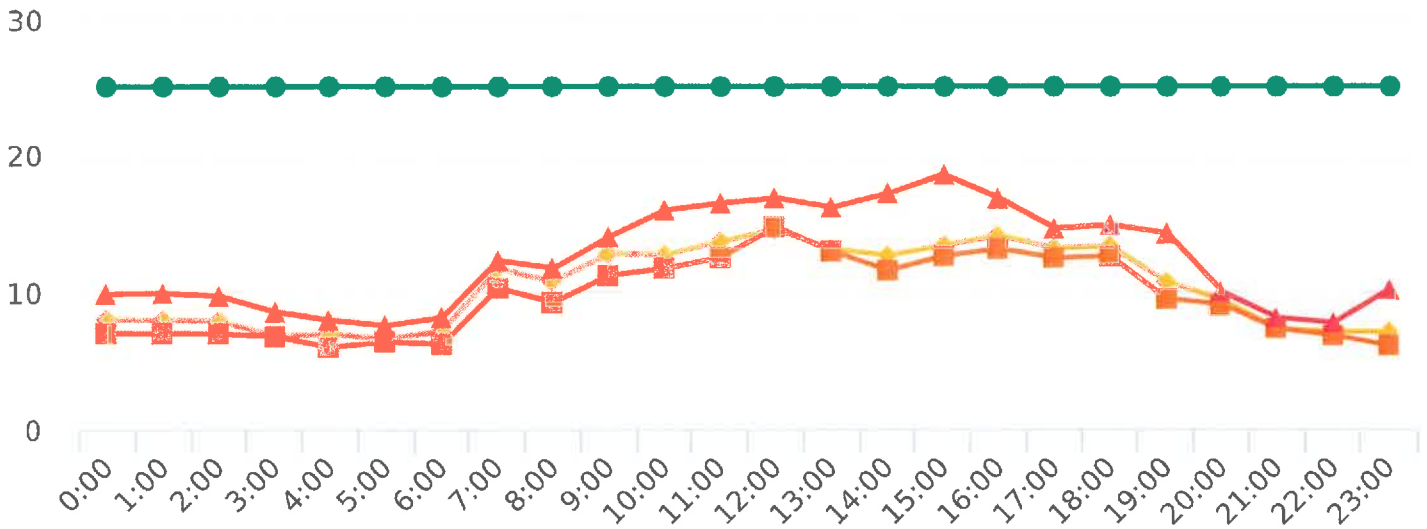
### Overall Summary

Total Days of Data: 7  
 Speed Limit: 25  
 Average Speed: 8.83  
 50th Percentile Speed: 8.07  
 85th Percentile Speed: 10.88  
 Pace Speed Range: 5-15

Minimum Speed: 5  
 Maximum Speed: 27  
 Display Mode: Speed Display  
 Average Volume per Day: 220.3  
 Total Volume: 1542



■ Violators   
 ■ Inside Threshold   
 ■ Compliant   
 ■ Vehicles Slowed   
 ■ Other



● Speed Limit   
 ◆ Average Speed   
 ■ 50% Speed   
 ▲ 85% Speed



# Extended Speed Summary

## Sloat Road, 1S - Sloat and Lost Barranca, SB

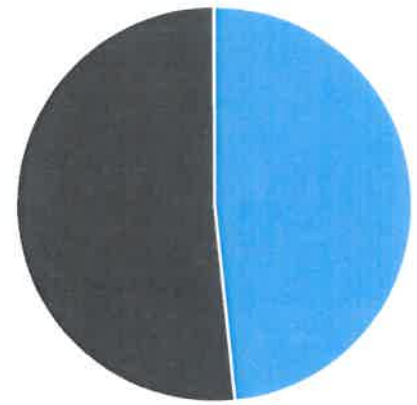
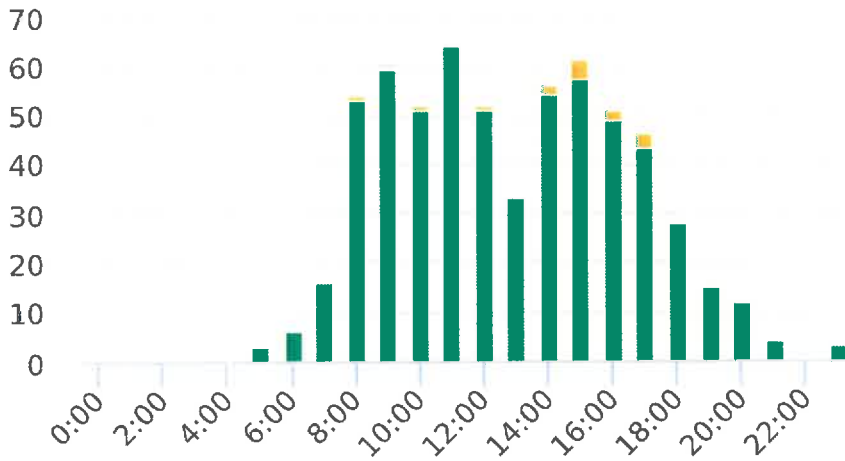
Start: 2021-01-31  
 End: 2021-02-07  
 Times: 0:00-23:59

Violation Threshold: Speed Limit + 10  
 Speed Range: 1 to 100

### Overall Summary

Total Days of Data: 7  
 Speed Limit: 25  
 Average Speed: 15.01  
 50th Percentile Speed: 14.35  
 85th Percentile Speed: 18.48  
 Pace Speed Range: 10-20

Minimum Speed: 5  
 Maximum Speed: 33  
 Display Mode: Speed Display  
 Average Volume per Day: 88.0  
 Total Volume: 616



■ Violators   
 ■ Inside Threshold   
 ■ Compliant   
 ■ Vehicles Slowed   
 ■ Other



● Speed Limit   
 ◆ Average Speed   
 ■ 50% Speed   
 ▲ 85% Speed



# Extended Speed Summary

## Sloat Road, 1S - Sloat and Lost Barranca, SB

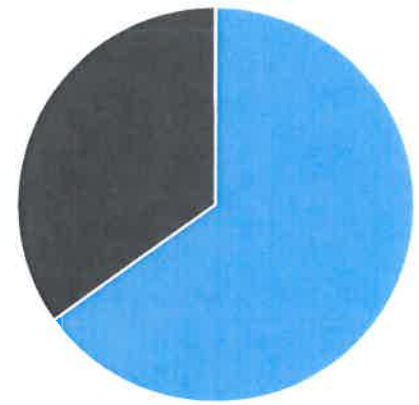
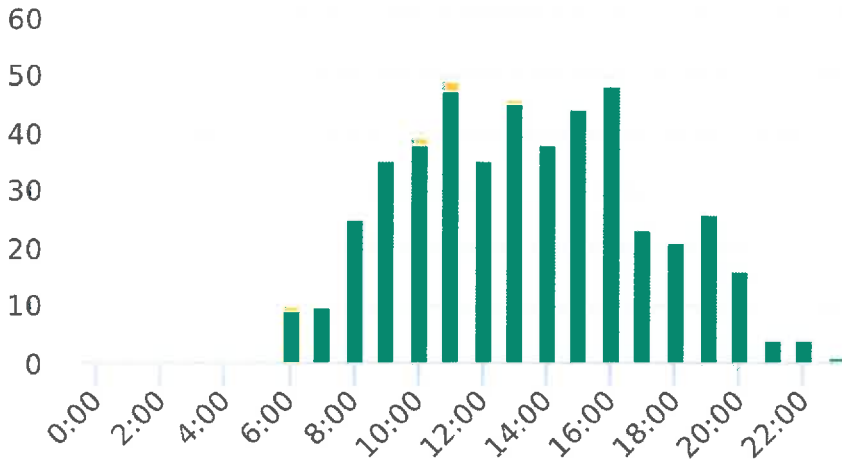
Start: 2021-03-30  
 End: 2021-04-04  
 Times: 0:00-23:59

Violation Threshold: Speed Limit + 10  
 Speed Range: 1 to 100

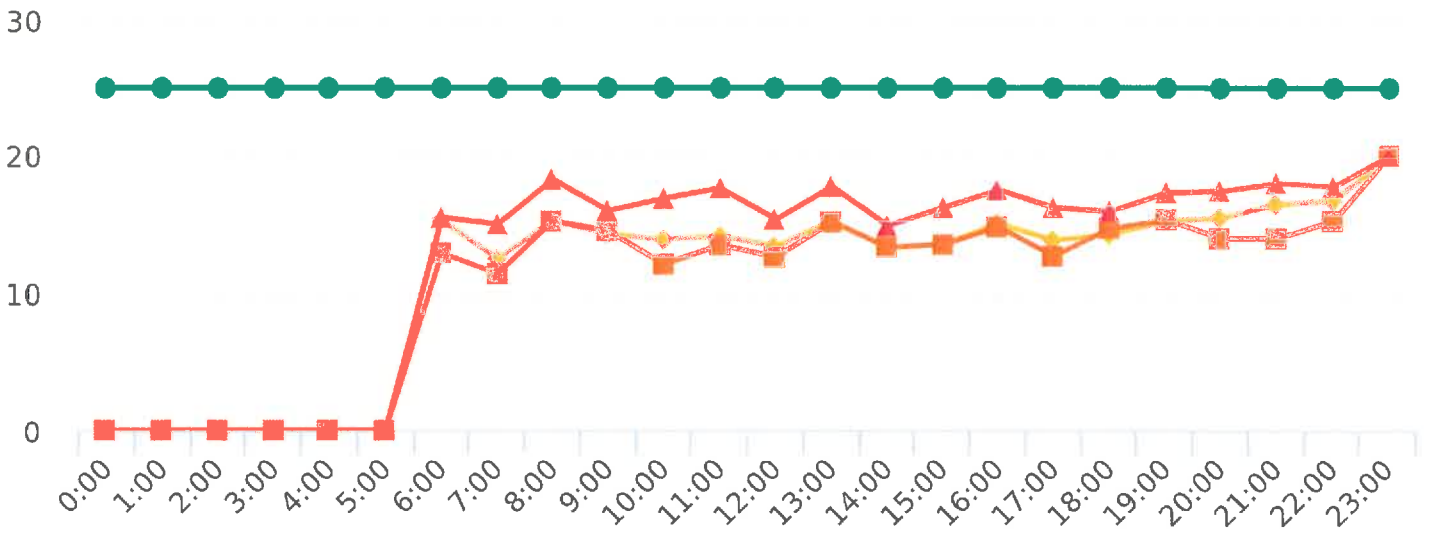
### Overall Summary

Total Days of Data: 6  
 Speed Limit: 25  
 Average Speed: 14.37  
 50th Percentile Speed: 13.89  
 85th Percentile Speed: 16.71  
 Pace Speed Range: 9-19

Minimum Speed: 5  
 Maximum Speed: 34  
 Display Mode: Speed Display  
 Average Volume per Day: 79.0  
 Total Volume: 474



■ Violators   
 ■ Inside Threshold   
 ■ Compliant   
 ■ Vehicles Slowed   
 ■ Other



● Speed Limit   
 ◆ Average Speed   
 ■ 50% Speed   
 ▲ 85% Speed





# Extended Speed Summary

Forest Lodge Road, 2E - Forest Lodge near Majella Rd., EB

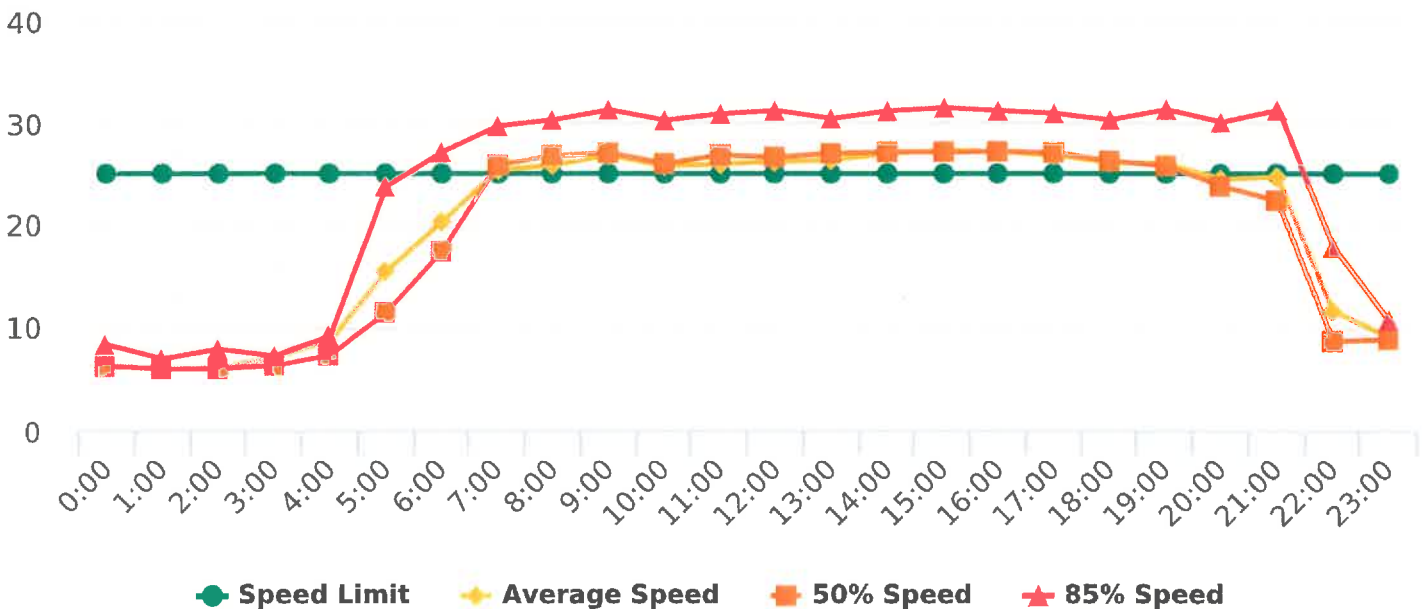
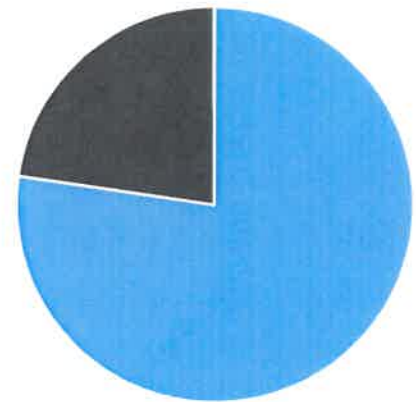
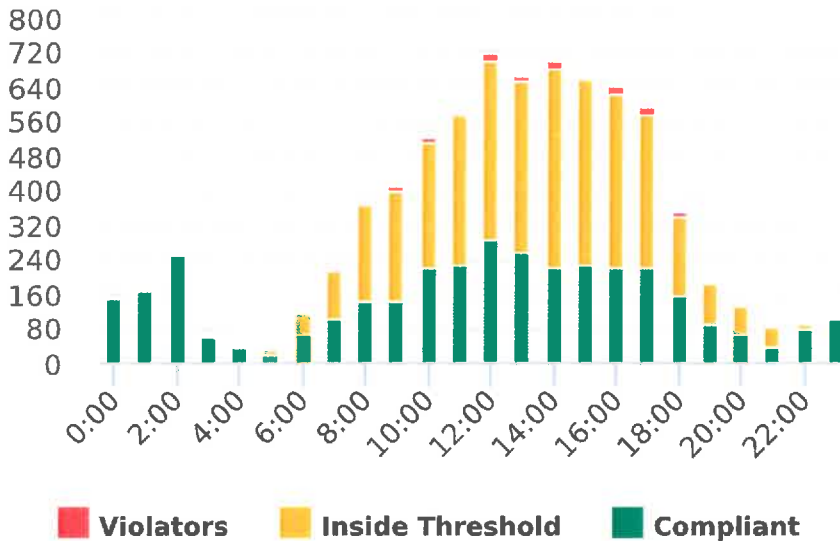
Start: 2021-01-25  
 End: 2021-01-31  
 Times: 0:00-23:59

Violation Threshold: Speed Limit + 10  
 Speed Range: 1 to 100

## Overall Summary

Total Days of Data: 6  
 Speed Limit: 25  
 Average Speed: 24.14  
 50th Percentile Speed: 24.27  
 85th Percentile Speed: 28.3  
 Pace Speed Range: 20-30

Minimum Speed: 5  
 Maximum Speed: 47  
 Display Mode: Speed Display  
 Average Volume per Day: 1308.7  
 Total Volume: 7852





# Extended Speed Summary

Forest Lodge Road, 2W - Forest Lodge near Majella Rd., WB

Start: 2021-01-31

End: 2021-02-07

Times: 0:00-23:59

Violation Threshold: Speed Limit + 10

Speed Range: 1 to 100

## Overall Summary

Total Days of Data: 7

Speed Limit: 25

Average Speed: 26.83

50th Percentile Speed: 27.64

85th Percentile Speed: 31.58

Pace Speed Range: 23-33

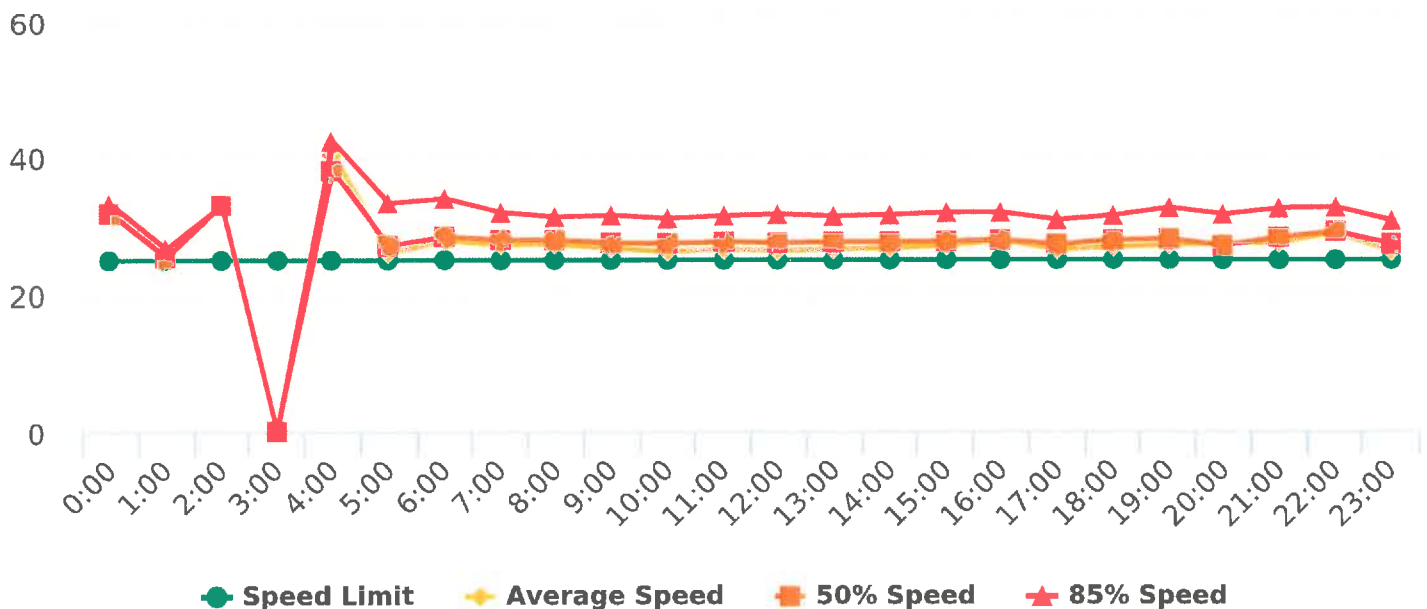
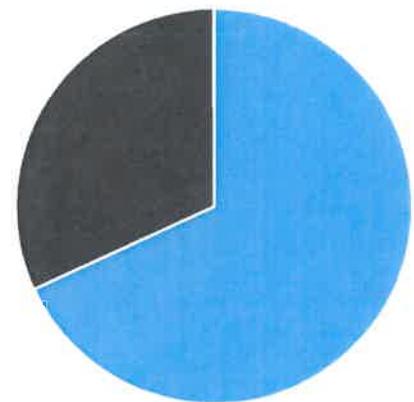
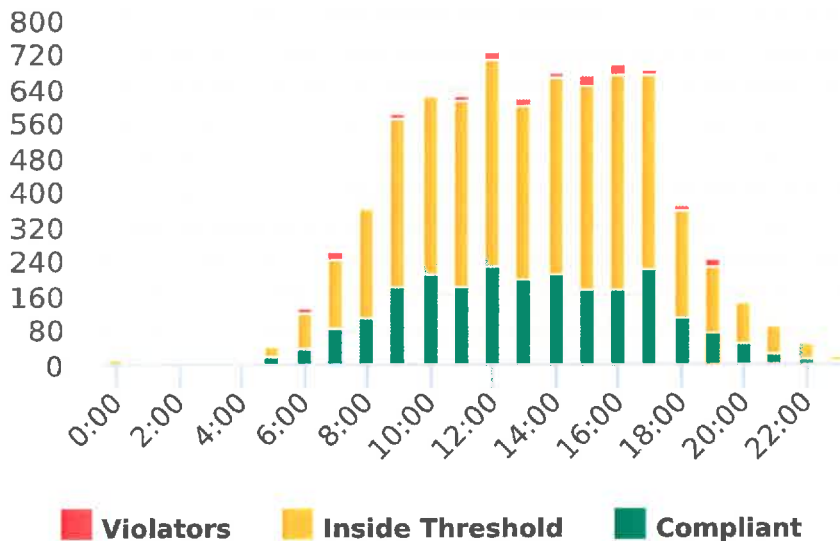
Minimum Speed: 5

Maximum Speed: 53

Display Mode: Speed Display

Average Volume per Day: 1091.6

Total Volume: 7641





# Extended Speed Summary

Forest Lodge Road, 2W - Forest Lodge near Majella Rd., WB

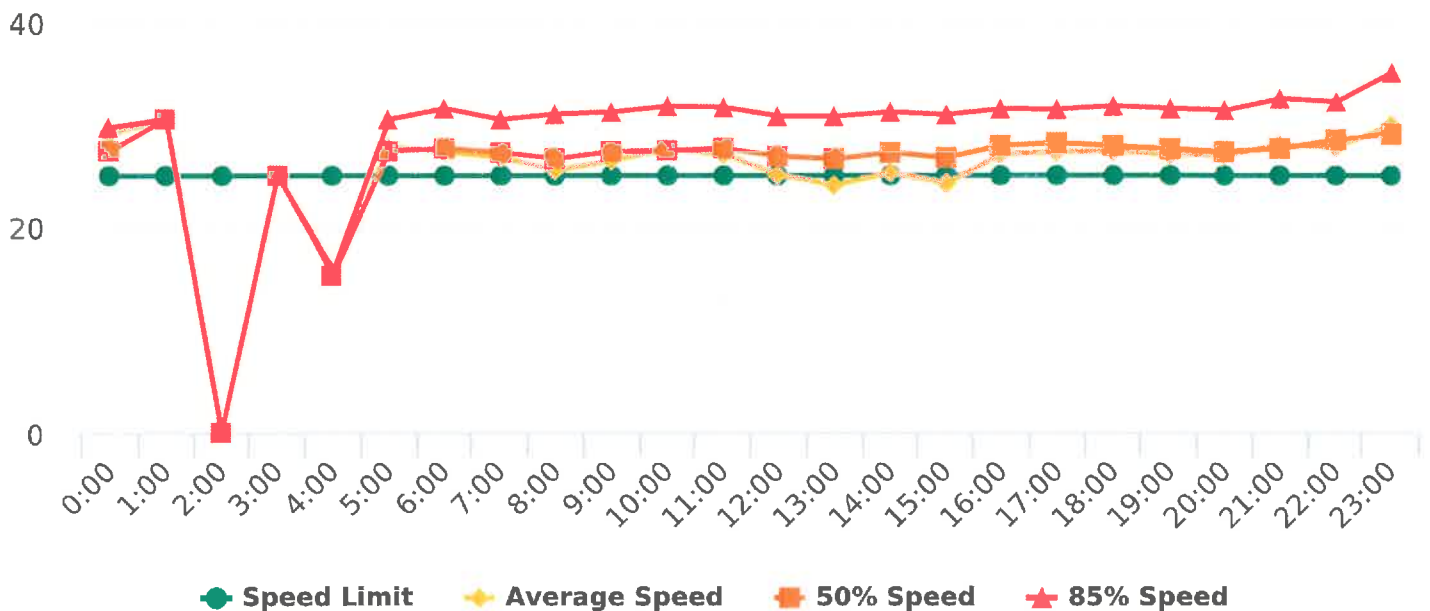
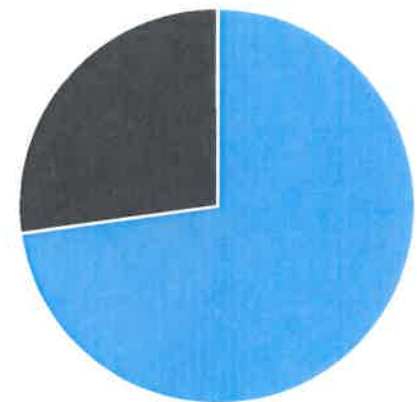
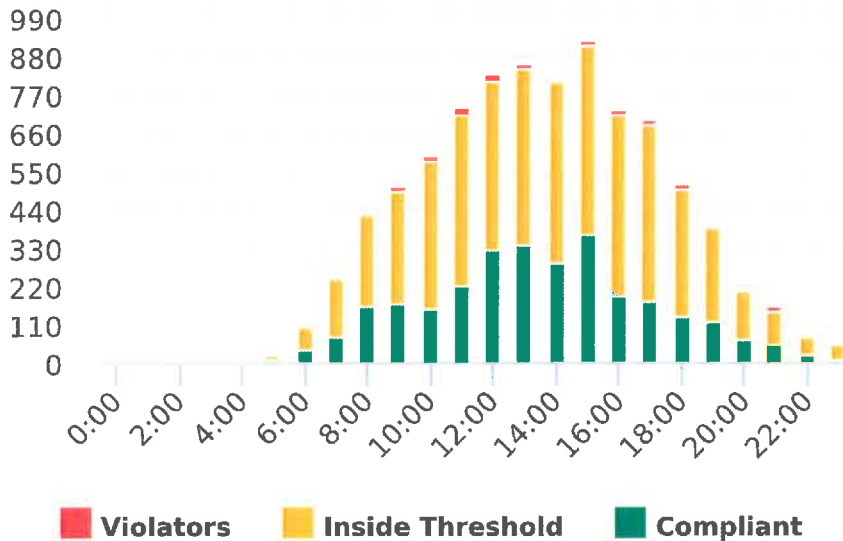
Start: 2021-03-30  
 End: 2021-04-04  
 Times: 0:00-23:59

Violation Threshold: Speed Limit + 10  
 Speed Range: 1 to 100

## Overall Summary

Total Days of Data: 6  
 Speed Limit: 25  
 Average Speed: 26.12  
 50th Percentile Speed: 27.32  
 85th Percentile Speed: 31.28  
 Pace Speed Range: 23-33

Minimum Speed: 5  
 Maximum Speed: 46  
 Display Mode: Speed Display  
 Average Volume per Day: 1487.3  
 Total Volume: 8924





# Extended Speed Summary

Ortega Road, 3N - Ortega Rd. near Rancho , NB

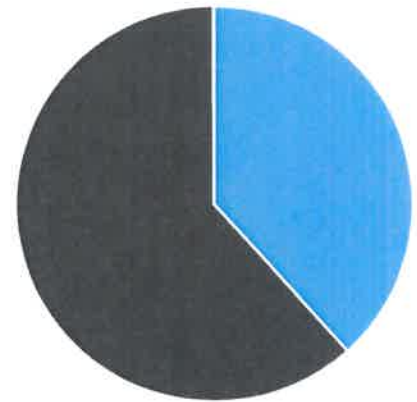
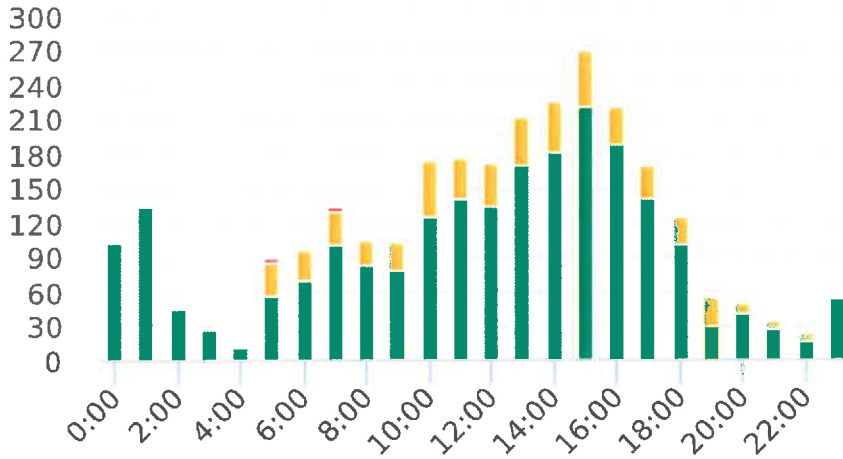
Start: 2021-01-25  
 End: 2021-01-31  
 Times: 0:00-23:59

Violation Threshold: Speed Limit + 10  
 Speed Range: 1 to 100

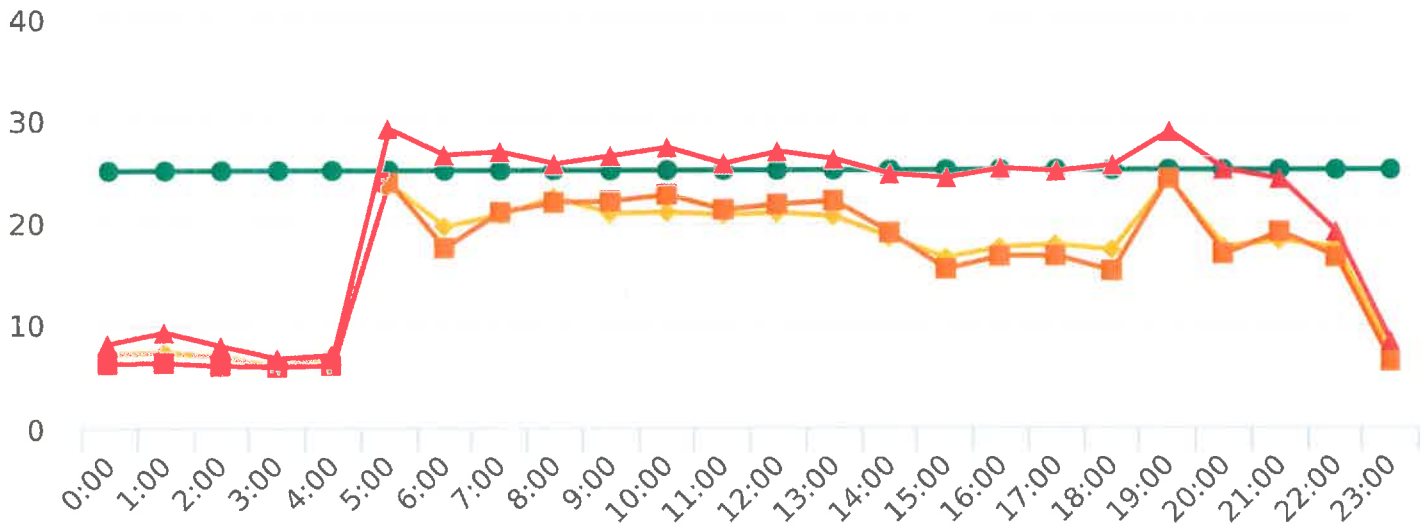
## Overall Summary

Total Days of Data: 6  
 Speed Limit: 25  
 Average Speed: 17.79  
 50th Percentile Speed: 17.62  
 85th Percentile Speed: 23.4  
 Pace Speed Range: 14-24

Minimum Speed: 5  
 Maximum Speed: 46  
 Display Mode: Speed Display  
 Average Volume per Day: 468.3  
 Total Volume: 2810



■ Violators   
 ■ Inside Threshold   
 ■ Compliant   
 ■ Vehicles Slowed   
 ■ Other



● Speed Limit   
 ◆ Average Speed   
 ■ 50% Speed   
 ▲ 85% Speed



# Extended Speed Summary

Ortega Road, 3S - Ortega Rd. near Rancho, SB

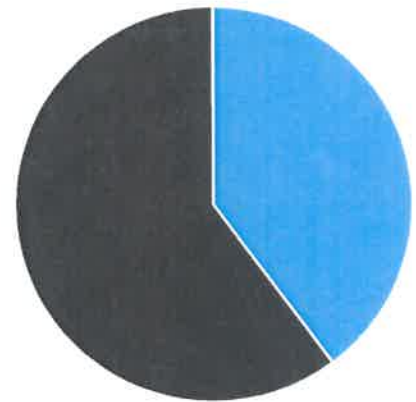
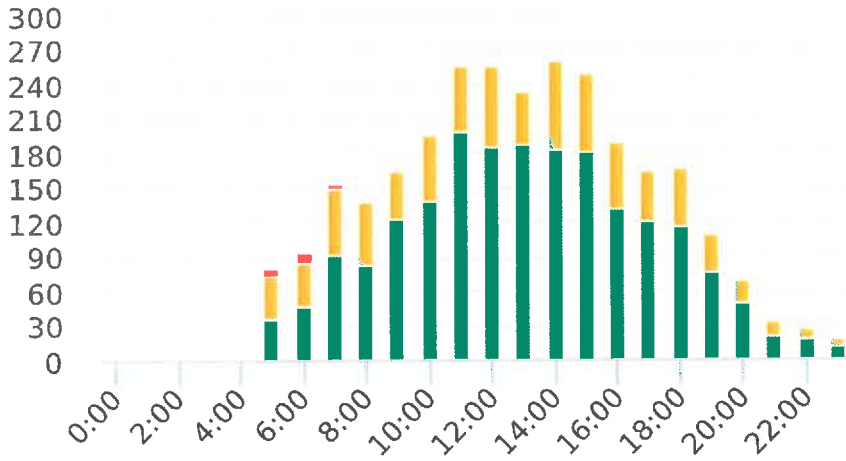
Start: 2021-03-30  
 End: 2021-04-04  
 Times: 0:00-23:59

Violation Threshold: Speed Limit + 10  
 Speed Range: 1 to 100

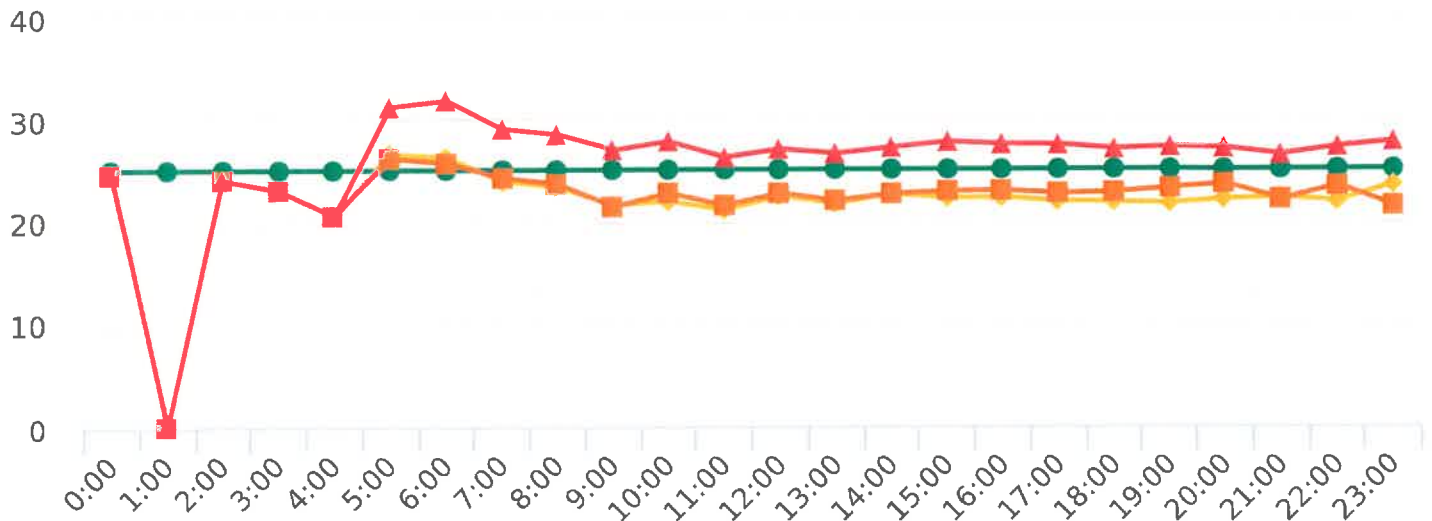
## Overall Summary

Total Days of Data: 6  
 Speed Limit: 25  
 Average Speed: 22.4  
 50th Percentile Speed: 22.83  
 85th Percentile Speed: 27.5  
 Pace Speed Range: 18-28

Minimum Speed: 5  
 Maximum Speed: 42  
 Display Mode: Speed Display  
 Average Volume per Day: 478.2  
 Total Volume: 2869



■ Violators   
 ■ Inside Threshold   
 ■ Compliant   
 ■ Vehicles Slowed   
 ■ Other



● Speed Limit   
 ◆ Average Speed   
 ■ 50% Speed   
 ▲ 85% Speed



# Extended Speed Summary

Sloat Road, 4N - Sloat Rd. near Wrangler's intersection , NB

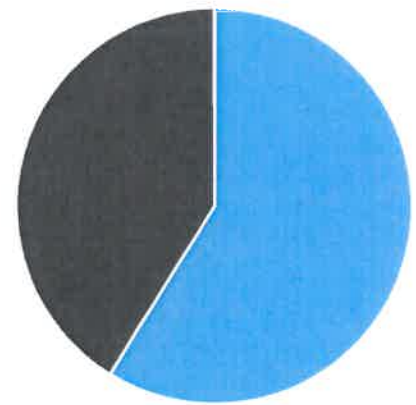
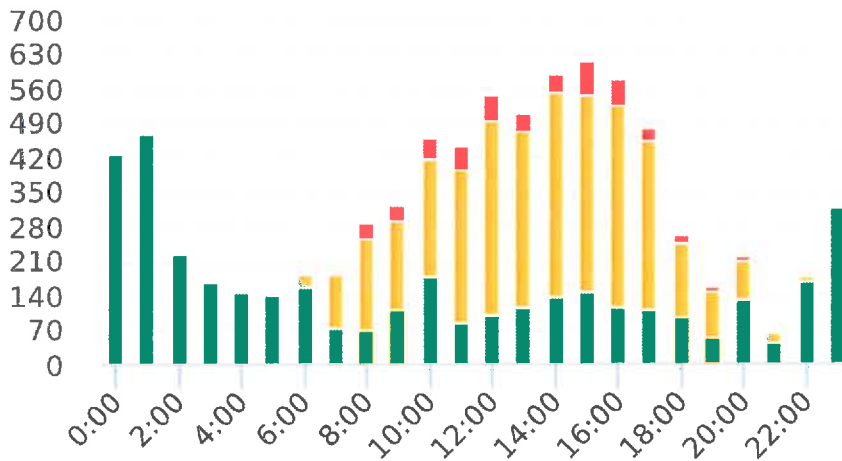
Start: 2021-01-24  
 End: 2021-01-30  
 Times: 0:00-23:59

Violation Threshold: Speed Limit + 10  
 Speed Range: 1 to 100

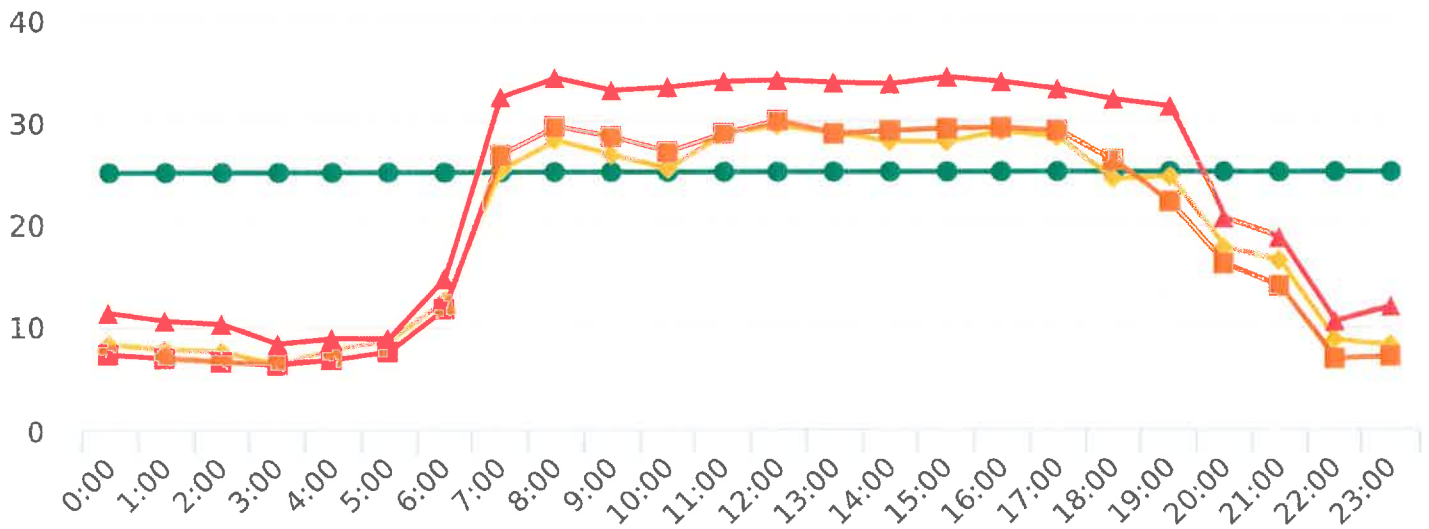
## Overall Summary

Total Days of Data: 6  
 Speed Limit: 25  
 Average Speed: 21.81  
 50th Percentile Speed: 22.0  
 85th Percentile Speed: 26.5  
 Pace Speed Range: 18-28

Minimum Speed: 5  
 Maximum Speed: 46  
 Display Mode: Speed Display  
 Average Volume per Day: 1329.7  
 Total Volume: 7978



■ Violators   
 ■ Inside Threshold   
 ■ Compliant   
 ■ Vehicles Slowed   
 ■ Other



● Speed Limit   
 ◆ Average Speed   
 ■ 50% Speed   
 ▲ 85% Speed



# Extended Speed Summary

Sloat Road, 4S - Sloat Rd. near Wranglers Intersection, SB

Start: 2021-01-31

End: 2021-02-07

Times: 0:00-23:59

Violation Threshold: Speed Limit + 10

Speed Range: 1 to 100

## Overall Summary

Total Days of Data: 7

Speed Limit: 25

Average Speed: 27.06

50th Percentile Speed: 28.0

85th Percentile Speed: 32.87

Pace Speed Range: 24-34

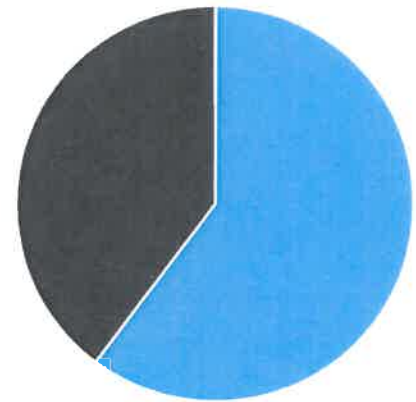
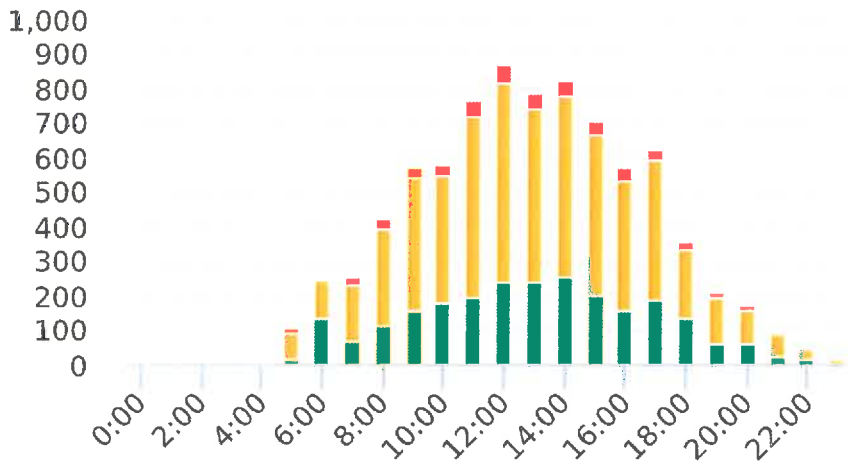
Minimum Speed: 5

Maximum Speed: 90

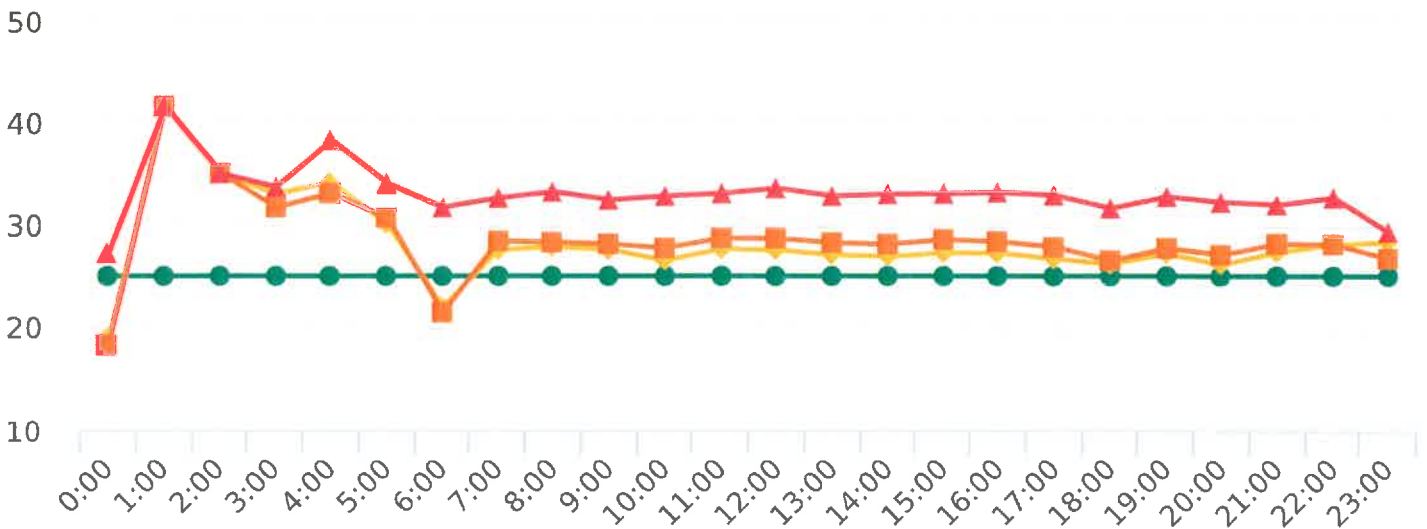
Display Mode: Speed Display

Average Volume per Day: 1177.9

Total Volume: 8245



■ Violators   
 ■ Inside Threshold   
 ■ Compliant   
 ■ Vehicles Slowed   
 ■ Other



● Speed Limit   
 ◆ Average Speed   
 ■ 50% Speed   
 ★ 85% Speed



# Extended Speed Summary

Sloat Road, 4S - Sloat Rd. near Wranglers Intersection, SB

Start: 2021-03-30

End: 2021-04-04

Times: 0:00-23:59

Violation Threshold: Speed Limit + 10

Speed Range: 1 to 100

## Overall Summary

Total Days of Data: 6

Speed Limit: 25

Average Speed: 28.81

50th Percentile Speed: 29.16

85th Percentile Speed: 33.23

Pace Speed Range: 24-34

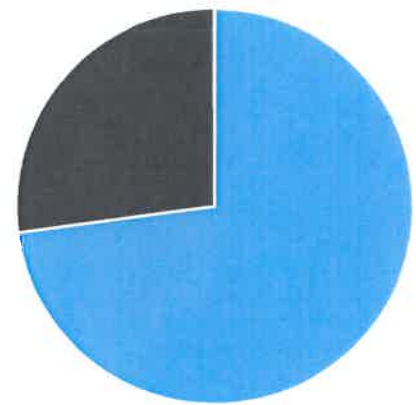
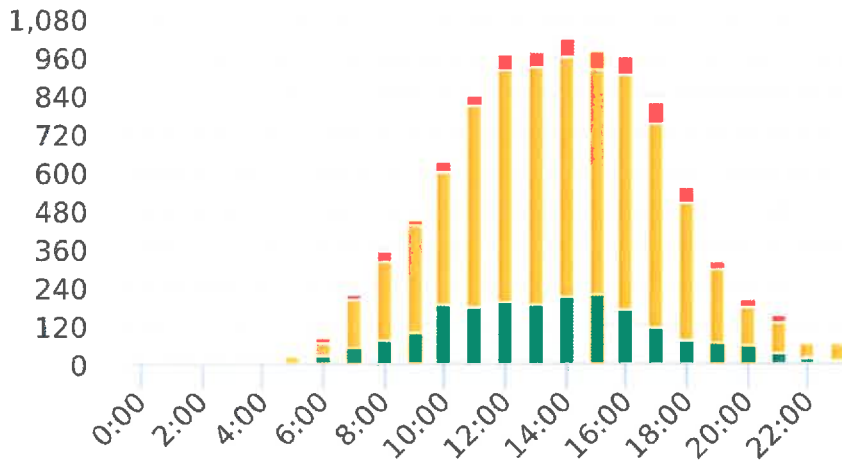
Minimum Speed: 5

Maximum Speed: 50

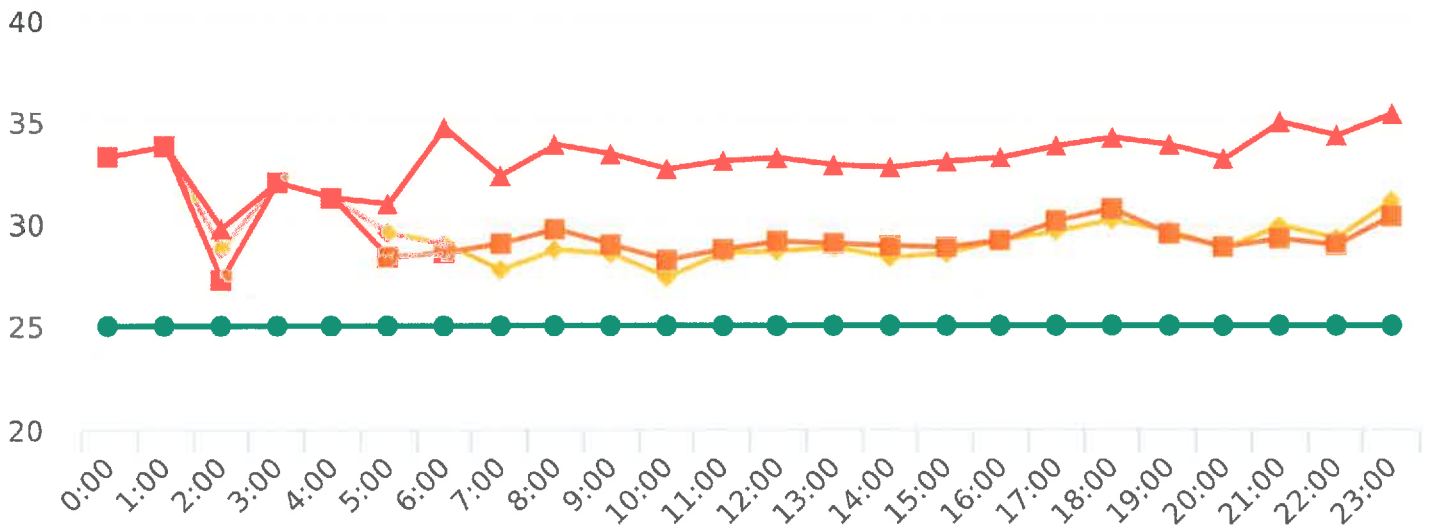
Display Mode: Speed Display

Average Volume per Day: 1618.5

Total Volume: 9711



■ Violators   
 ■ Inside Threshold   
 ■ Compliant   
 ■ Vehicles Slowed   
 ■ Other



● Speed Limit   
 ◆ Average Speed   
 ■ 50% Speed   
 ▲ 85% Speed





# Extended Speed Summary

Bird Rock Road, 5N - Bird Rock near Colton Rd. across

Start: 2021-02-07

End: 2021-02-14

Times: 0:00-23:59

Violation Threshold: Speed Limit + 10

Speed Range: 1 to 100

## Overall Summary

Total Days of Data: 7

Speed Limit: 25

Average Speed: 22.67

50th Percentile Speed: 22.98

85th Percentile Speed: 27.12

Pace Speed Range: 18-28

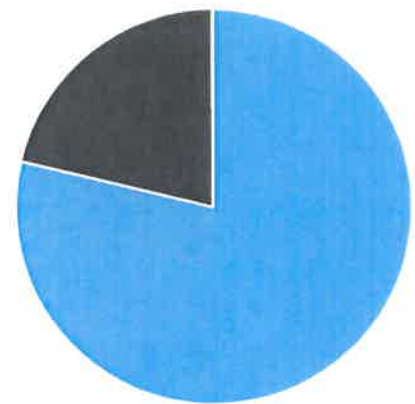
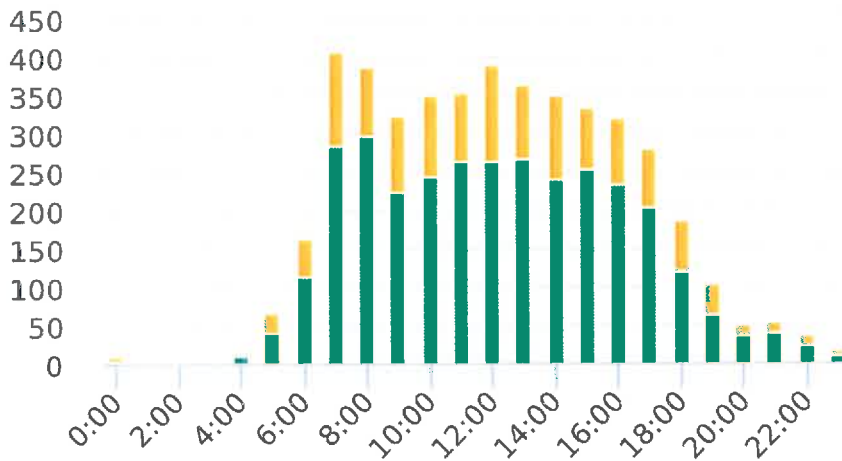
Minimum Speed: 5

Maximum Speed: 39

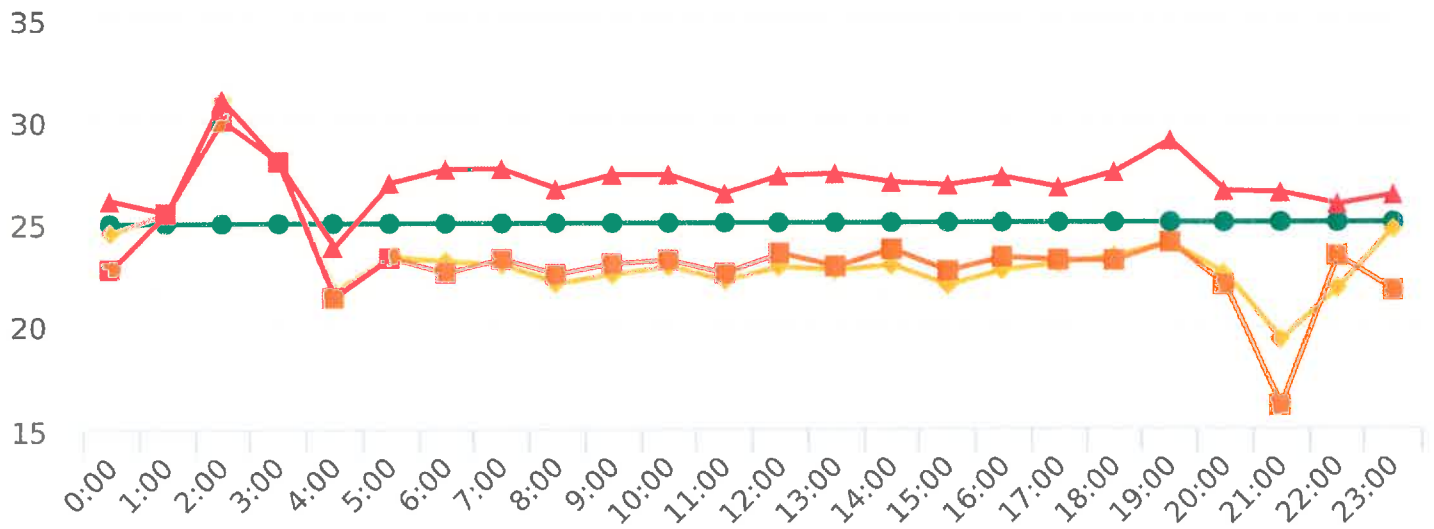
Display Mode: Speed Display

Average Volume per Day: 653.9

Total Volume: 4577



■ Violators   
 ■ Inside Threshold   
 ■ Compliant   
 ■ Vehicles Slowed   
 ■ Other



● Speed Limit   
 ◆ Average Speed   
 ■ 50% Speed   
 ▲ 85% Speed



# Extended Speed Summary

Bird Rock Road, 5S - Bird Rock near Colton Rd. across

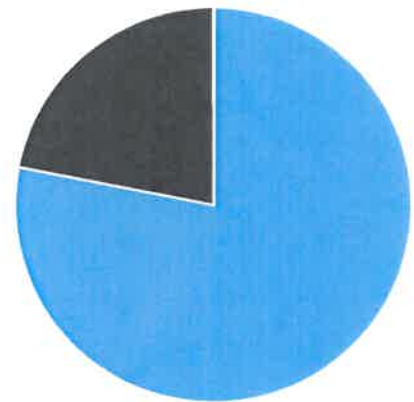
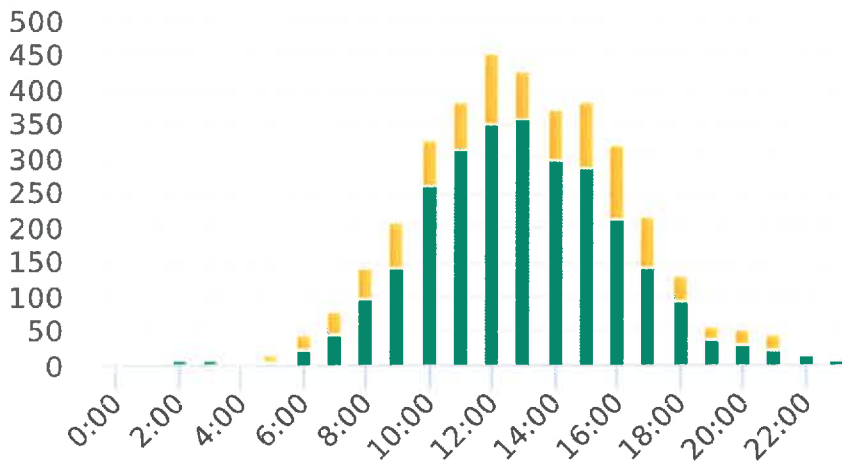
Start: 2021-02-15  
 End: 2021-02-21  
 Times: 0:00-23:59

Violation Threshold: Speed Limit + 10  
 Speed Range: 1 to 100

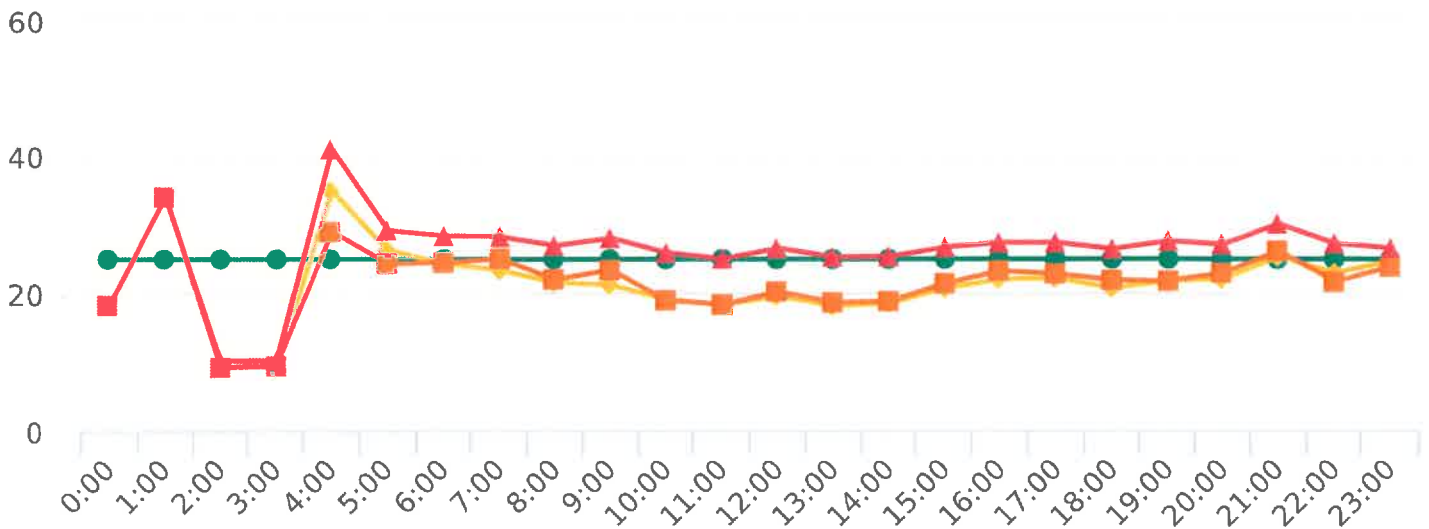
## Overall Summary

Total Days of Data: 6  
 Speed Limit: 25  
 Average Speed: 20.11  
 50th Percentile Speed: 20.71  
 85th Percentile Speed: 26.39  
 Pace Speed Range: 16-26

Minimum Speed: 5  
 Maximum Speed: 41  
 Display Mode: Speed Display  
 Average Volume per Day: 614.8  
 Total Volume: 3689



■ Violators   
 ■ Inside Threshold   
 ■ Compliant   
 ■ Vehicles Slowed   
 ■ Other



● Speed Limit   
 ◆ Average Speed   
 ■ 50% Speed   
 ▲ 85% Speed



# Extended Speed Summary

Sloat Road, 6E - Sloat Rd. at Mestress Intersection , EB

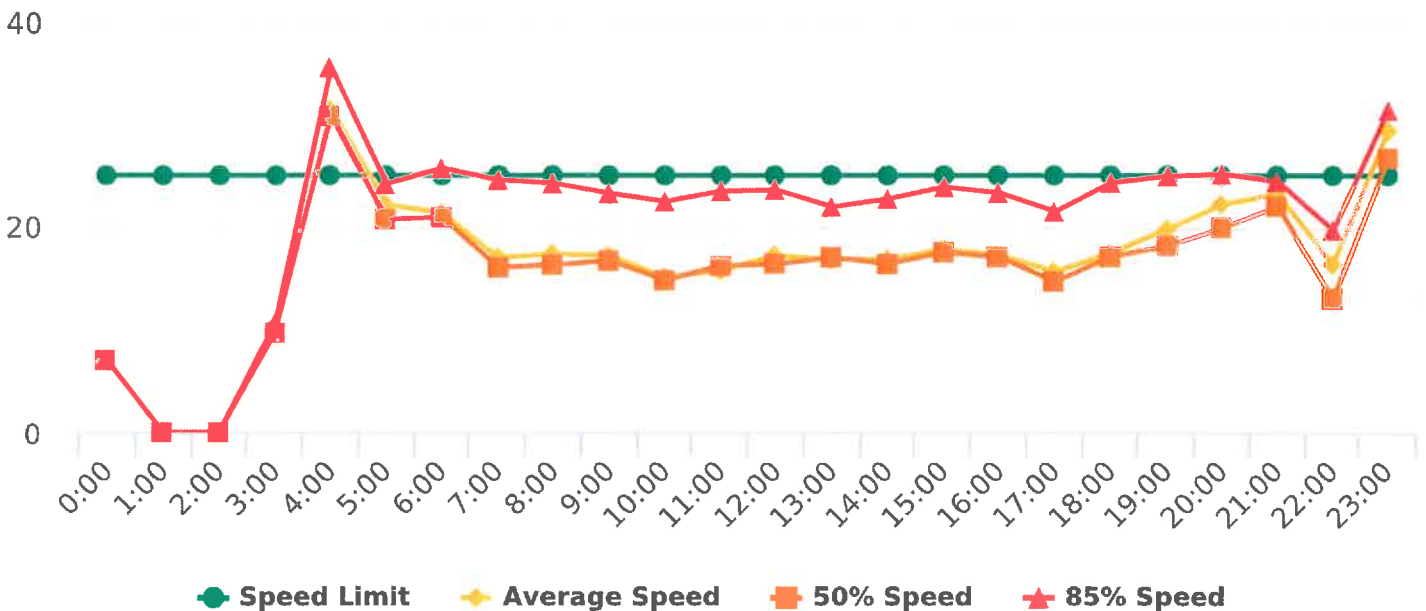
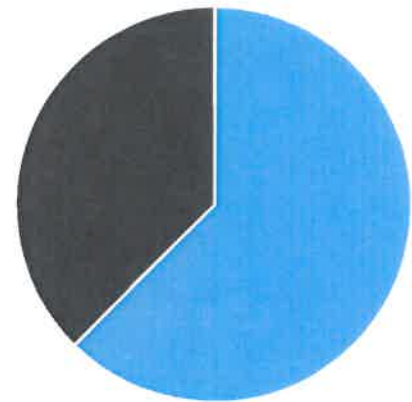
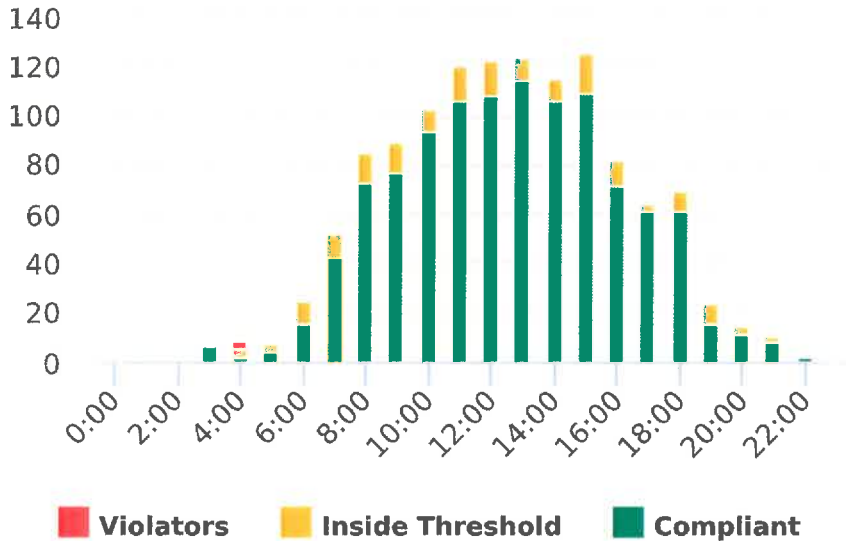
Start: 2021-02-15  
 End: 2021-02-21  
 Times: 0:00-23:59

Violation Threshold: Speed Limit + 10  
 Speed Range: 1 to 100

## Overall Summary

Total Days of Data: 6  
 Speed Limit: 25  
 Average Speed: 17.15  
 50th Percentile Speed: 16.7  
 85th Percentile Speed: 23.33  
 Pace Speed Range: 12-22

Minimum Speed: 5  
 Maximum Speed: 42  
 Display Mode: Speed Display  
 Average Volume per Day: 208.8  
 Total Volume: 1253





# Extended Speed Summary

Sloat Road, 6W- Sloat Rd. at Mestress Intersection, WB

Start: 2021-02-07

End: 2021-02-14

Times: 0:00-23:59

Violation Threshold: Speed Limit + 10

Speed Range: 1 to 100

## Overall Summary

Total Days of Data: 7

Speed Limit: 25

Average Speed: 16.96

50th Percentile Speed: 17.34

85th Percentile Speed: 21.82

Pace Speed Range: 14-24

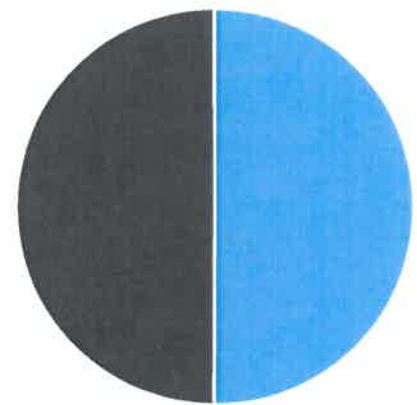
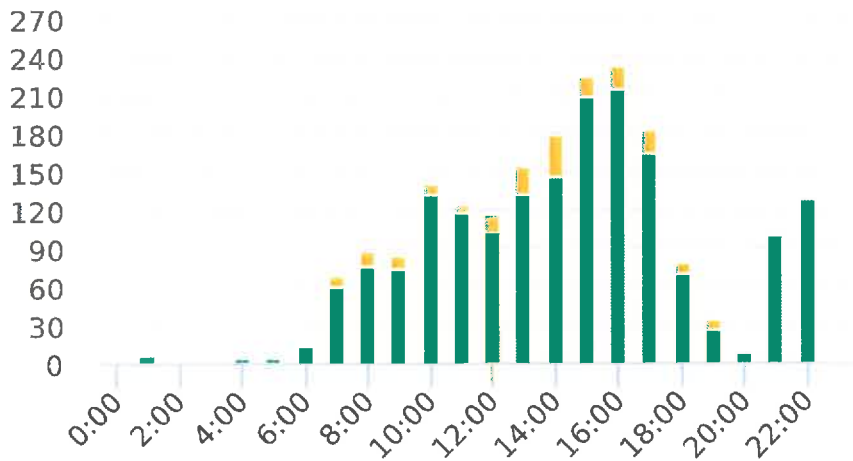
Minimum Speed: 5

Maximum Speed: 35

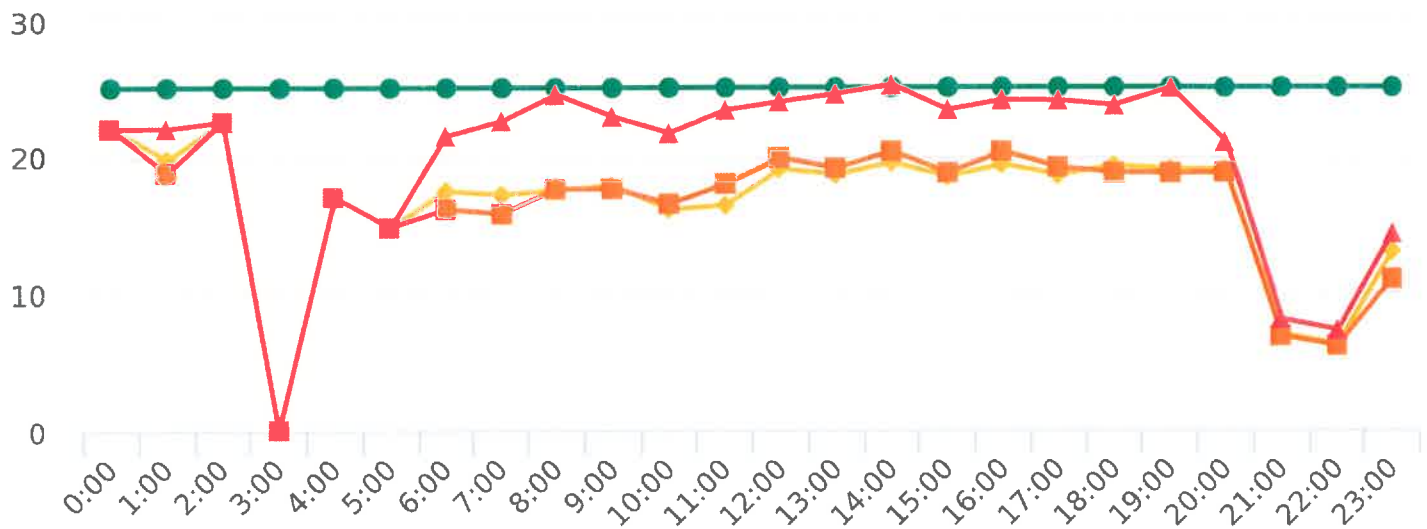
Display Mode: Speed Display

Average Volume per Day: 283.9

Total Volume: 1987



■ Violators   
 ■ Inside Threshold   
 ■ Compliant   
 ■ Vehicles Slowed   
 ■ Other



● Speed Limit   
 ◆ Average Speed   
 ■ 50% Speed   
 ▲ 85% Speed



# Extended Speed Summary

Lopez Road, 7N - Lopez Rd. near Congress Rd., NB

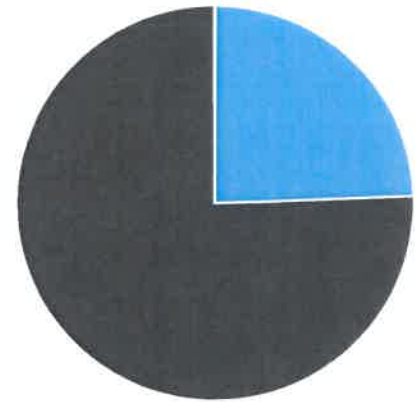
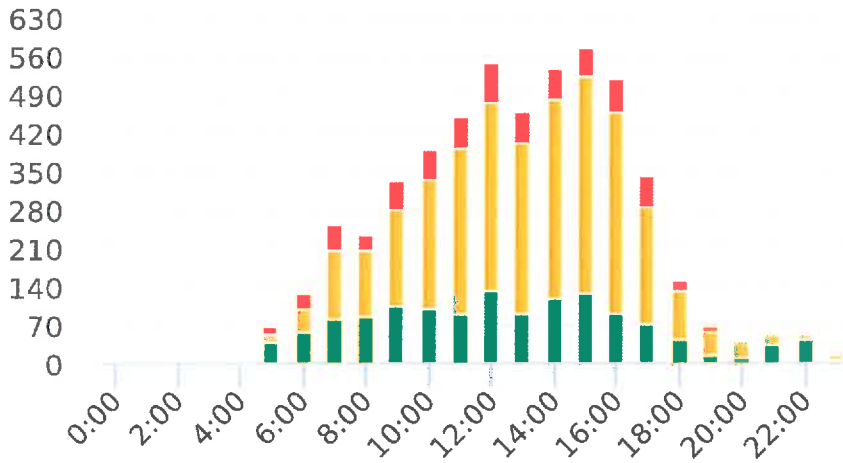
Start: 2021-02-07  
 End: 2021-02-14  
 Times: 0:00-23:59

Violation Threshold: Speed Limit + 10  
 Speed Range: 1 to 100

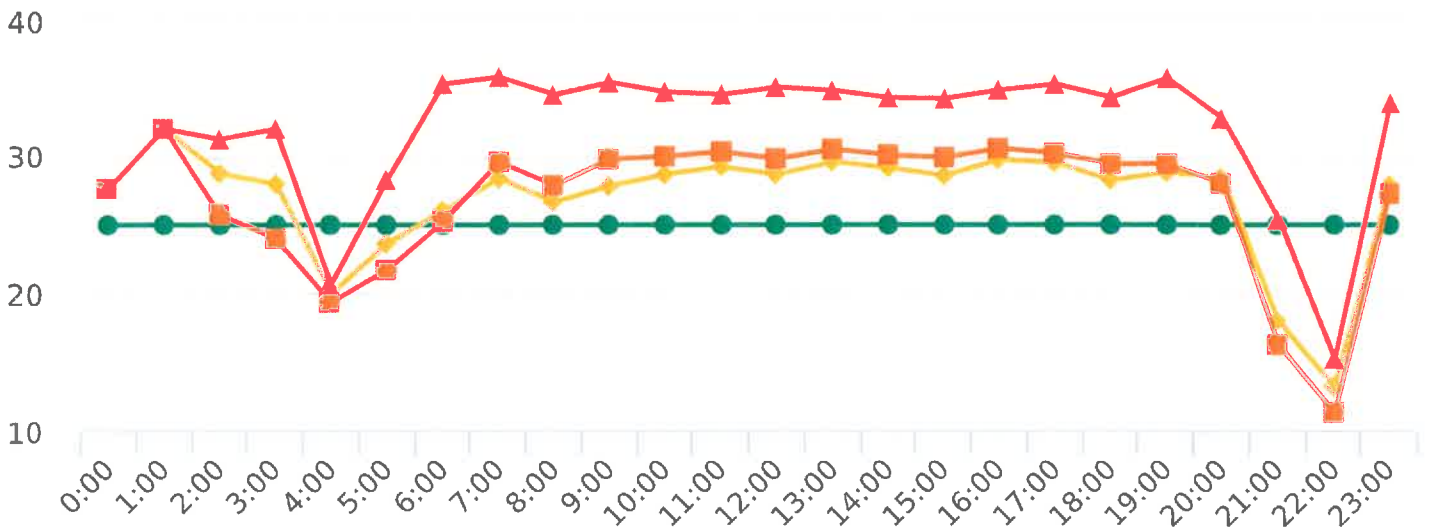
## Overall Summary

Total Days of Data: 7  
 Speed Limit: 25  
 Average Speed: 28.43  
 50th Percentile Speed: 29.38  
 85th Percentile Speed: 34.35  
 Pace Speed Range: 26-36

Minimum Speed: 5  
 Maximum Speed: 57  
 Display Mode: Speed Display  
 Average Volume per Day: 744.0  
 Total Volume: 5208



■ Violators   
 ■ Inside Threshold   
 ■ Compliant   
 ■ Vehicles Slowed   
 ■ Other



● Speed Limit   
 ◆ Average Speed   
 ■ 50% Speed   
 ▲ 85% Speed



# Extended Speed Summary

Lopez Road, 7S - Lopez Rd. near Congress Rd., SB

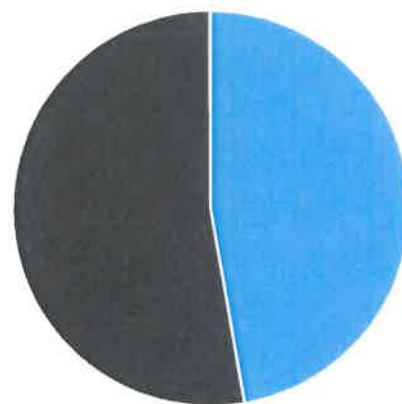
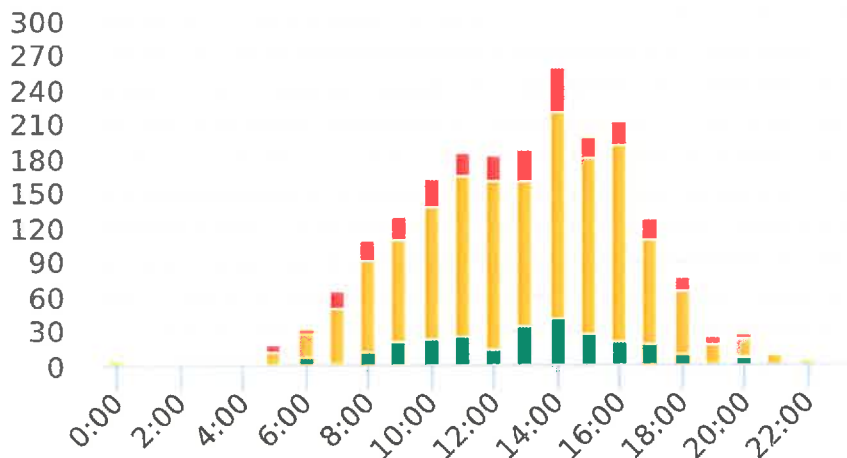
Start: 2021-02-15  
 End: 2021-02-21  
 Times: 0:00-23:59

Violation Threshold: Speed Limit + 10  
 Speed Range: 1 to 100

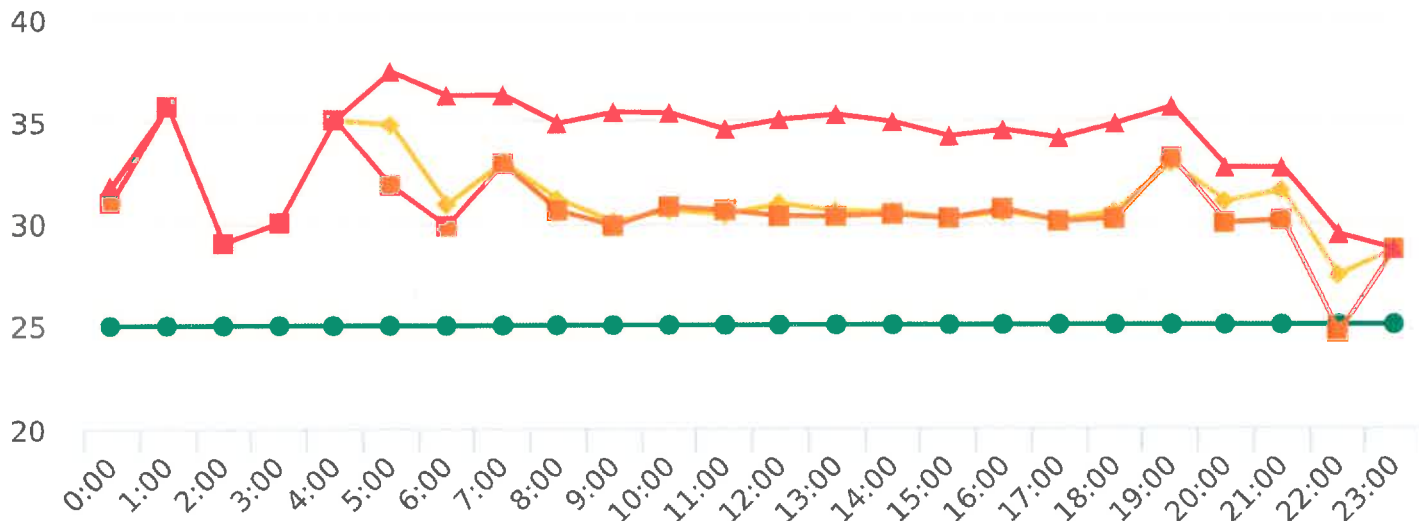
## Overall Summary

Total Days of Data: 6  
 Speed Limit: 25  
 Average Speed: 30.65  
 50th Percentile Speed: 30.47  
 85th Percentile Speed: 34.81  
 Pace Speed Range: 26-36

Minimum Speed: 5  
 Maximum Speed: 57  
 Display Mode: Speed Display  
 Average Volume per Day: 336.0  
 Total Volume: 2016



■ Violators   
 ■ Inside Threshold   
 ■ Compliant   
 ■ Vehicles Slowed   
 ■ Other



● Speed Limit   
 ◆ Average Speed   
 ■ 50% Speed   
 ▲ 85% Speed



# Extended Speed Summary

Forest Lake Road, 8N - Forest Lake near Bristol Curve, NB

Start: 2021-02-07

End: 2021-02-14

Times: 0:00-23:59

Violation Threshold: Speed Limit + 10

Speed Range: 1 to 100

## Overall Summary

Total Days of Data: 7

Speed Limit: 25

Average Speed: 21.43

50th Percentile Speed: 21.65

85th Percentile Speed: 26.08

Pace Speed Range: 17-27

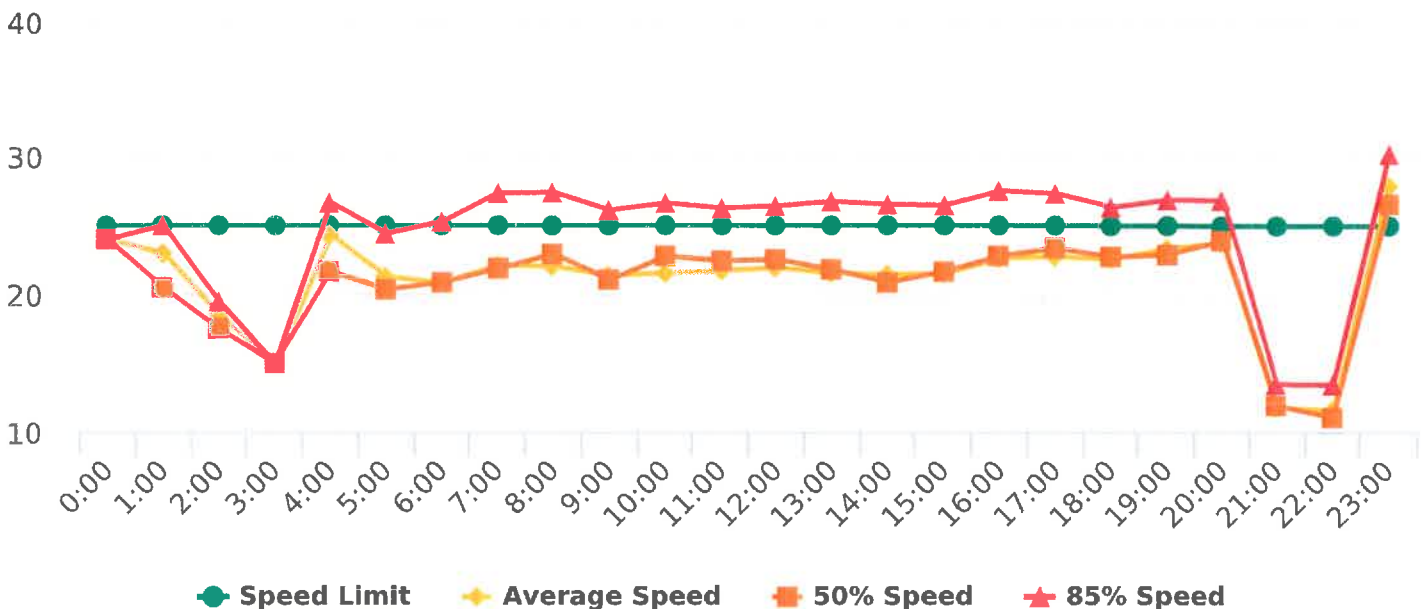
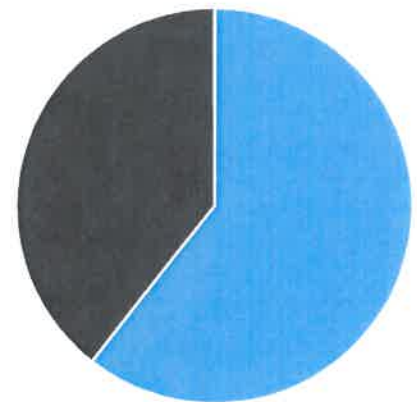
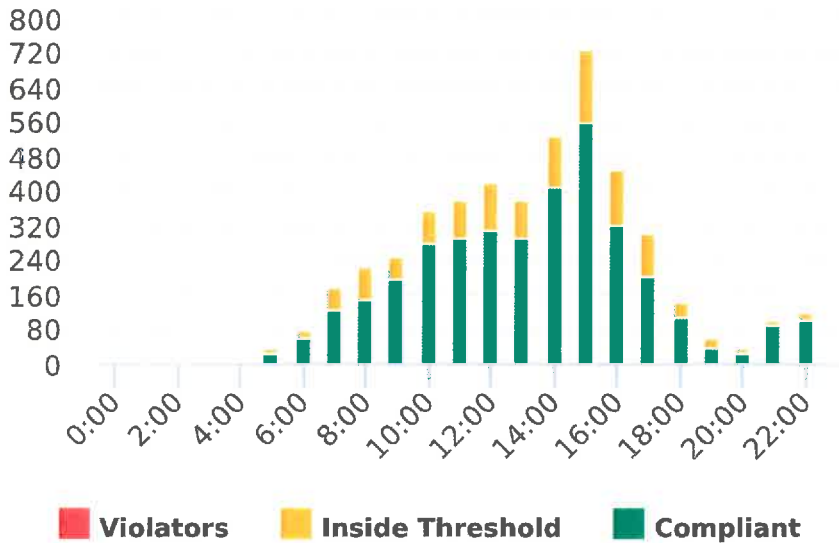
Minimum Speed: 4

Maximum Speed: 44

Display Mode: Speed Display

Average Volume per Day: 684.9

Total Volume: 4794





# Extended Speed Summary

Forest Lake Road, 8S -Forest Lake near Bristol Curve, SB

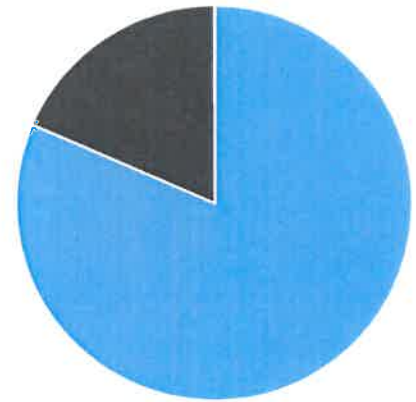
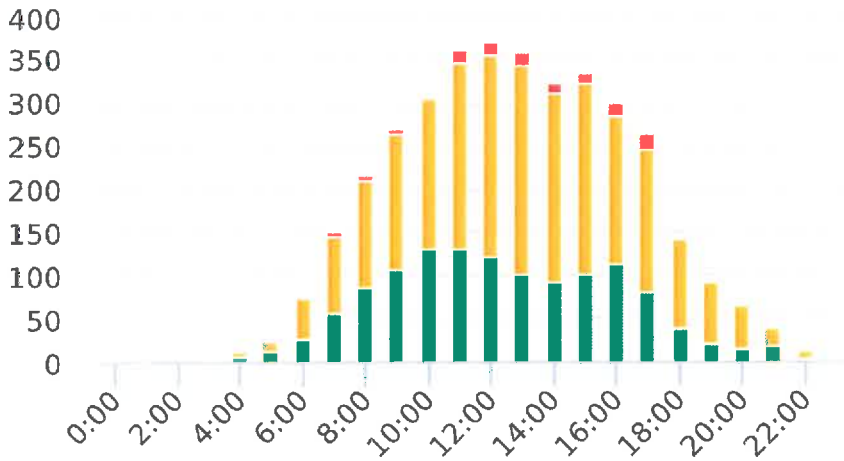
Start: 2021-02-15  
 End: 2021-02-21  
 Times: 0:00-23:59

Violation Threshold: Speed Limit + 10  
 Speed Range: 1 to 100

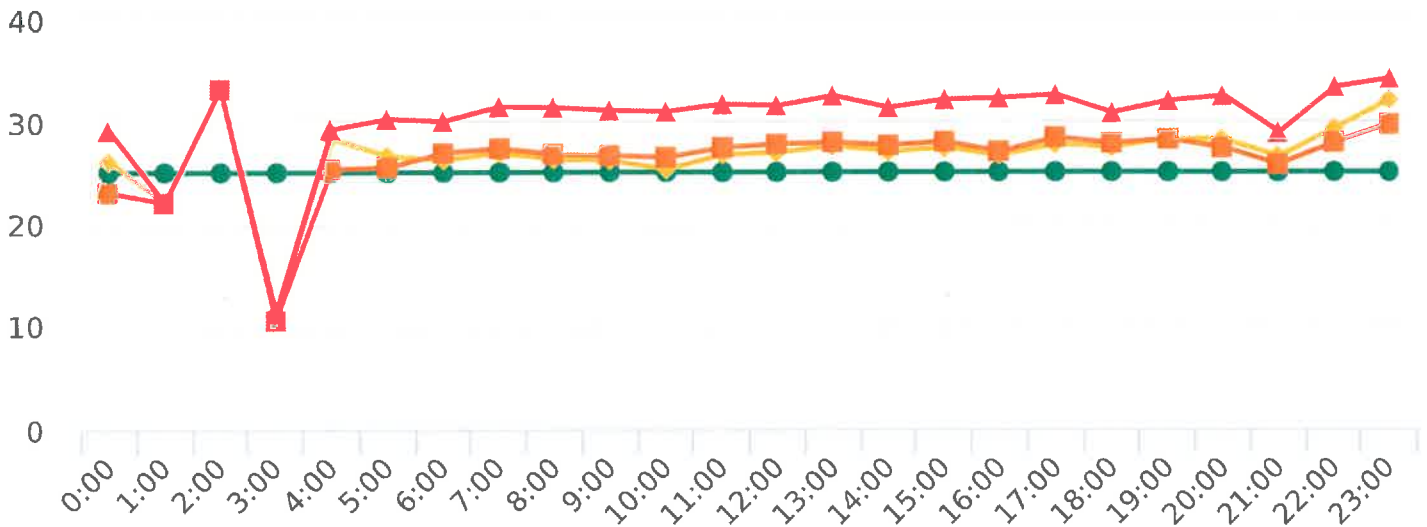
## Overall Summary

Total Days of Data: 6  
 Speed Limit: 25  
 Average Speed: 26.86  
 50th Percentile Speed: 27.37  
 85th Percentile Speed: 31.49  
 Pace Speed Range: 23-33

Minimum Speed: 5  
 Maximum Speed: 45  
 Display Mode: Speed Display  
 Average Volume per Day: 624.7  
 Total Volume: 3748



■ Violators   
 ■ Inside Threshold   
 ■ Compliant   
 ■ Vehicles Slowed   
 ■ Other



● Speed Limit   
 ◆ Average Speed   
 ■ 50% Speed   
 ▲ 85% Speed





# Extended Speed Summary

Ronda Road, 9E - Ronda Rd. at Spruance Intersection, EB

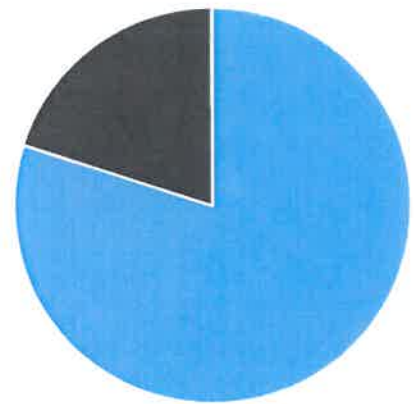
Start: 2021-02-21  
 End: 2021-02-28  
 Times: 0:00-23:59

Violation Threshold: Speed Limit + 10  
 Speed Range: 1 to 100

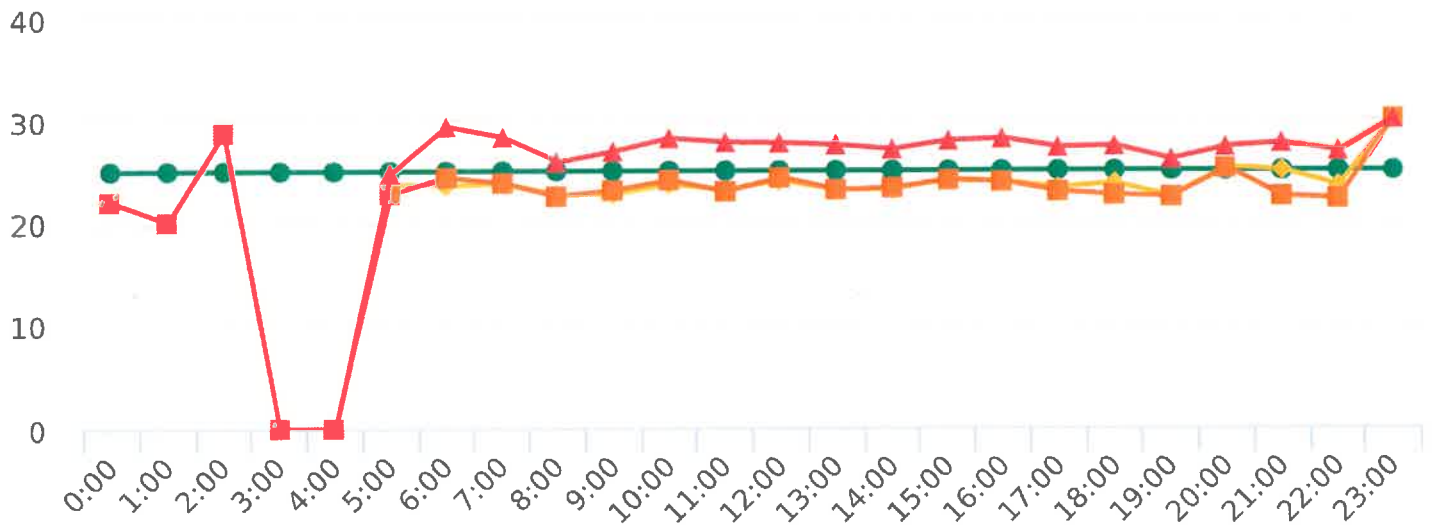
## Overall Summary

Total Days of Data: 7  
 Speed Limit: 25  
 Average Speed: 23.56  
 50th Percentile Speed: 23.5  
 85th Percentile Speed: 27.55  
 Pace Speed Range: 19-29

Minimum Speed: 5  
 Maximum Speed: 42  
 Display Mode: Speed Display  
 Average Volume per Day: 298.7  
 Total Volume: 2091



■ Violators   
 ■ Inside Threshold   
 ■ Compliant   
 ■ Vehicles Slowed   
 ■ Other



● Speed Limit   
 ◆ Average Speed   
 ■ 50% Speed   
 ▲ 85% Speed



# Extended Speed Summary

Ronda Road, 9W - Ronda Rd. at Spruance Intersection, WB

Start: 2021-01-03

End: 2021-01-10

Times: 0:00-23:59

Violation Threshold: Speed Limit + 10

Speed Range: 1 to 100

## Overall Summary

Total Days of Data: 7

Speed Limit: 25

Average Speed: 24.07

50th Percentile Speed: 25.37

85th Percentile Speed: 29.41

Pace Speed Range: 21-31

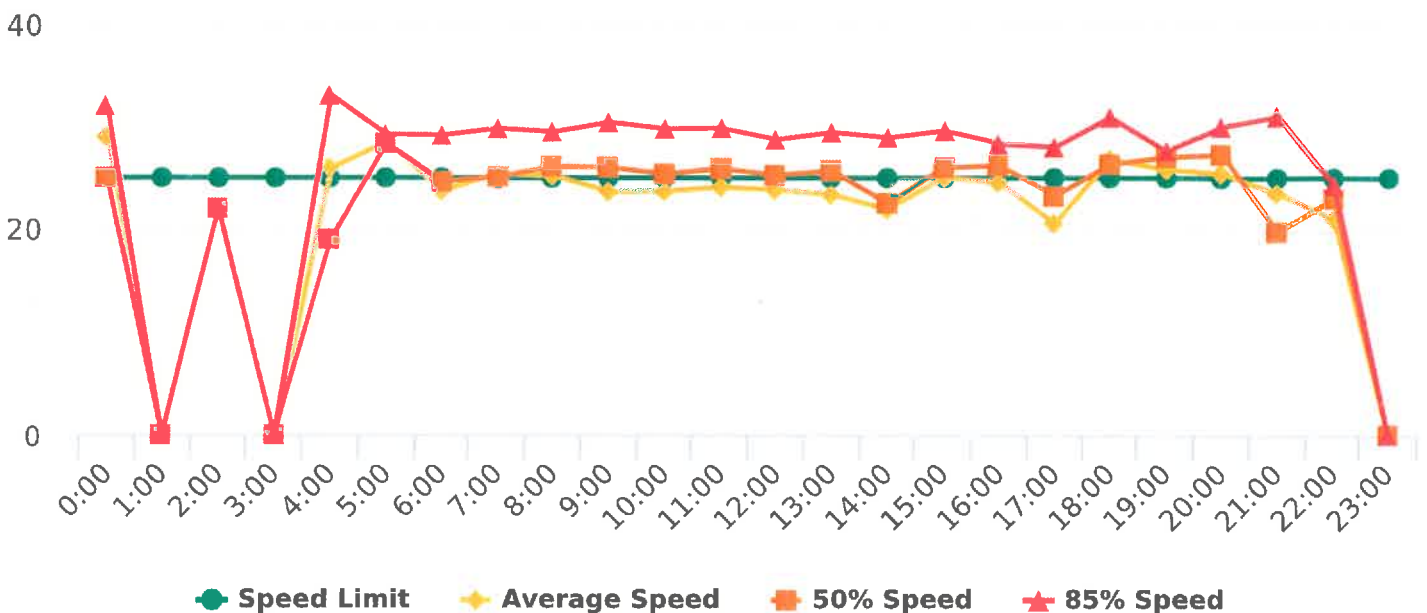
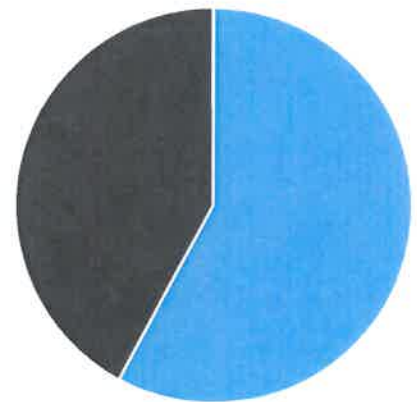
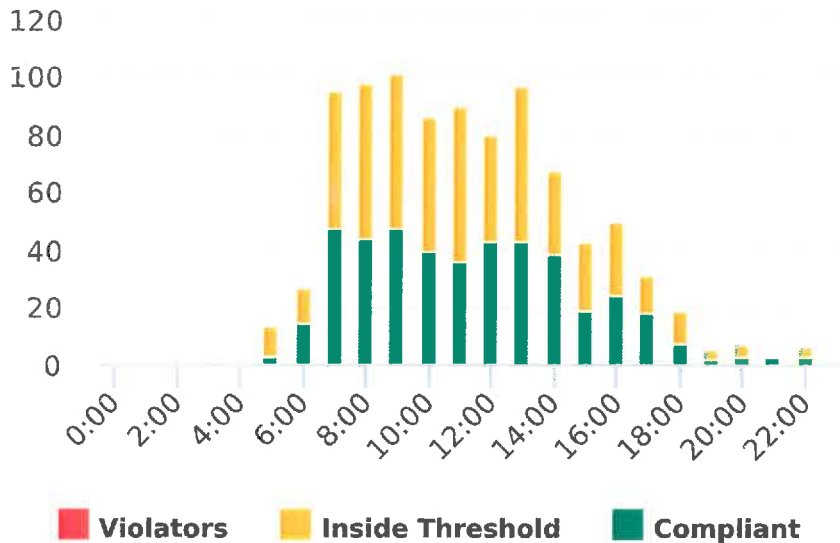
Minimum Speed: 5

Maximum Speed: 39

Display Mode: Speed Display

Average Volume per Day: 132.6

Total Volume: 928





# Extended Speed Summary

Ronda Road, 9W - Ronda Rd. at Spruance Intersection, WB

Start: 2021-02-28

End: 2021-03-07

Times: 0:00-23:59

Violation Threshold: Speed Limit + 10

Speed Range: 1 to 100

## Overall Summary

Total Days of Data: 7

Speed Limit: 25

Average Speed: 24.65

50th Percentile Speed: 25.74

85th Percentile Speed: 29.46

Pace Speed Range: 22-32

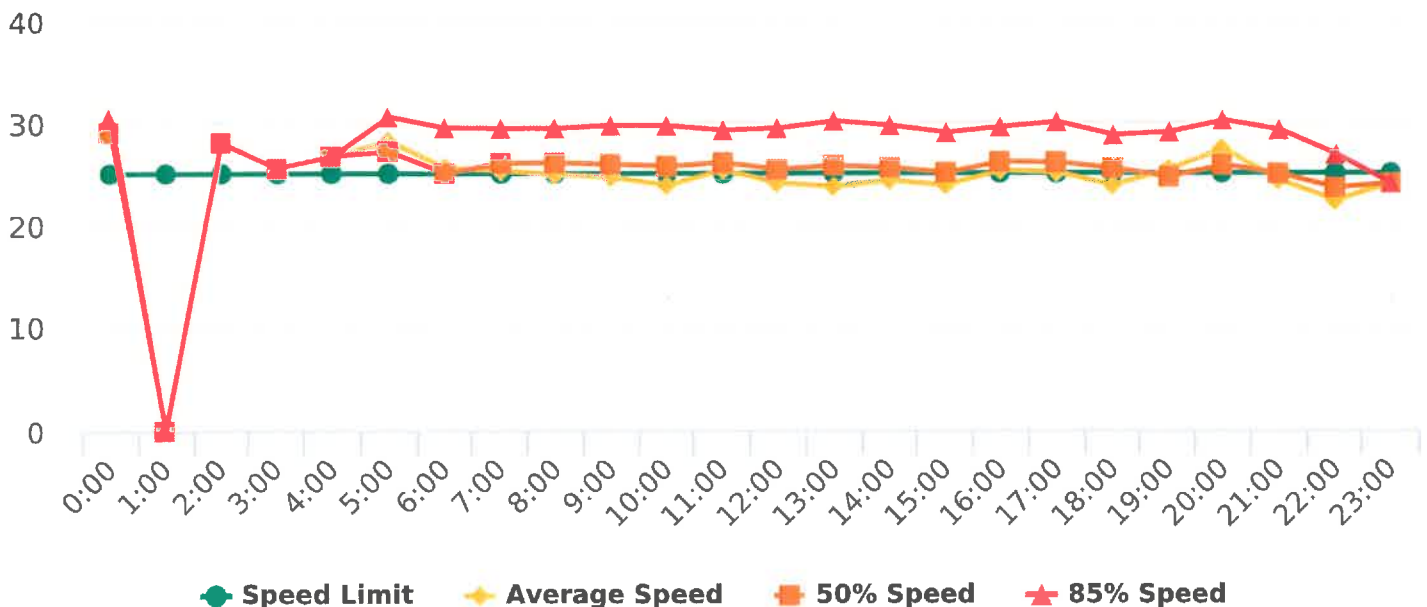
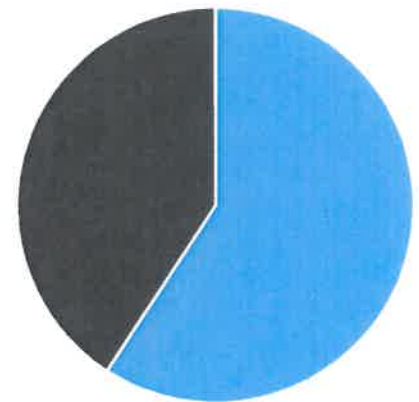
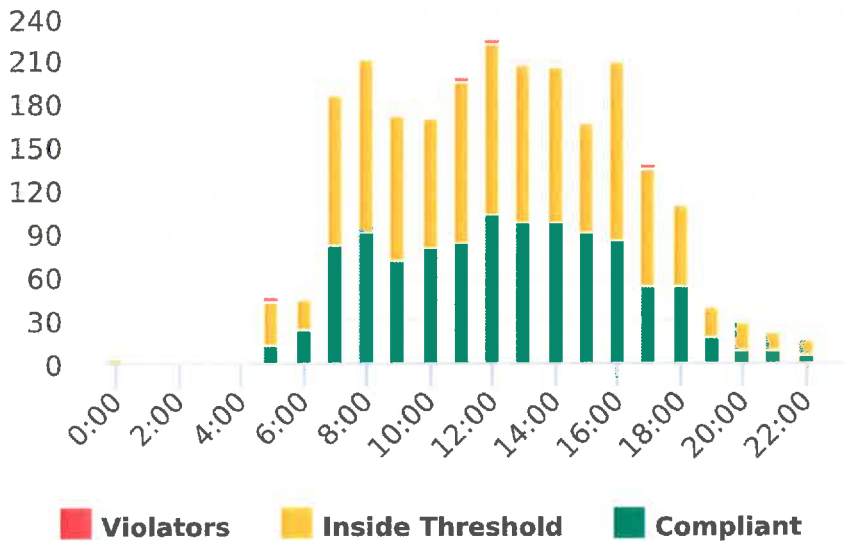
Minimum Speed: 5

Maximum Speed: 39

Display Mode: Speed Display

Average Volume per Day: 346.1

Total Volume: 2423





# Extended Speed Summary

Sunridge Road, 10N - Sunridge Rd. , NB

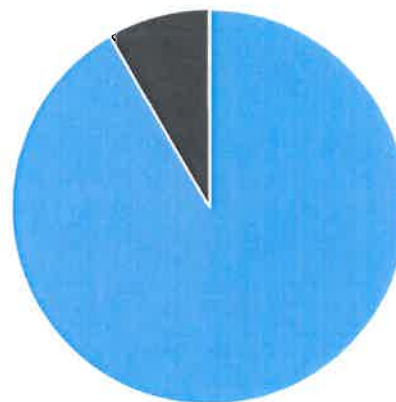
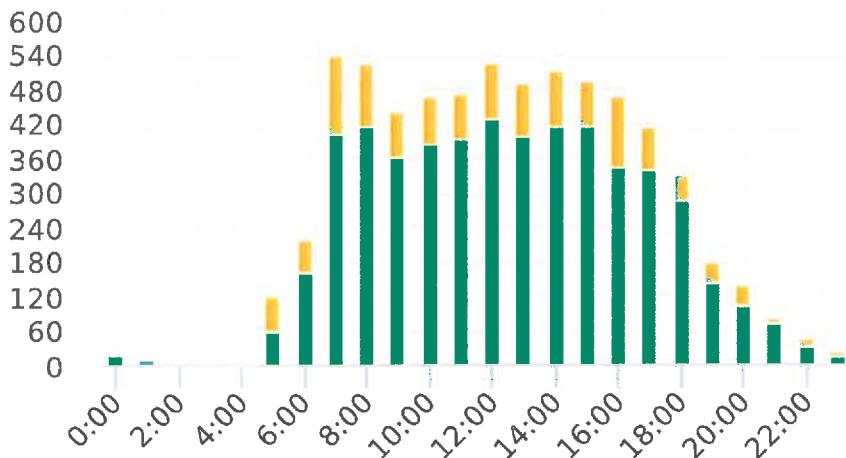
Start: 2021-02-21  
 End: 2021-02-28  
 Times: 0:00-23:59

Violation Threshold: Speed Limit + 10  
 Speed Range: 1 to 100

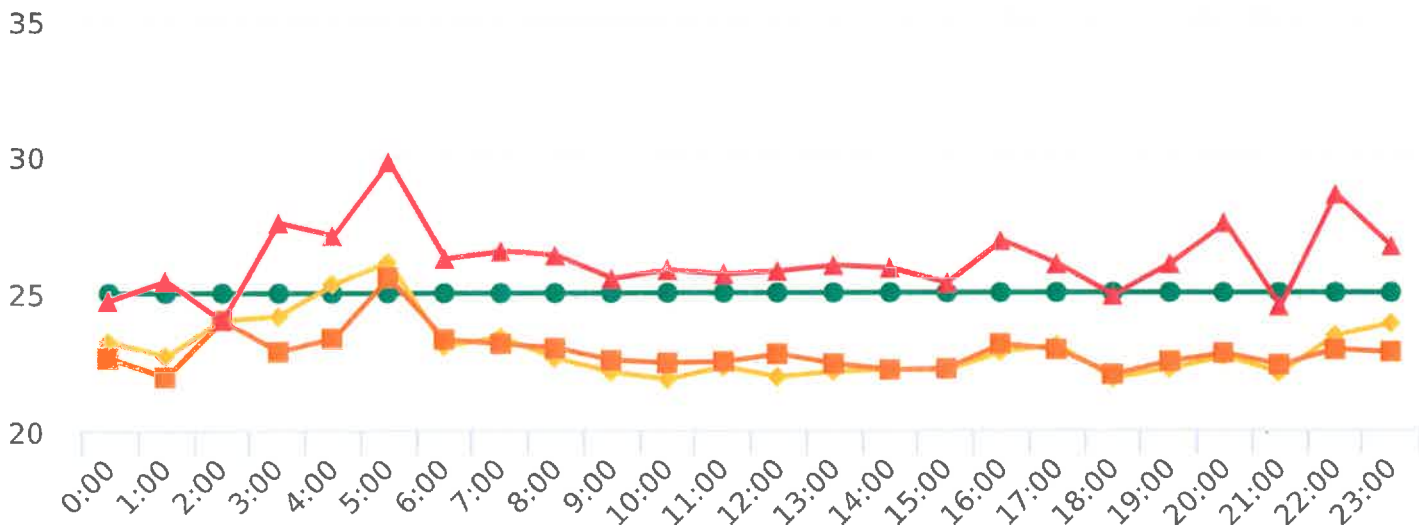
## Overall Summary

Total Days of Data: 7  
 Speed Limit: 25  
 Average Speed: 22.49  
 50th Percentile Speed: 22.69  
 85th Percentile Speed: 26.06  
 Pace Speed Range: 18-28

Minimum Speed: 5  
 Maximum Speed: 38  
 Display Mode: Speed Display  
 Average Volume per Day: 932.4  
 Total Volume: 6527



■ Violators   
 ■ Inside Threshold   
 ■ Compliant   
 ■ Vehicles Slowed   
 ■ Other



● Speed Limit   
 ◆ Average Speed   
 ■ 50% Speed   
 ▲ 85% Speed



# Extended Speed Summary

Sunridge Road, 10S - Sunridge Rd., SB

Start: 2021-01-03

End: 2021-01-10

Times: 0:00-23:59

Violation Threshold: Speed Limit + 10

Speed Range: 1 to 100

## Overall Summary

Total Days of Data: 7

Speed Limit: 25

Average Speed: 23.57

50th Percentile Speed: 24.25

85th Percentile Speed: 27.57

Pace Speed Range: 20-30

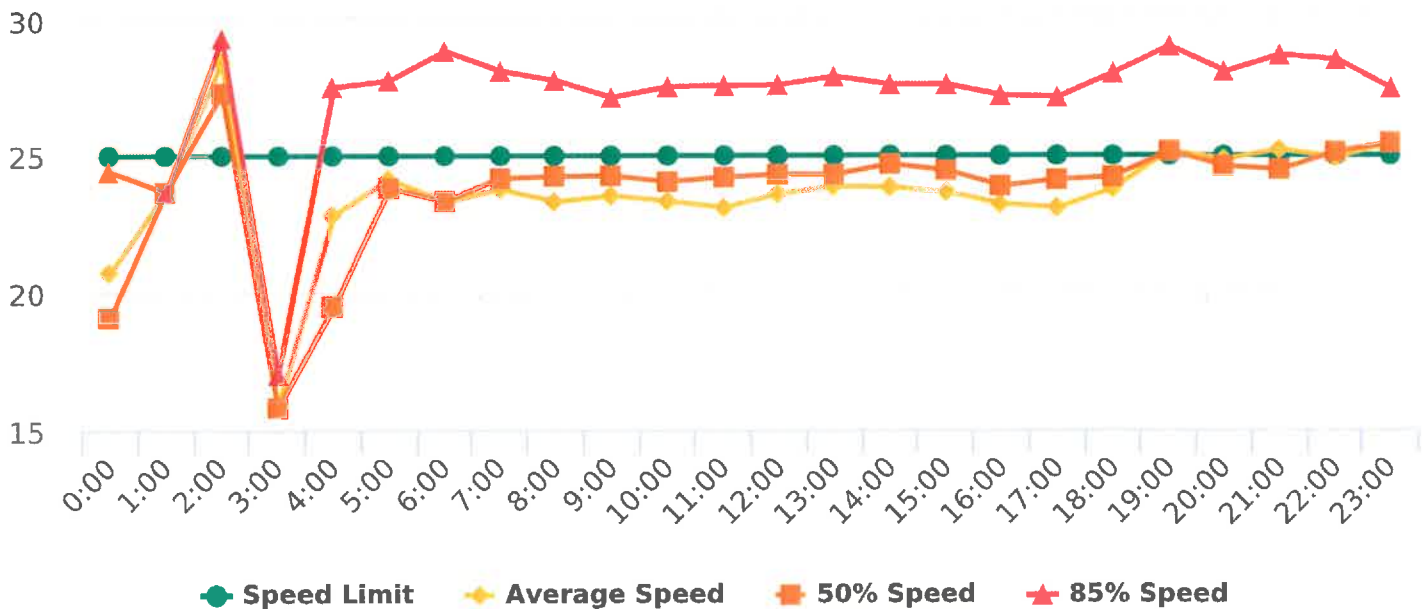
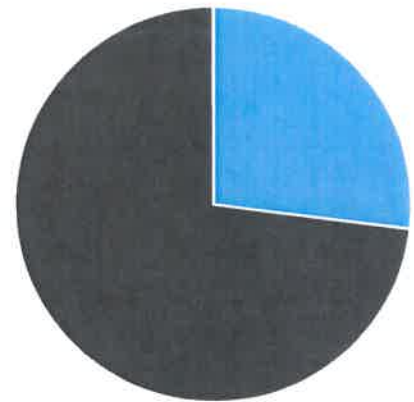
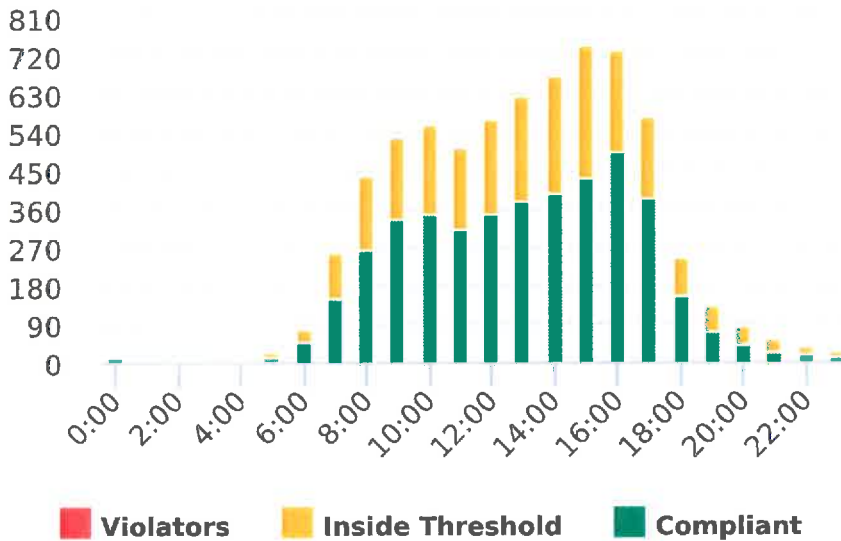
Minimum Speed: 5

Maximum Speed: 41

Display Mode: Speed Display

Average Volume per Day: 992.4

Total Volume: 6947





# Extended Speed Summary

Sunridge Road, 10S - Sunridge Rd., SB

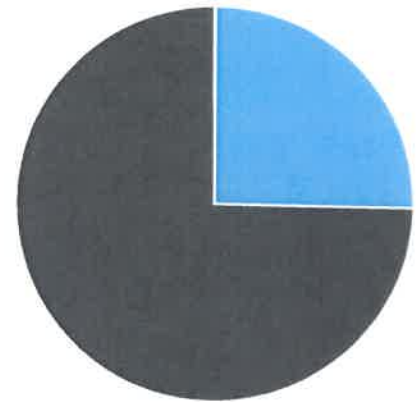
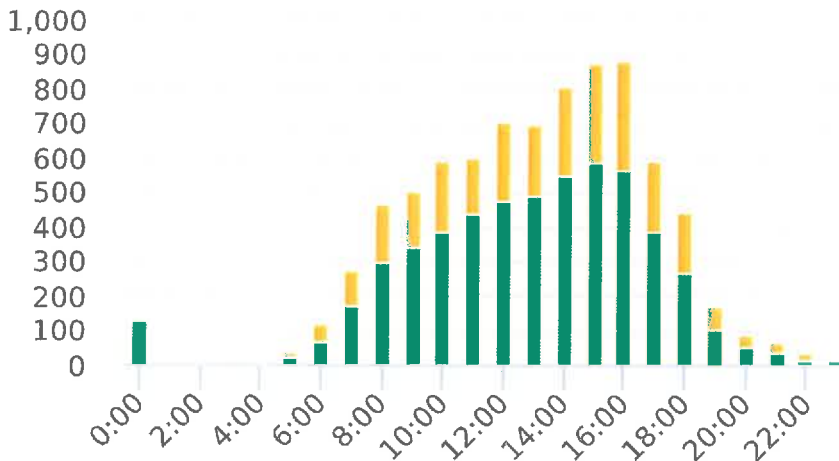
Start: 2021-02-28  
 End: 2021-03-07  
 Times: 0:00-23:59

Violation Threshold: Speed Limit + 10  
 Speed Range: 1 to 100

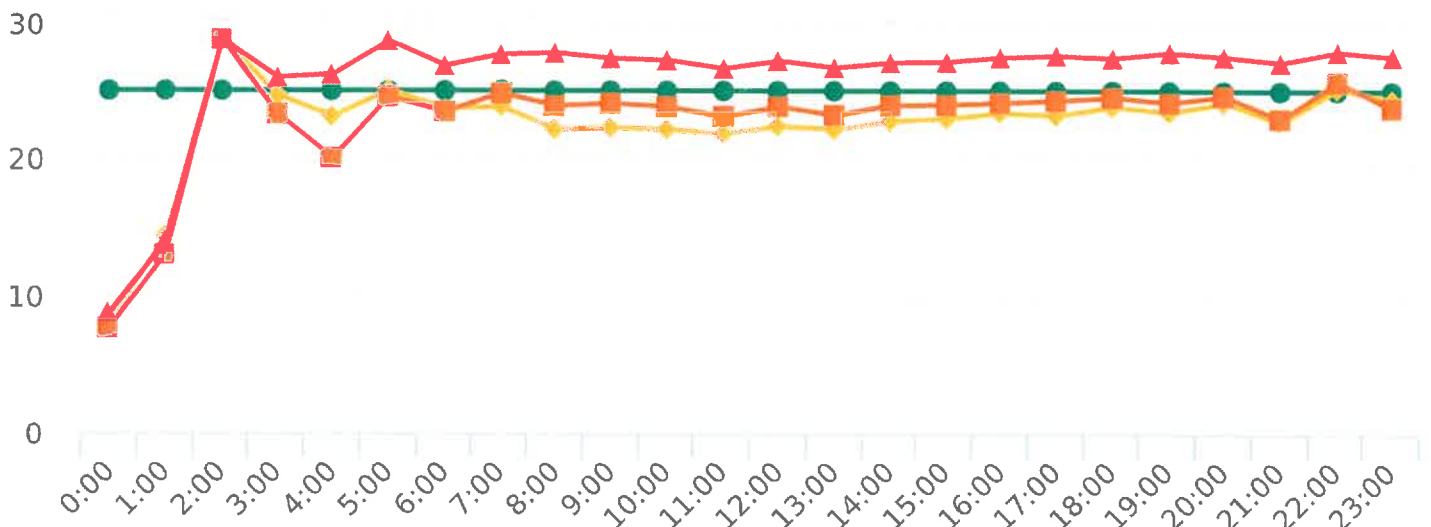
## Overall Summary

Total Days of Data: 7  
 Speed Limit: 25  
 Average Speed: 22.56  
 50th Percentile Speed: 23.66  
 85th Percentile Speed: 26.93  
 Pace Speed Range: 19-29

Minimum Speed: 5  
 Maximum Speed: 45  
 Display Mode: Speed Display  
 Average Volume per Day: 1162.4  
 Total Volume: 8137



■ Violators   
 ■ Inside Threshold   
 ■ Compliant   
 ■ Vehicles Slowed   
 ■ Other



● Speed Limit   
 ● Average Speed   
 ● 50% Speed   
 ● 85% Speed



# Extended Speed Summary

El Bosque Dr., 11N - El Bosque Dr., NB

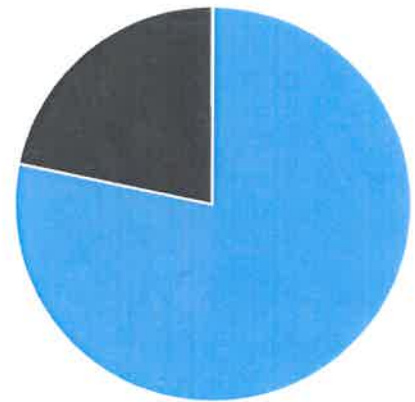
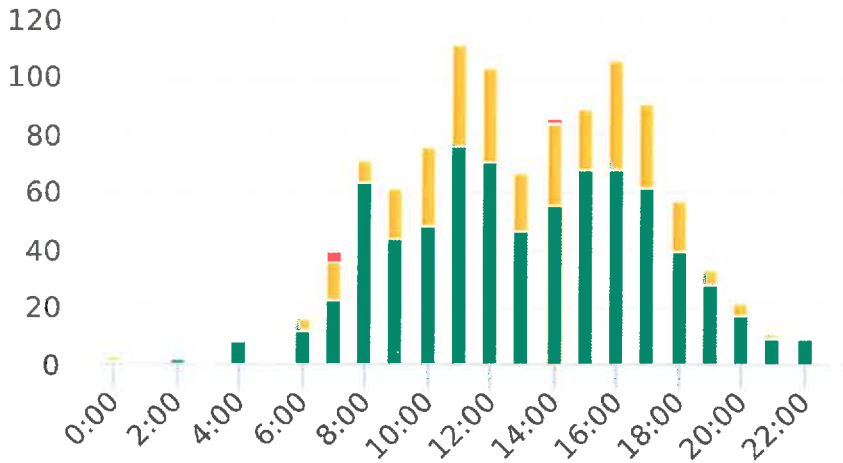
Start: 2021-02-21  
 End: 2021-02-28  
 Times: 0:00-23:59

Violation Threshold: Speed Limit + 10  
 Speed Range: 1 to 100

## Overall Summary

Total Days of Data: 7  
 Speed Limit: 25  
 Average Speed: 22.2  
 50th Percentile Speed: 22.35  
 85th Percentile Speed: 26.31  
 Pace Speed Range: 18-28

Minimum Speed: 5  
 Maximum Speed: 42  
 Display Mode: Speed Display  
 Average Volume per Day: 152.1  
 Total Volume: 1065



■ Violators   
 ■ Inside Threshold   
 ■ Compliant   
 ■ Vehicles Slowed   
 ■ Other



● Speed Limit   
 ◆ Average Speed   
 ■ 50% Speed   
 ▲ 85% Speed



# Extended Speed Summary

El Bosque Dr., 11S - El Bosque Dr., SB

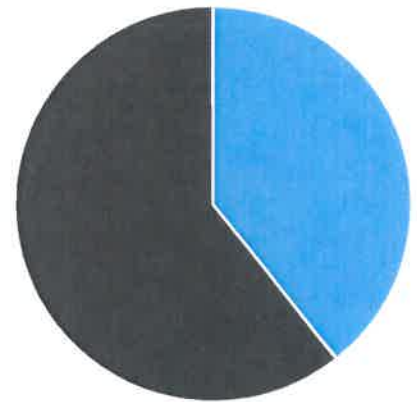
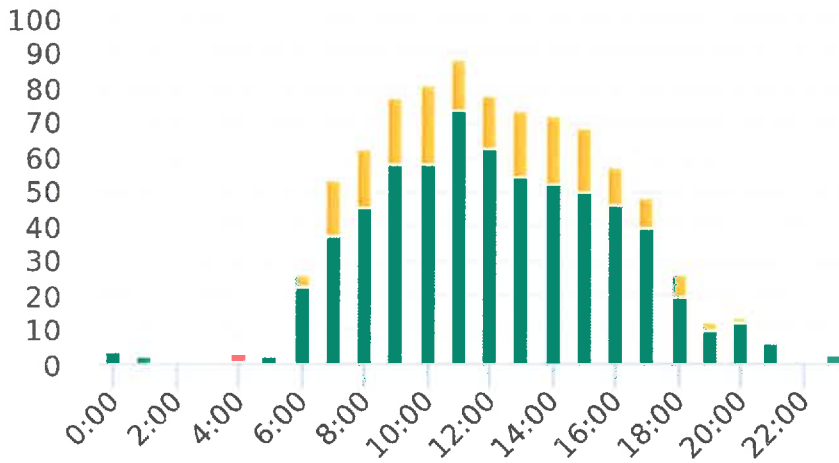
Start: 2021-01-03  
 End: 2021-01-09  
 Times: 0:00-23:59

Violation Threshold: Speed Limit + 10  
 Speed Range: 1 to 100

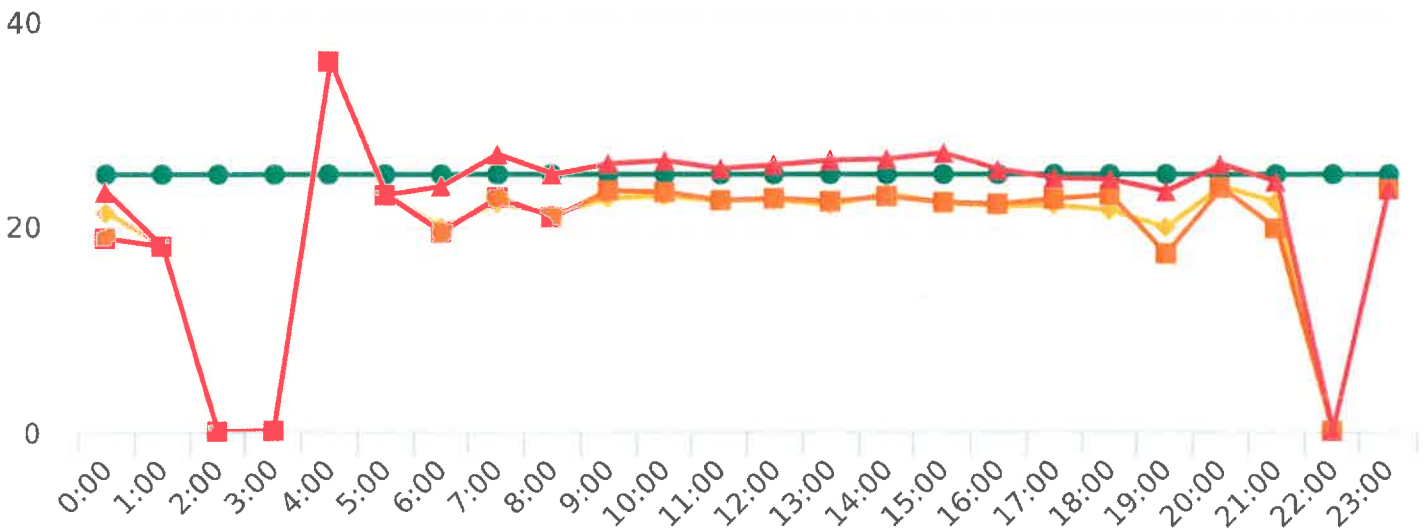
## Overall Summary

Total Days of Data: 6  
 Speed Limit: 25  
 Average Speed: 22.25  
 50th Percentile Speed: 22.4  
 85th Percentile Speed: 25.84  
 Pace Speed Range: 18-28

Minimum Speed: 5  
 Maximum Speed: 41  
 Display Mode: Speed Display  
 Average Volume per Day: 143.0  
 Total Volume: 858



■ Violators   
 ■ Inside Threshold   
 ■ Compliant   
 ■ Vehicles Slowed   
 ■ Other



● Speed Limit   
 ◆ Average Speed   
 ■ 50% Speed   
 ▲ 85% Speed





# Extended Speed Summary

El Bosque Dr., 11S - El Bosque Dr., SB

Start: 2021-02-28

End: 2021-03-07

Times: 0:00-23:59

Violation Threshold: Speed Limit + 10

Speed Range: 1 to 100

## Overall Summary

Total Days of Data: 7

Speed Limit: 25

Average Speed: 21.72

50th Percentile Speed: 21.85

85th Percentile Speed: 25.39

Pace Speed Range: 18-28

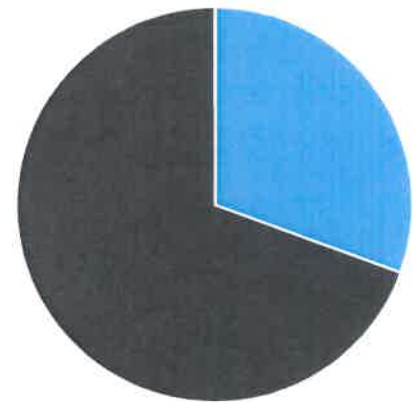
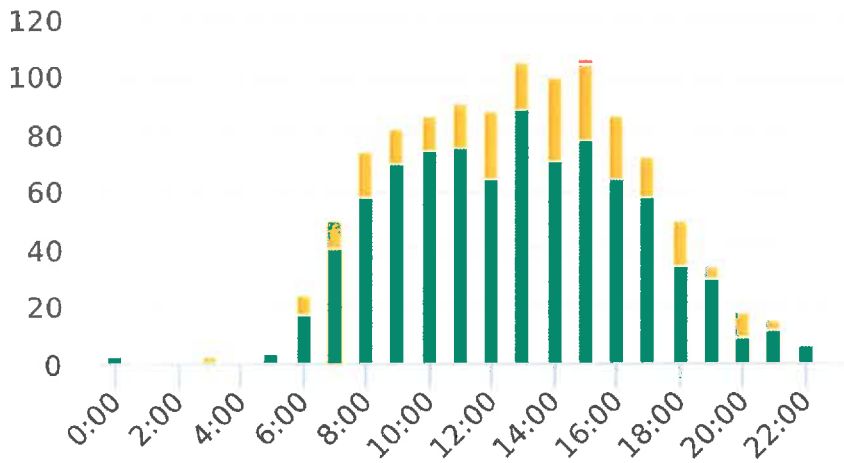
Minimum Speed: 5

Maximum Speed: 44

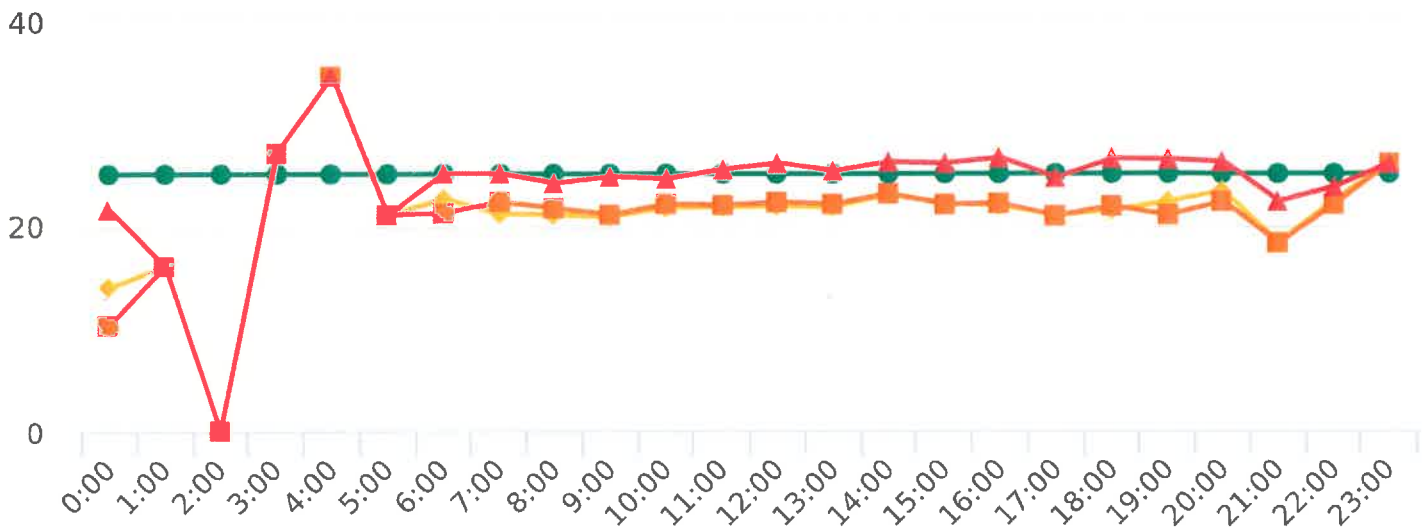
Display Mode: Speed Display

Average Volume per Day: 157.9

Total Volume: 1105



■ Violators   
 ■ Inside Threshold   
 ■ Compliant   
 ■ Vehicles Slowed   
 ■ Other



● Speed Limit   
 ◆ Average Speed   
 ■ 50% Speed   
 ▲ 85% Speed



# Extended Speed Summary

Crespi Lane, 12N - Crespi Ln. near Del Ciervo , NB

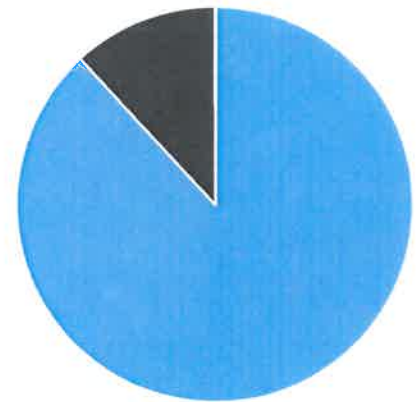
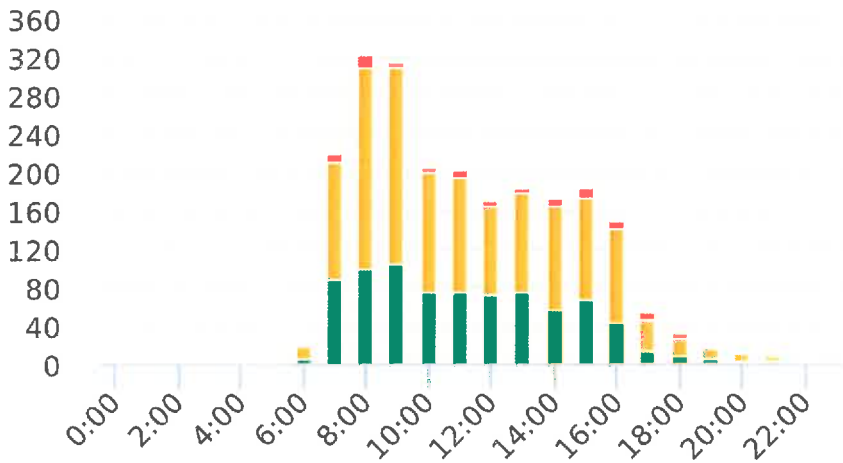
Start: 2021-02-21  
 End: 2021-02-28  
 Times: 0:00-23:59

Violation Threshold: Speed Limit + 10  
 Speed Range: 1 to 100

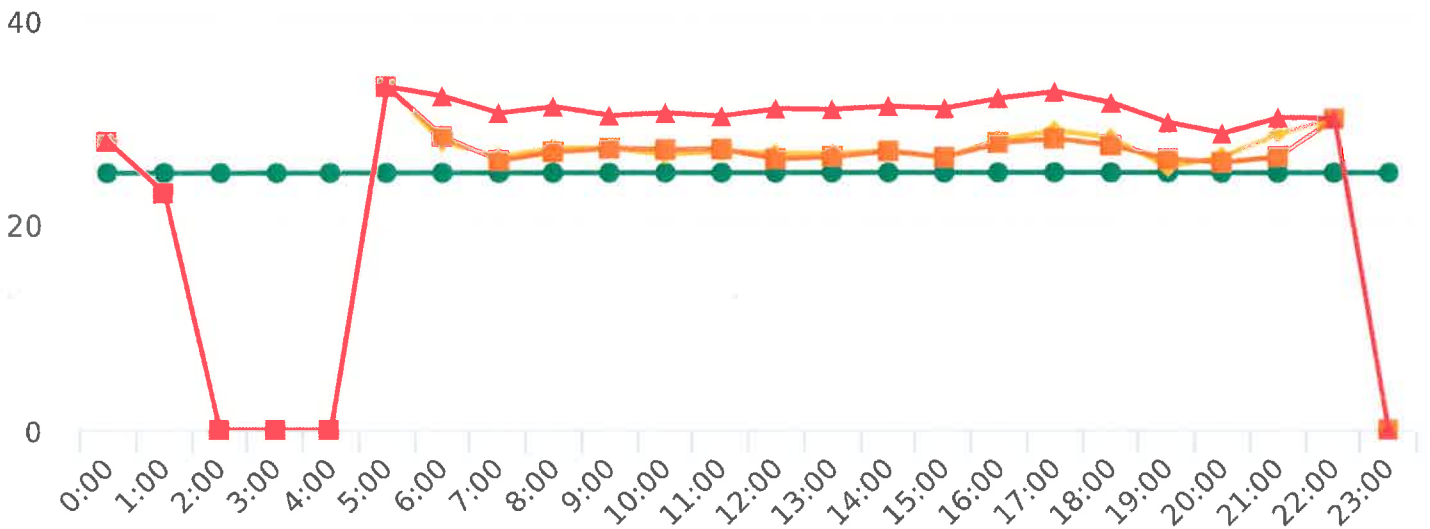
## Overall Summary

Total Days of Data: 7  
 Speed Limit: 25  
 Average Speed: 27.18  
 50th Percentile Speed: 27.02  
 85th Percentile Speed: 31.09  
 Pace Speed Range: 22-32

Minimum Speed: 6  
 Maximum Speed: 53  
 Display Mode: Speed Display  
 Average Volume per Day: 325.9  
 Total Volume: 2281



■ Violators   
 ■ Inside Threshold   
 ■ Compliant   
 ■ Vehicles Slowed   
 ■ Other



● Speed Limit   
 ● Average Speed   
 ● 50% Speed   
 ● 85% Speed



# Extended Speed Summary

Crespi Lane, 12S - Crespi Ln. near Del Ciervo, SB

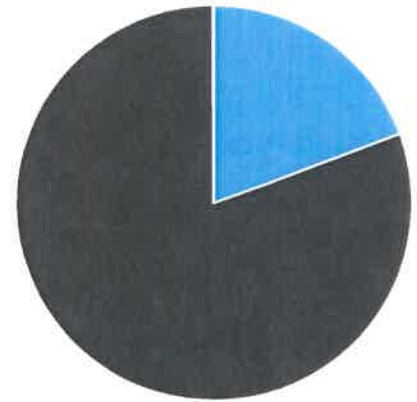
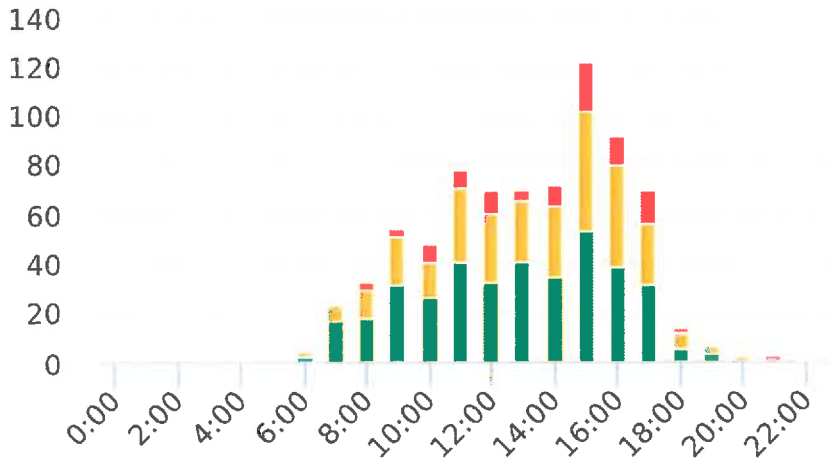
Start: 2021-01-03  
 End: 2021-01-10  
 Times: 0:00-23:59

Violation Threshold: Speed Limit + 10  
 Speed Range: 1 to 100

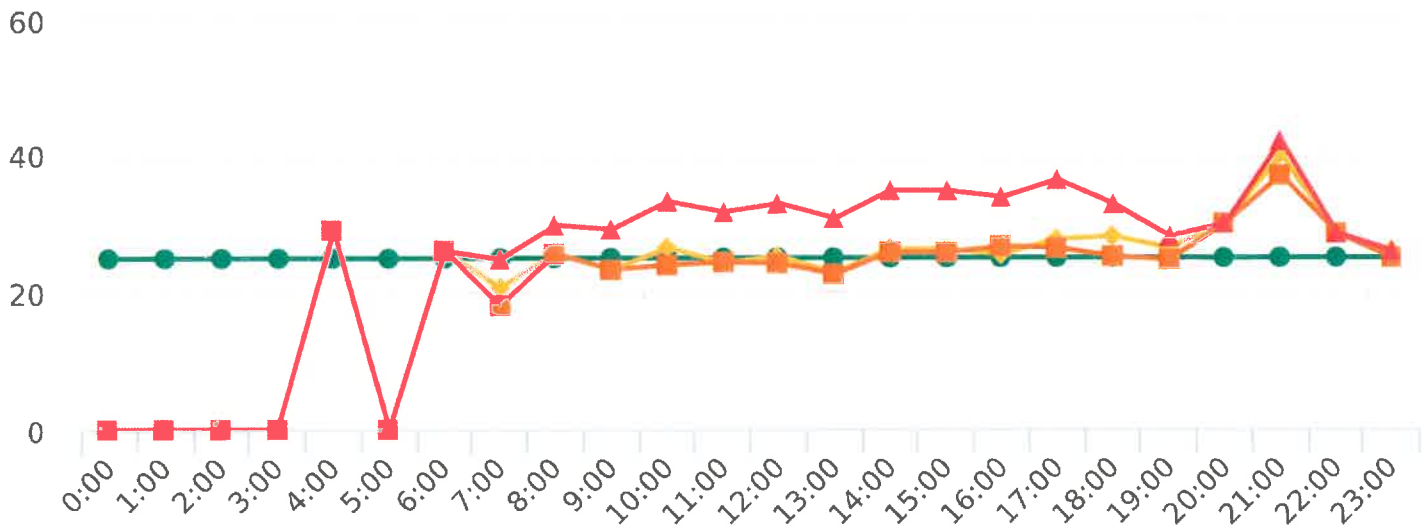
## Overall Summary

Total Days of Data: 7  
 Speed Limit: 25  
 Average Speed: 25.35  
 50th Percentile Speed: 24.83  
 85th Percentile Speed: 32.67  
 Pace Speed Range: 21-31

Minimum Speed: 5  
 Maximum Speed: 53  
 Display Mode: Speed Display  
 Average Volume per Day: 108.7  
 Total Volume: 761



■ Violators   
 ■ Inside Threshold   
 ■ Compliant   
 ■ Vehicles Slowed   
 ■ Other



● Speed Limit   
 ◆ Average Speed   
 ■ 50% Speed   
 ▲ 85% Speed



# Extended Speed Summary

Crespi Lane, 12S - Crespi Ln. near Del Ciervo, SB

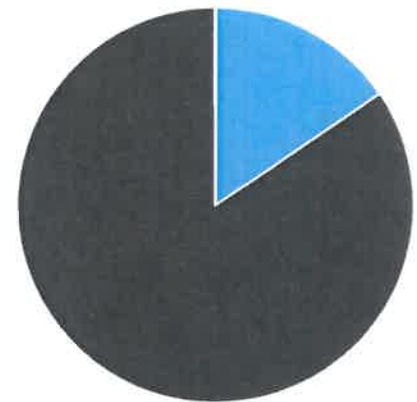
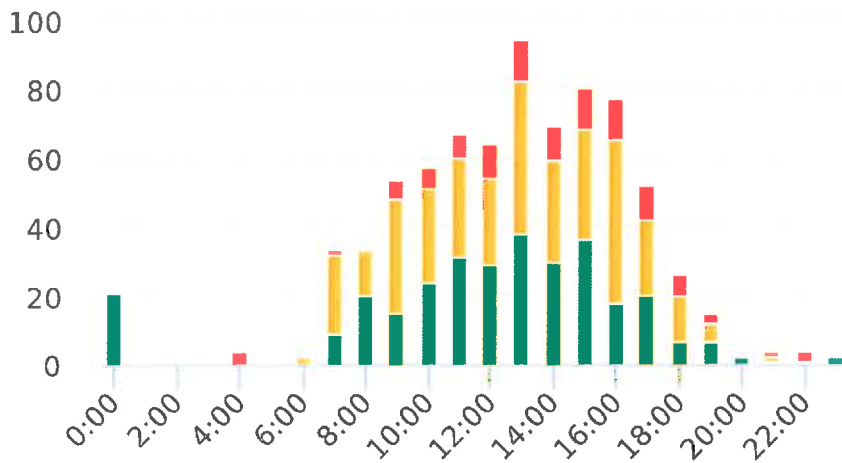
Start: 2021-02-28  
 End: 2021-03-07  
 Times: 0:00-23:59

Violation Threshold: Speed Limit + 10  
 Speed Range: 1 to 100

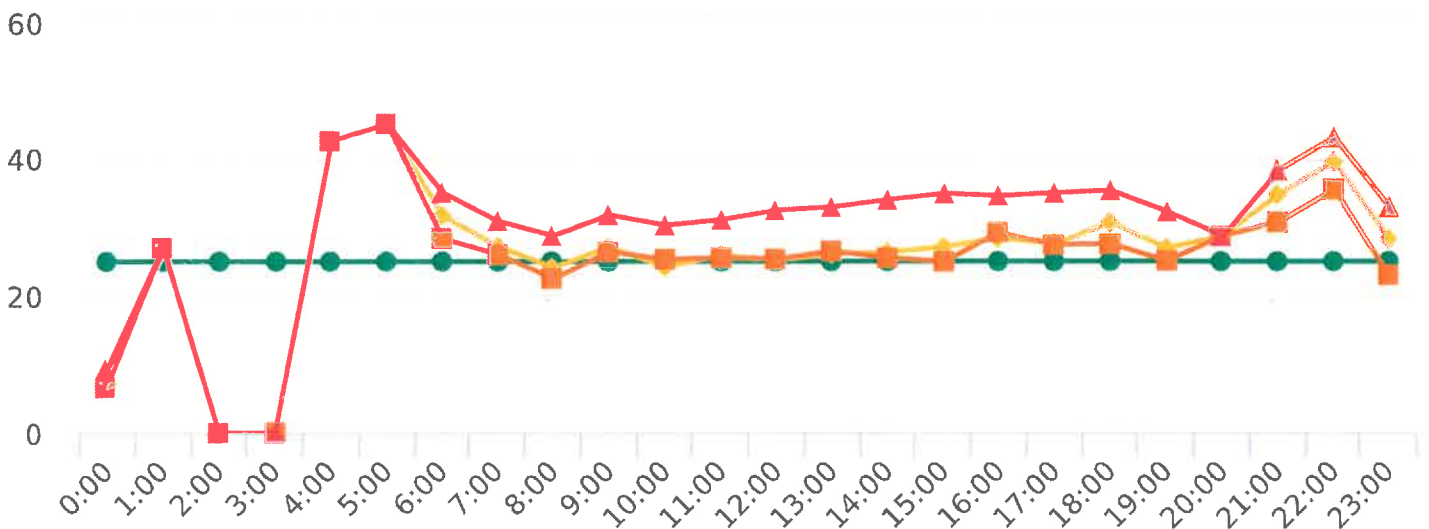
## Overall Summary

Total Days of Data: 7  
 Speed Limit: 25  
 Average Speed: 26.24  
 50th Percentile Speed: 25.73  
 85th Percentile Speed: 32.29  
 Pace Speed Range: 22-32

Minimum Speed: 5  
 Maximum Speed: 53  
 Display Mode: Speed Display  
 Average Volume per Day: 109.3  
 Total Volume: 765



■ Violators   
 ■ Inside Threshold   
 ■ Compliant   
 ■ Vehicles Slowed   
 ■ Other



● Speed Limit   
 ● Average Speed   
 ● 50% Speed   
 ● 85% Speed



# Extended Speed Summary

17 Mile Dr, 13N - near Ocean Rd., NB

Start: 2021-01-10

End: 2021-01-17

Times: 0:00-23:59

Violation Threshold: Speed Limit + 10

Speed Range: 1 to 100

## Overall Summary

Total Days of Data: 7

Speed Limit: 25

Average Speed: 29.47

50th Percentile Speed: 29.79

85th Percentile Speed: 34.85

Pace Speed Range: 25-35

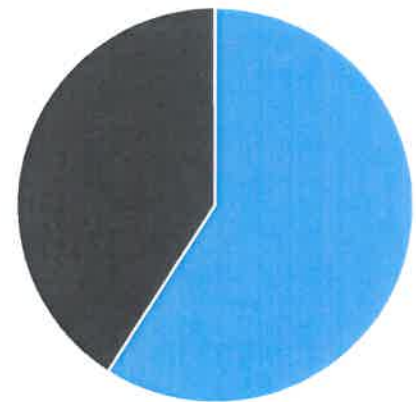
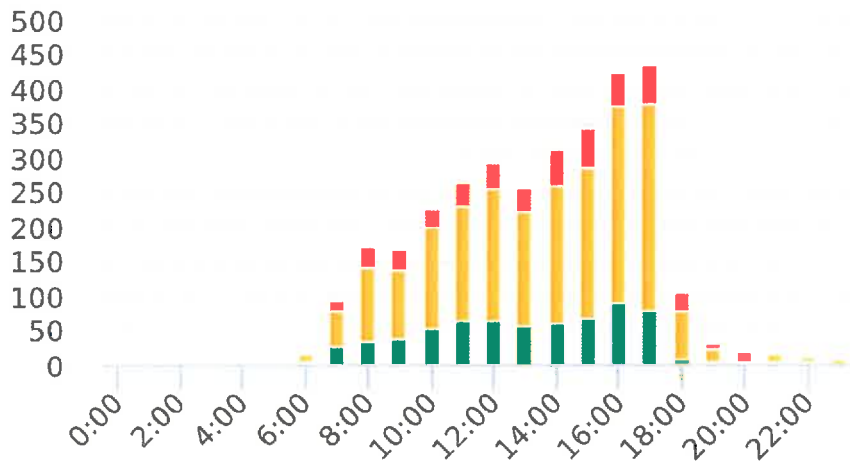
Minimum Speed: 5

Maximum Speed: 58

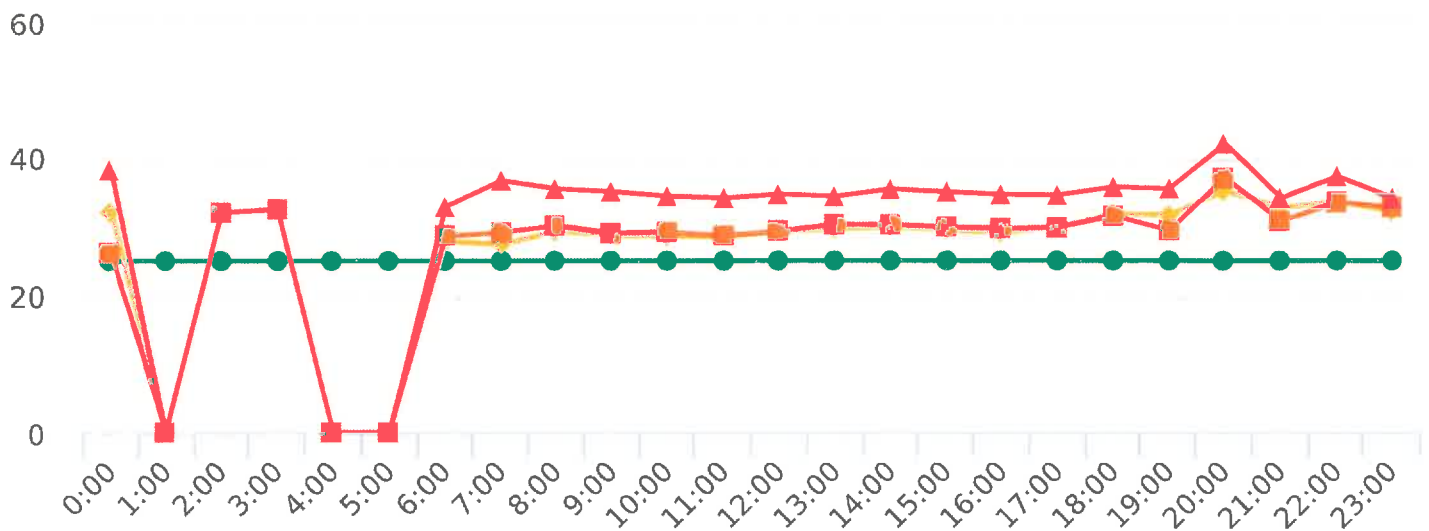
Display Mode: Speed Display

Average Volume per Day: 457.0

Total Volume: 3199



■ Violators   
 ■ Inside Threshold   
 ■ Compliant   
 ■ Vehicles Slowed   
 ■ Other



● Speed Limit   
 ◆ Average Speed   
 ■ 50% Speed   
 ▲ 85% Speed



# Extended Speed Summary

17 Mile Dr, 13N - near Ocean Rd., NB

Start: 2021-03-07

End: 2021-03-14

Times: 0:00-23:59

Violation Threshold: Speed Limit + 10

Speed Range: 1 to 100

## Overall Summary

Total Days of Data: 7

Speed Limit: 25

Average Speed: 16.64

50th Percentile Speed: 16.16

85th Percentile Speed: 20.82

Pace Speed Range: 12-22

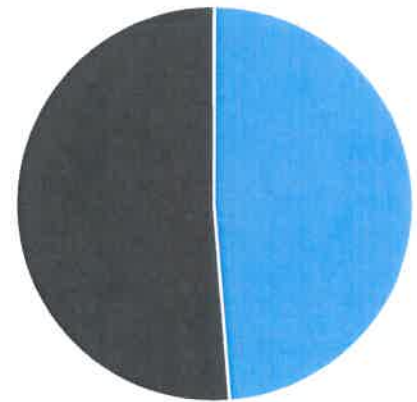
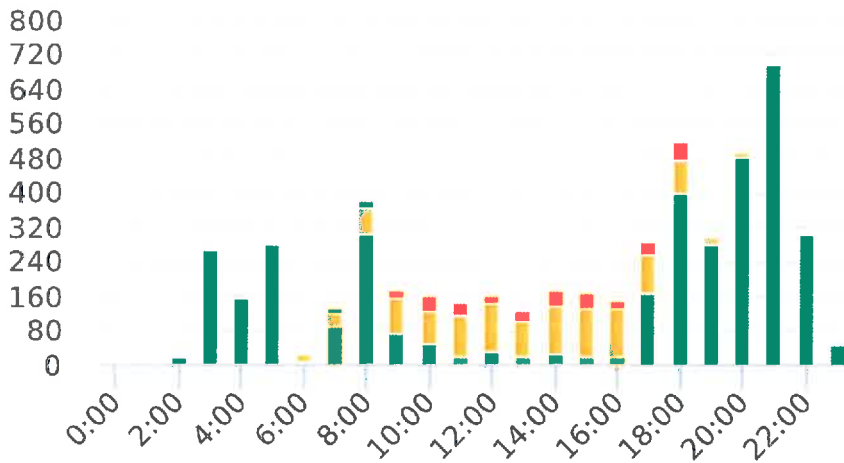
Minimum Speed: 5

Maximum Speed: 50

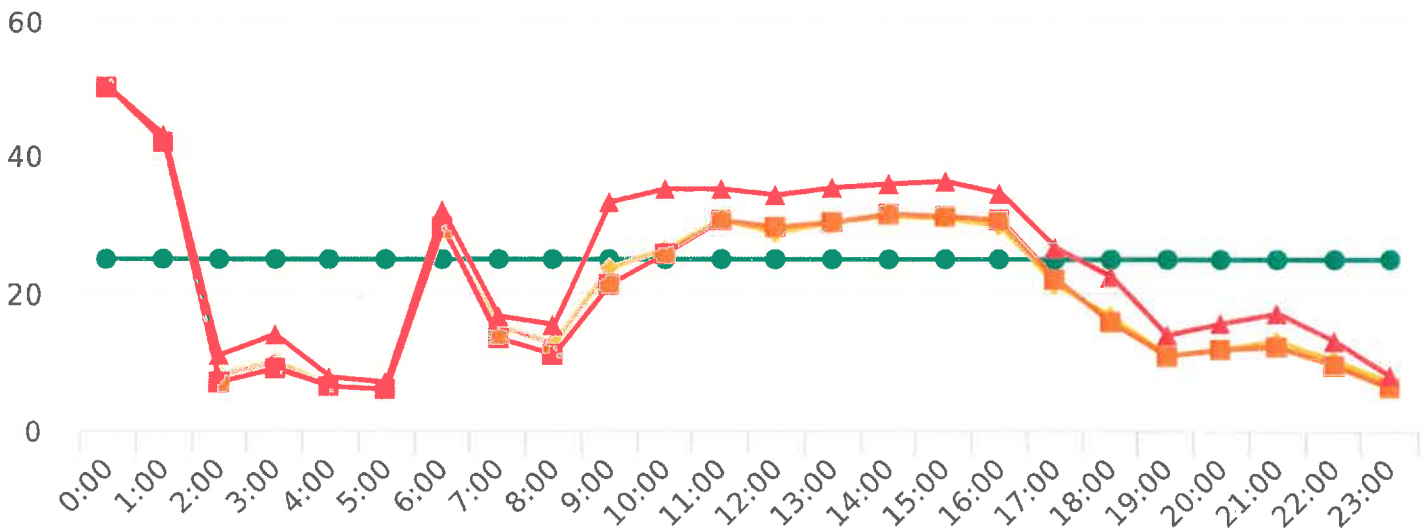
Display Mode: Speed Display

Average Volume per Day: 736.4

Total Volume: 5155



■ Violators   
 ■ Inside Threshold   
 ■ Compliant   
 ■ Vehicles Slowed   
 ■ Other



● Speed Limit   
 ◆ Average Speed   
 ■ 50% Speed   
 ▲ 85% Speed



# Extended Speed Summary

Bird Rock Rd, 14N - near Indian Village, NB

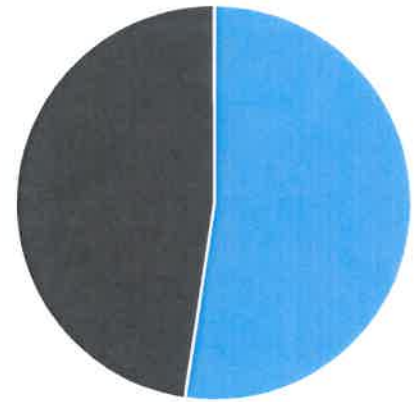
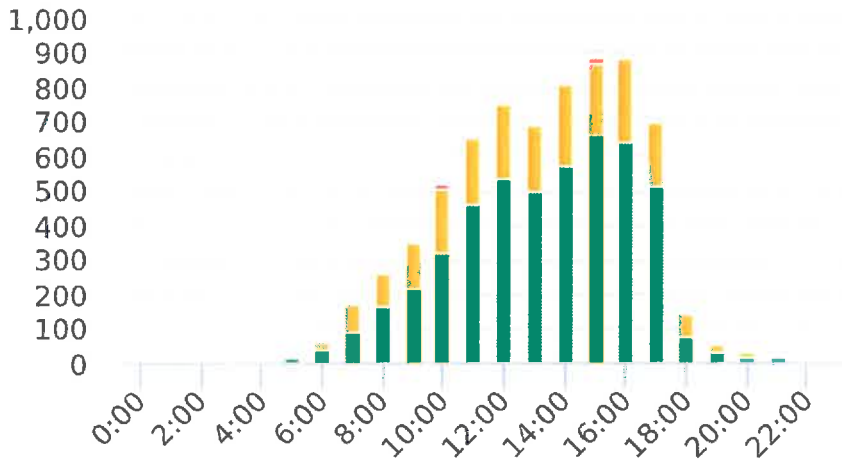
Start: 2021-01-10  
 End: 2021-01-17  
 Times: 0:00-23:59

Violation Threshold: Speed Limit + 10  
 Speed Range: 1 to 100

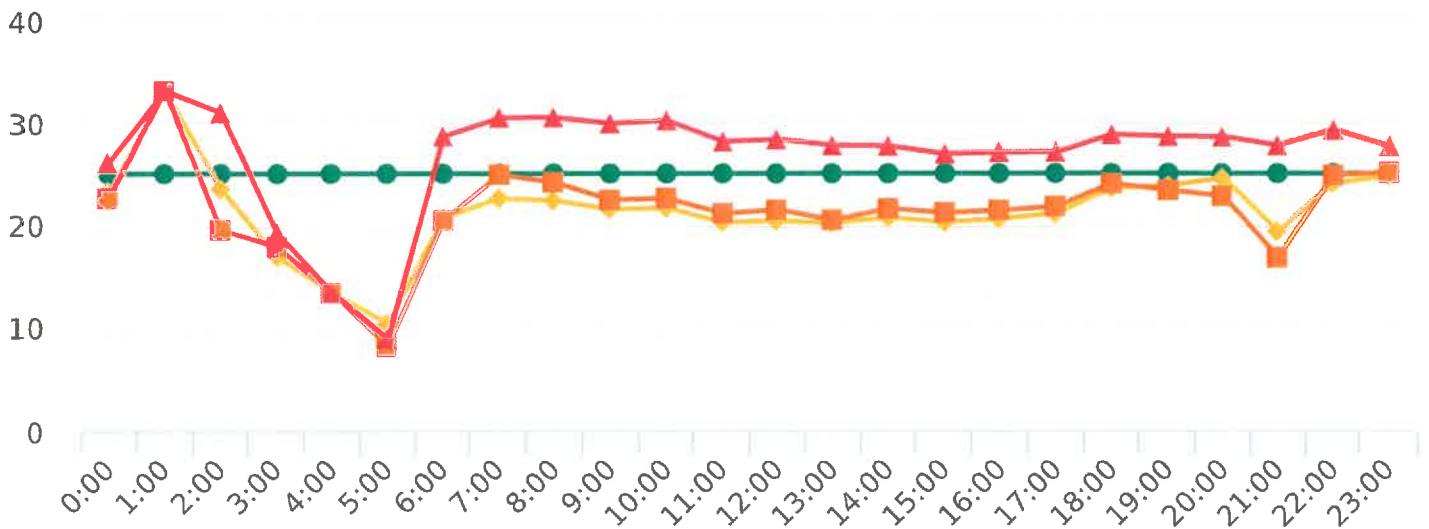
## Overall Summary

Total Days of Data: 7  
 Speed Limit: 25  
 Average Speed: 20.84  
 50th Percentile Speed: 21.67  
 85th Percentile Speed: 28.0  
 Pace Speed Range: 18-28

Minimum Speed: 5  
 Maximum Speed: 49  
 Display Mode: Speed Display  
 Average Volume per Day: 1016.6  
 Total Volume: 7116



■ Violators   
 ■ Inside Threshold   
 ■ Compliant   
 ■ Vehicles Slowed   
 ■ Other



● Speed Limit   
 ◆ Average Speed   
 ■ 50% Speed   
 ▲ 85% Speed



# Extended Speed Summary

## Bird Rock Rd, 14N - near Indian Village, NB

Start: 2021-03-07

End: 2021-03-14

Times: 0:00-23:59

Violation Threshold: Speed Limit + 10

Speed Range: 1 to 100

### Overall Summary

Total Days of Data: 7

Speed Limit: 25

Average Speed: 17.36

50th Percentile Speed: 17.29

85th Percentile Speed: 23.68

Pace Speed Range: 14-24

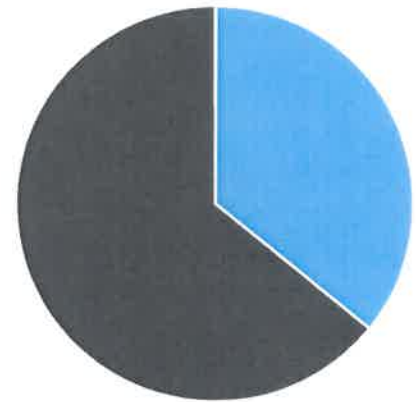
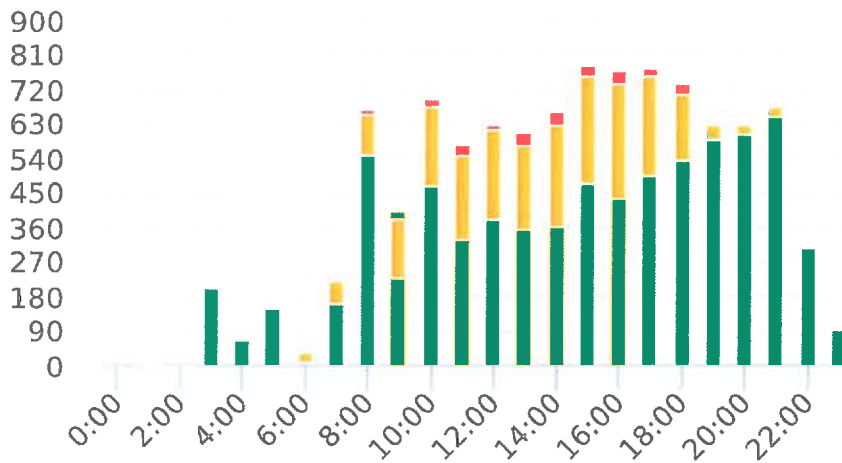
Minimum Speed: 5

Maximum Speed: 50

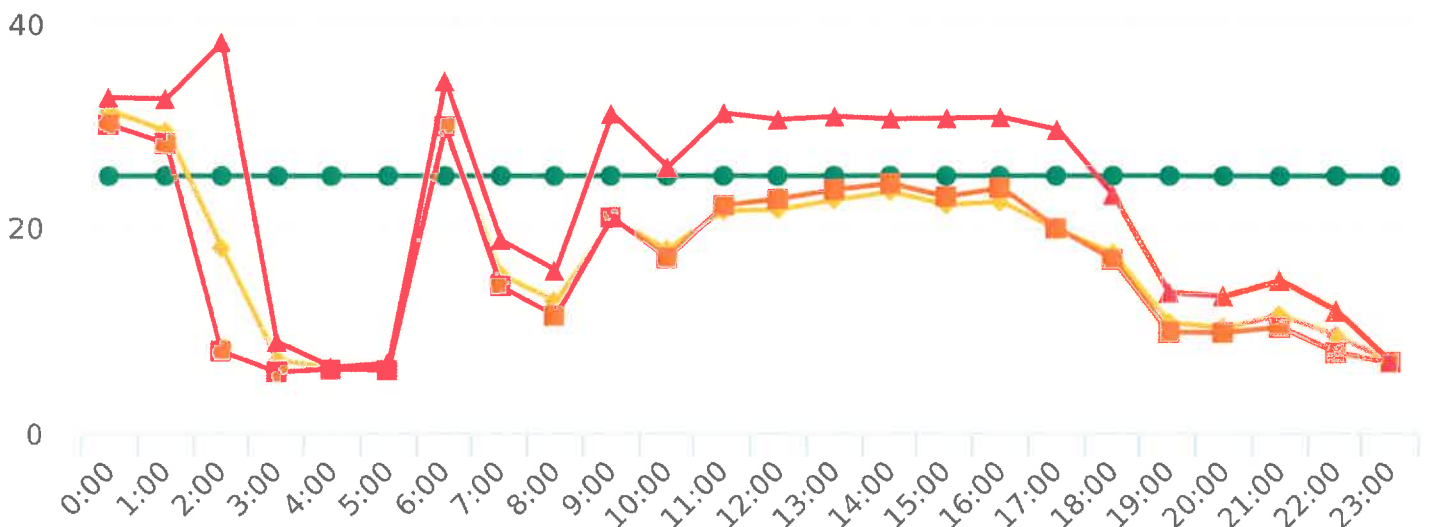
Display Mode: Speed Display

Average Volume per Day: 1477.4

Total Volume: 10342



■ Violators   
 ■ Inside Threshold   
 ■ Compliant   
 ■ Vehicles Slowed   
 ■ Other



● Speed Limit   
 ◆ Average Speed   
 ■ 50% Speed   
 ▲ 85% Speed





# Extended Speed Summary

Bird Rock Rd, 14S - near Indian Village, SB

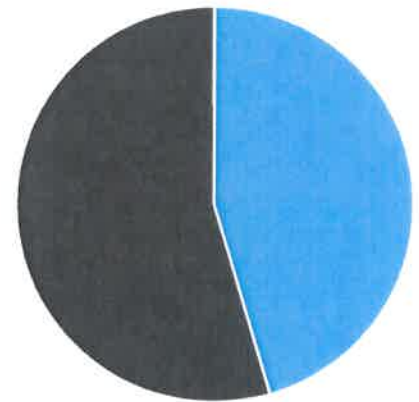
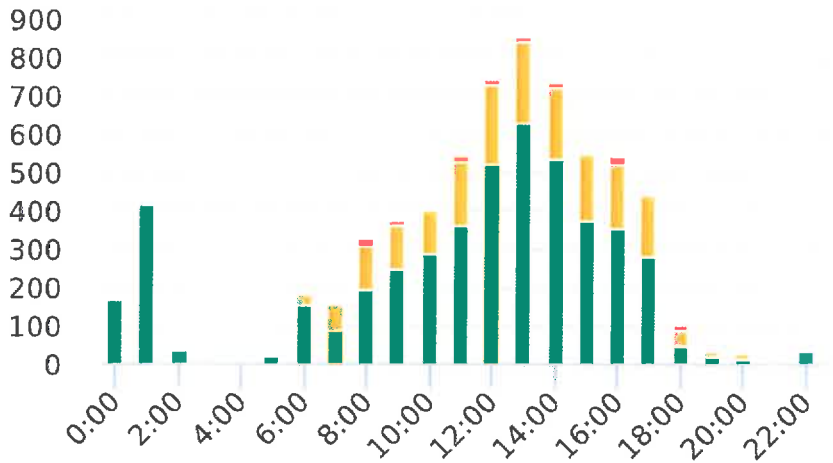
Start: 2021-01-18  
 End: 2021-01-23  
 Times: 0:00-23:59

Violation Threshold: Speed Limit + 10  
 Speed Range: 1 to 100

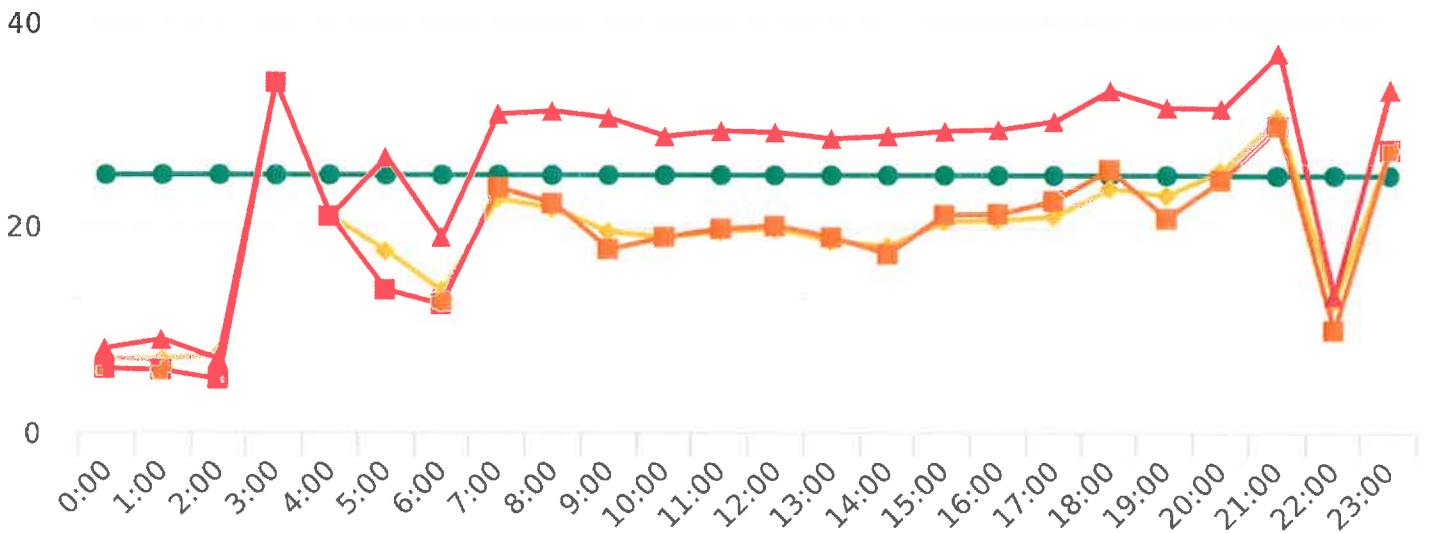
## Overall Summary

Total Days of Data: 5  
 Speed Limit: 25  
 Average Speed: 18.49  
 50th Percentile Speed: 18.51  
 85th Percentile Speed: 27.23  
 Pace Speed Range: 14-24

Minimum Speed: 5  
 Maximum Speed: 49  
 Display Mode: Speed Display  
 Average Volume per Day: 1345.6  
 Total Volume: 6728



■ Violators   
 ■ Inside Threshold   
 ■ Compliant   
 ■ Vehicles Slowed   
 ■ Other



● Speed Limit   
 + Average Speed   
 ■ 50% Speed   
 ▲ 85% Speed



# Extended Speed Summary

Sundridge Rd. 15N (infront of 4114, close to Chamisal), NB

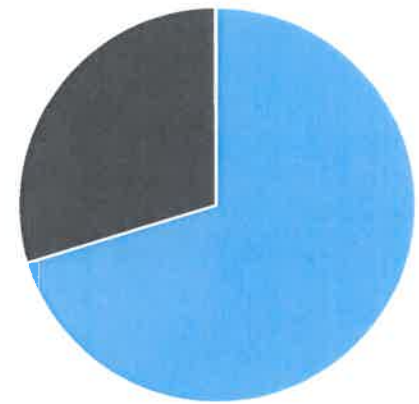
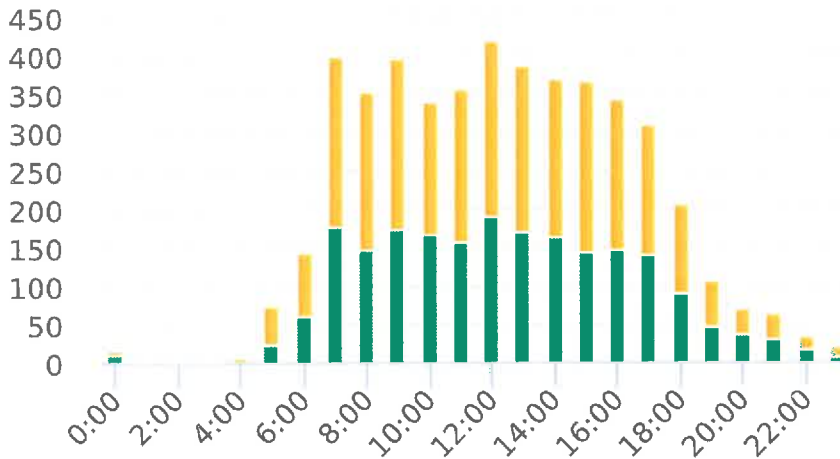
Start: 2021-01-10  
 End: 2021-01-17  
 Times: 0:00-23:59

Violation Threshold: Speed Limit + 10  
 Speed Range: 1 to 100

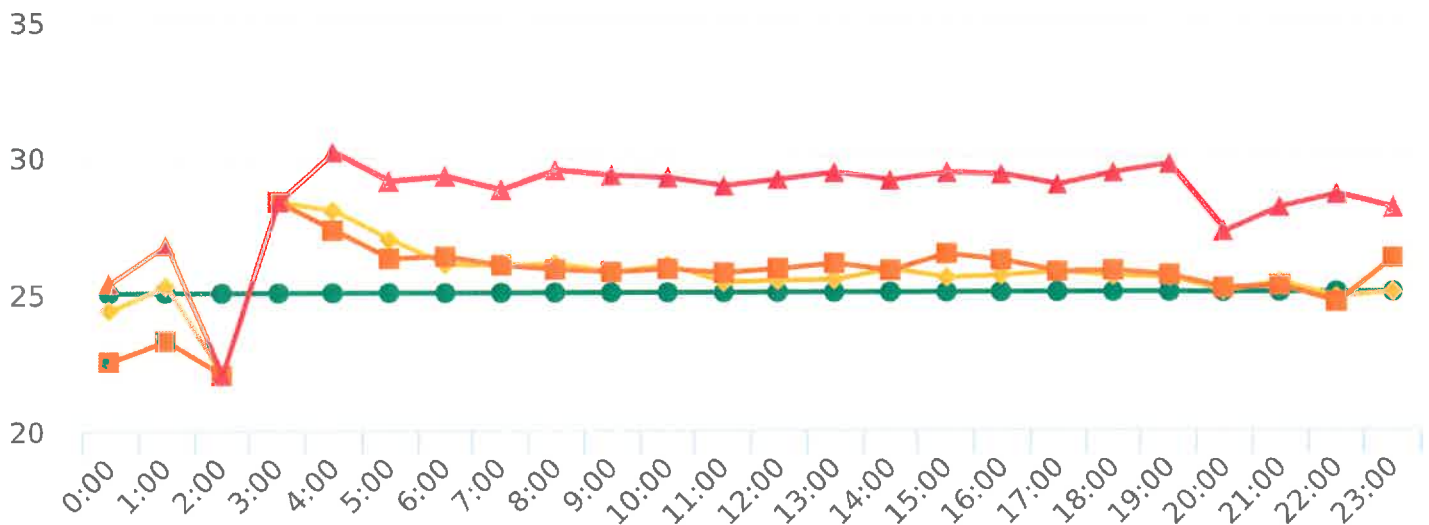
## Overall Summary

Total Days of Data: 7  
 Speed Limit: 25  
 Average Speed: 25.7  
 50th Percentile Speed: 25.89  
 85th Percentile Speed: 29.12  
 Pace Speed Range: 21-31

Minimum Speed: 5  
 Maximum Speed: 42  
 Display Mode: Speed Display  
 Average Volume per Day: 689.6  
 Total Volume: 4827



■ Violators   
 ■ Inside Threshold   
 ■ Compliant   
 ■ Vehicles Slowed   
 ■ Other



● Speed Limit   
 ● Average Speed   
 ● 50% Speed   
 ● 85% Speed



# Extended Speed Summary

## Sundridge Rd. 15N (infront of 4114, close to Chamisal), NB

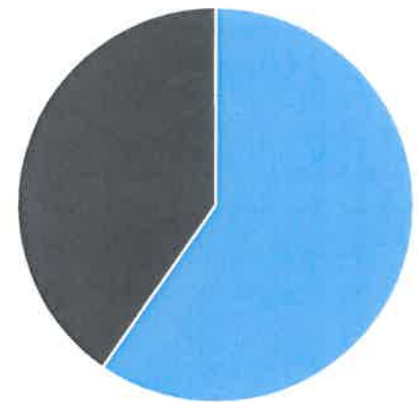
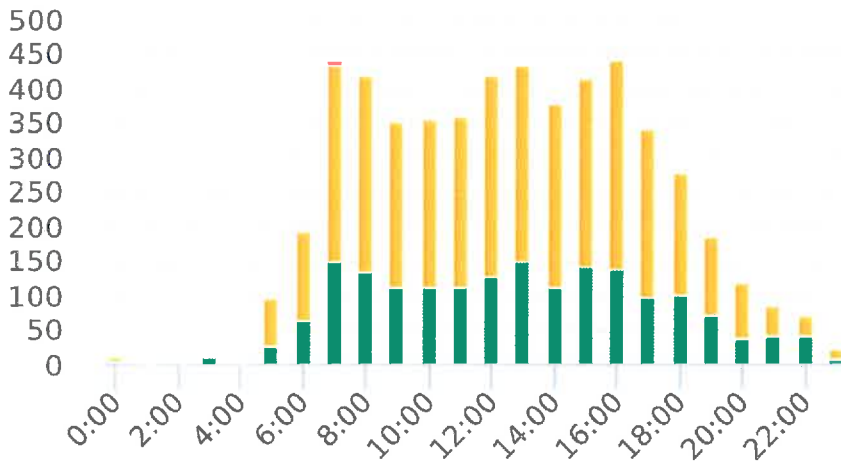
Start: 2021-03-07  
 End: 2021-03-14  
 Times: 0:00-23:59

Violation Threshold: Speed Limit + 10  
 Speed Range: 1 to 100

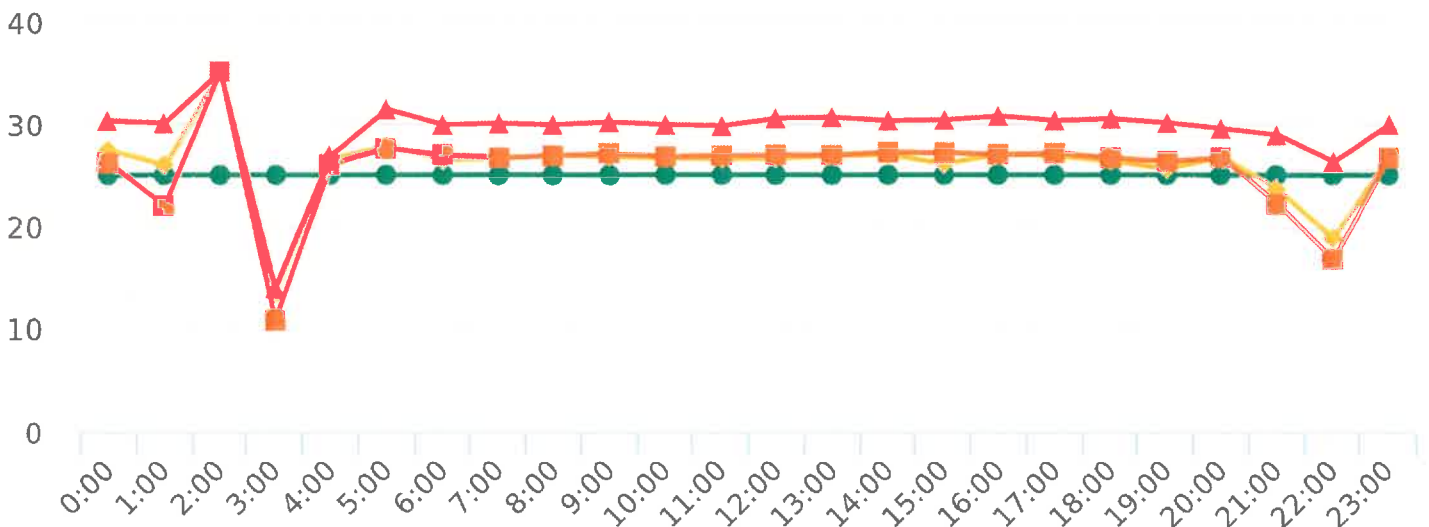
### Overall Summary

Total Days of Data: 7  
 Speed Limit: 25  
 Average Speed: 26.5  
 50th Percentile Speed: 26.68  
 85th Percentile Speed: 30.07  
 Pace Speed Range: 22-32

Minimum Speed: 5  
 Maximum Speed: 42  
 Display Mode: Speed Display  
 Average Volume per Day: 778.9  
 Total Volume: 5452



■ **Violators**    
 ■ **Inside Threshold**    
 ■ **Compliant**    
 ■ **Vehicles Slowed**    
 ■ **Other**



● **Speed Limit**    
 ◆ **Average Speed**    
 ■ **50% Speed**    
 ▲ **85% Speed**



# Extended Speed Summary

Sundridge Rd. 15S (infront of 4114, close to Chamisal), SB

Start: 2021-01-18

End: 2021-01-24

Times: 0:00-23:59

Violation Threshold: Speed Limit + 10

Speed Range: 1 to 100

## Overall Summary

Total Days of Data: 6

Speed Limit: 25

Average Speed: 26.96

50th Percentile Speed: 27.13

85th Percentile Speed: 30.92

Pace Speed Range: 22-32

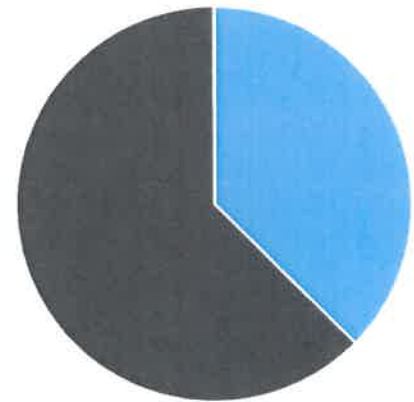
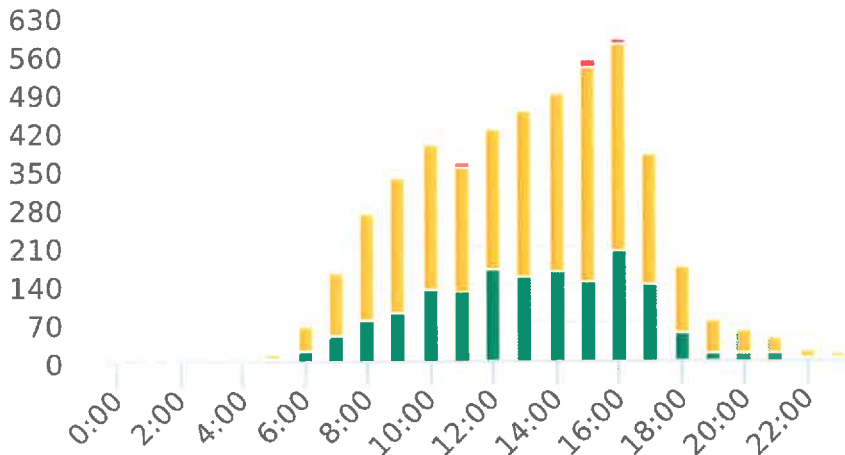
Minimum Speed: 5

Maximum Speed: 41

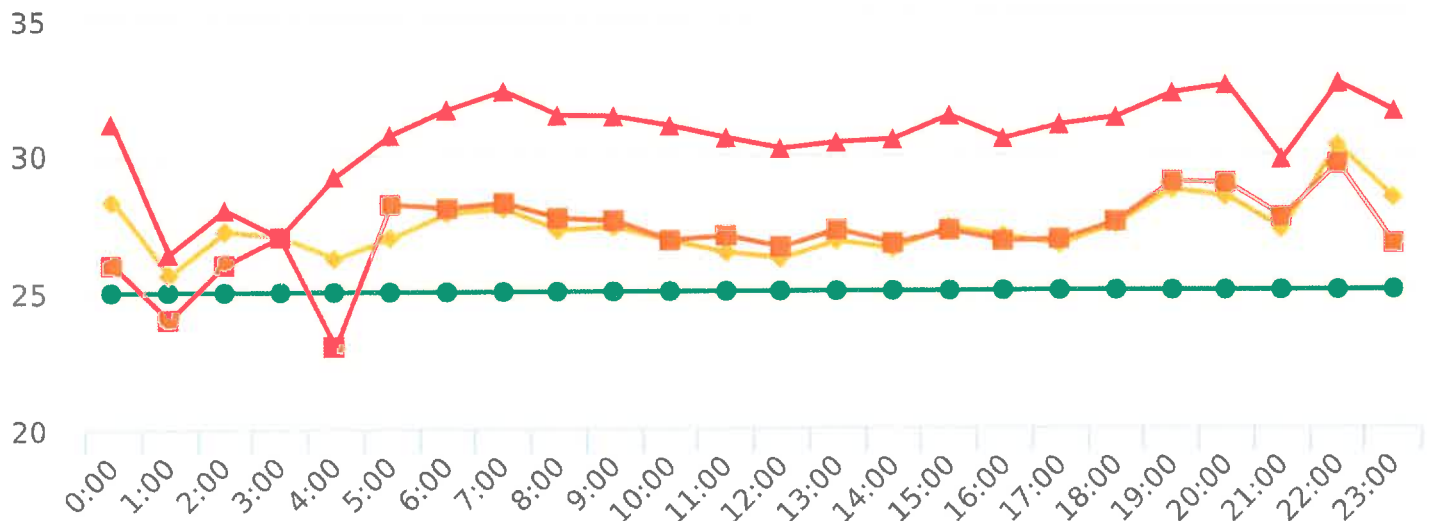
Display Mode: Speed Display

Average Volume per Day: 825.2

Total Volume: 4951



■ Violators   
 ■ Inside Threshold   
 ■ Compliant   
 ■ Vehicles Slowed   
 ■ Other



● Speed Limit   
 ● Average Speed   
 ● 50% Speed   
 ● 85% Speed



# Extended Speed Summary

## Sunset and El Bosque Dr., 16N - intersection, NB

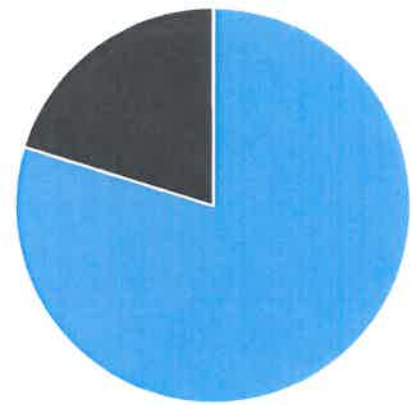
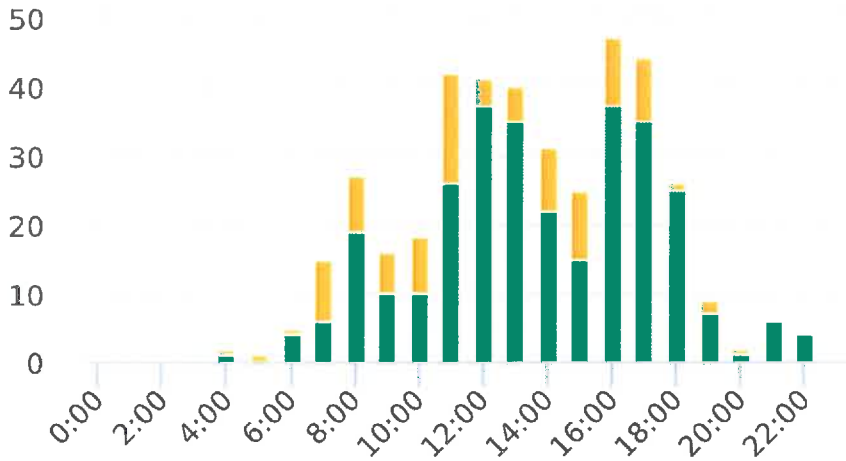
Start: 2021-01-10  
 End: 2021-01-14  
 Times: 0:00-23:59

Violation Threshold: Speed Limit + 10  
 Speed Range: 1 to 100

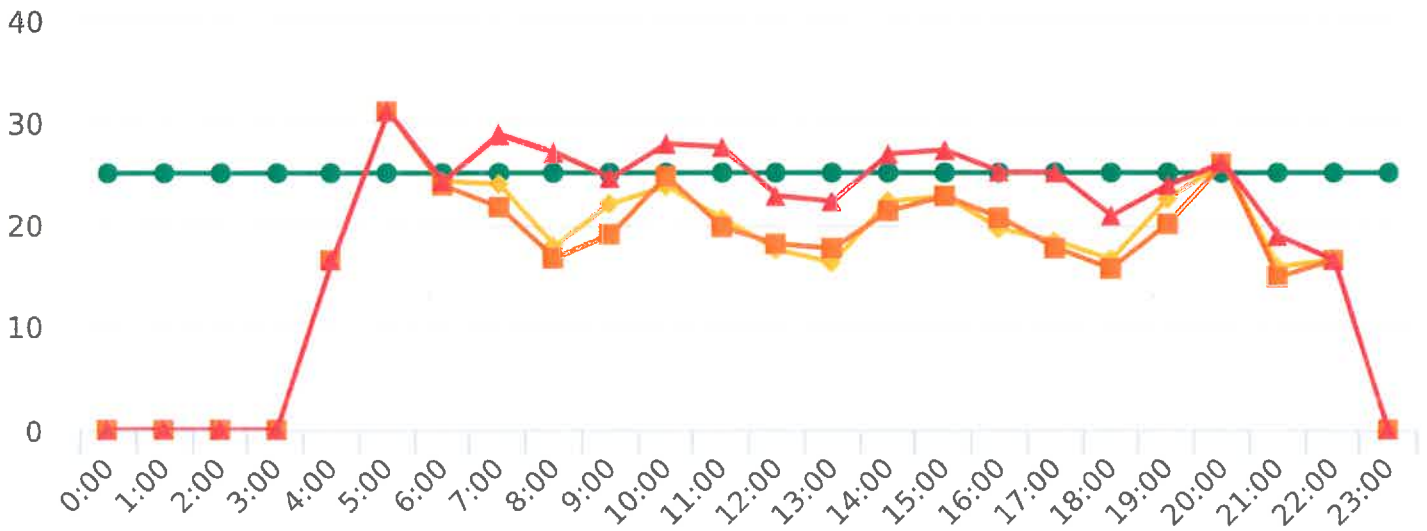
### Overall Summary

Total Days of Data: 4  
 Speed Limit: 25  
 Average Speed: 19.61  
 50th Percentile Speed: 19.32  
 85th Percentile Speed: 24.91  
 Pace Speed Range: 16-26

Minimum Speed: 5  
 Maximum Speed: 35  
 Display Mode: Speed Display  
 Average Volume per Day: 100.3  
 Total Volume: 401



■ Violators   
 ■ Inside Threshold   
 ■ Compliant   
 ■ Vehicles Slowed   
 ■ Other



● Speed Limit   
 ◆ Average Speed   
 ■ 50% Speed   
 ▲ 85% Speed



# Extended Speed Summary

## Sunset and El Bosque Dr., 16N - intersection, NB

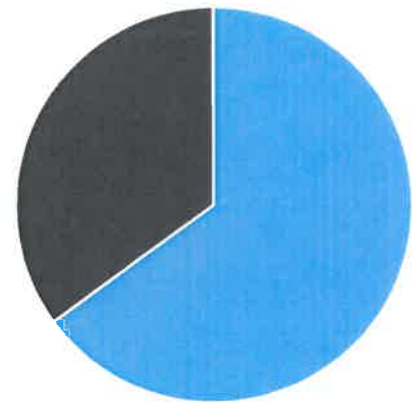
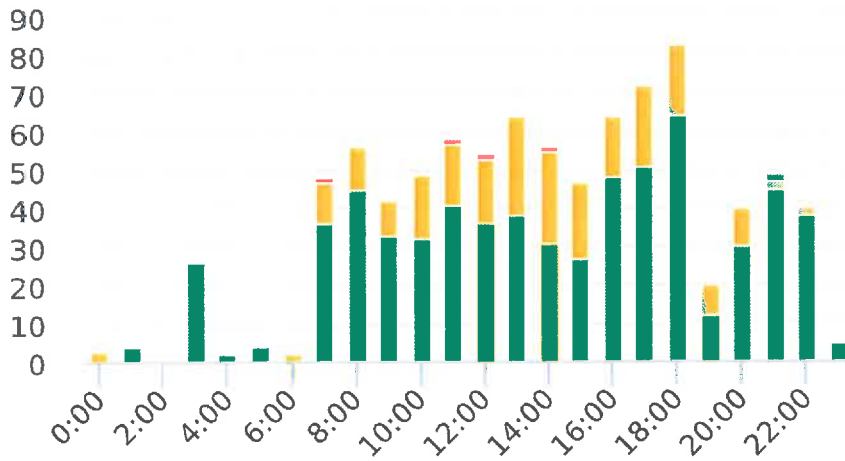
Start: 2021-03-07  
 End: 2021-03-14  
 Times: 0:00-23:59

Violation Threshold: Speed Limit + 10  
 Speed Range: 1 to 100

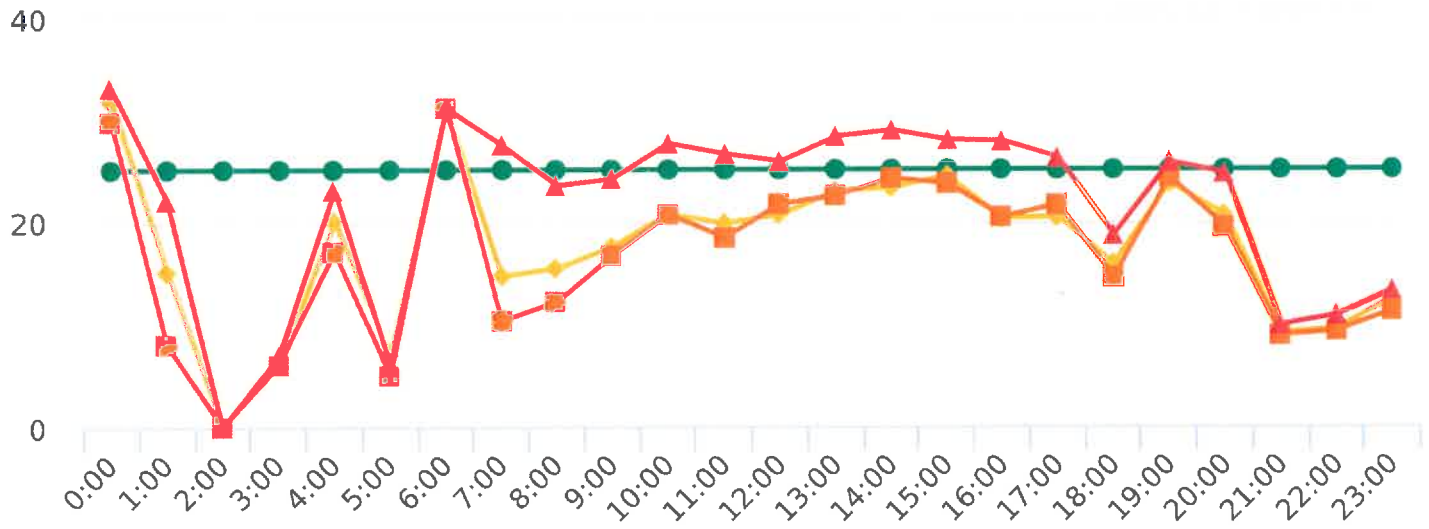
### Overall Summary

Total Days of Data: 7  
 Speed Limit: 25  
 Average Speed: 18.23  
 50th Percentile Speed: 17.56  
 85th Percentile Speed: 23.47  
 Pace Speed Range: 14-24

Minimum Speed: 5  
 Maximum Speed: 39  
 Display Mode: Speed Display  
 Average Volume per Day: 127.3  
 Total Volume: 891



■ Violators   
 ■ Inside Threshold   
 ■ Compliant   
 ■ Vehicles Slowed   
 ■ Other



● Speed Limit   
 ◆ Average Speed   
 ■ 50% Speed   
 ▲ 85% Speed



# Extended Speed Summary

Sunset and El Bosque Dr., 16S - intersection, SB

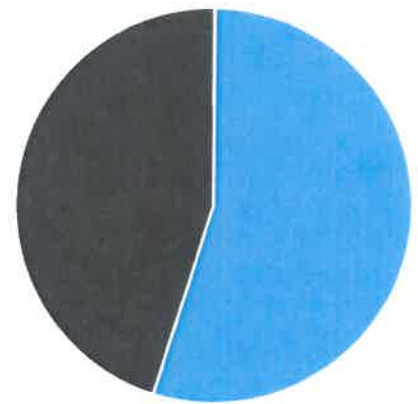
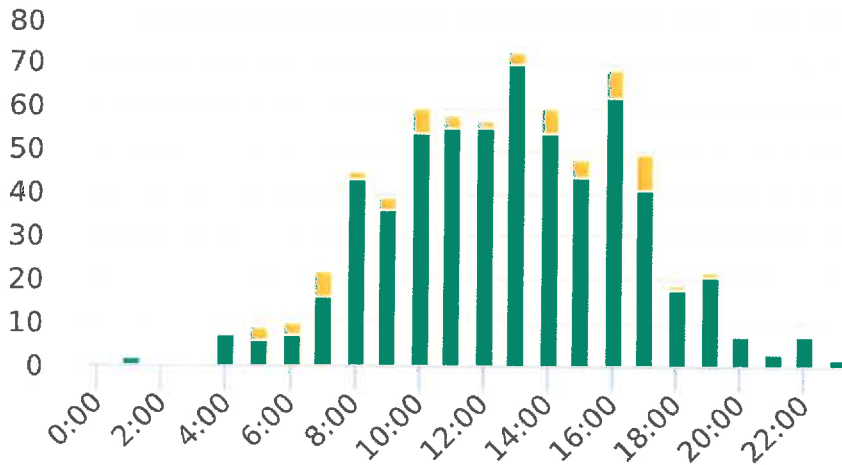
Start: 2021-01-18  
 End: 2021-01-24  
 Times: 0:00-23:59

Violation Threshold: Speed Limit + 10  
 Speed Range: 1 to 100

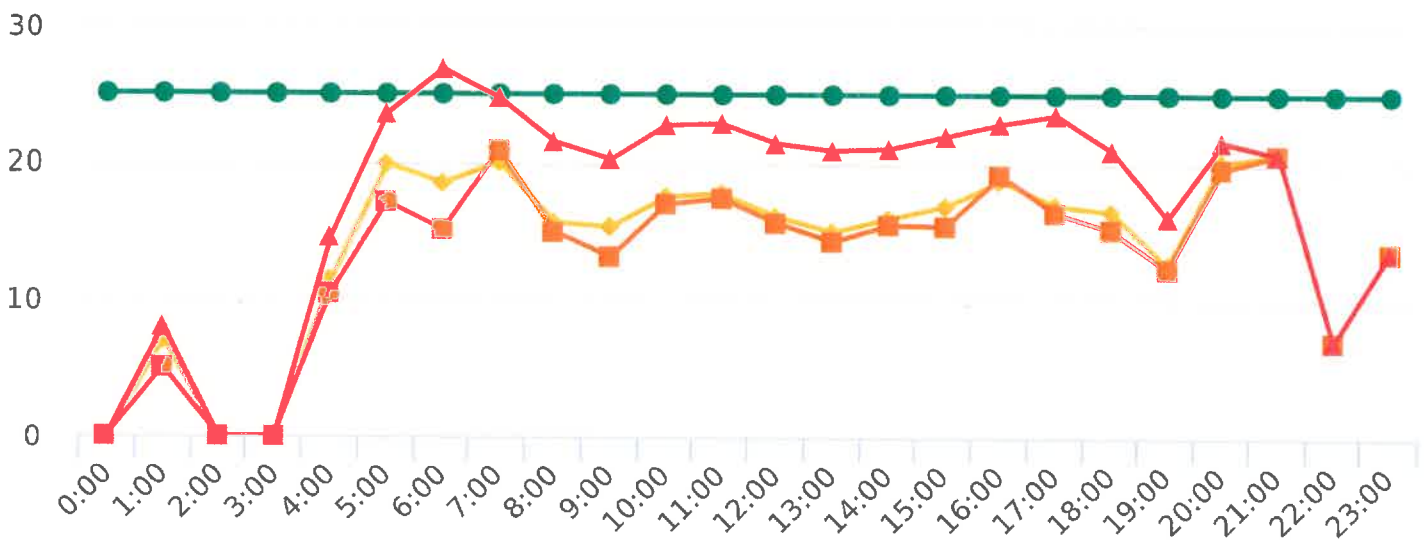
## Overall Summary

Total Days of Data: 6  
 Speed Limit: 25  
 Average Speed: 16.56  
 50th Percentile Speed: 15.91  
 85th Percentile Speed: 21.6  
 Pace Speed Range: 12-22

Minimum Speed: 5  
 Maximum Speed: 34  
 Display Mode: Speed Display  
 Average Volume per Day: 111.5  
 Total Volume: 669



■ Violators   
 ■ Inside Threshold   
 ■ Compliant   
 ■ Vehicles Slowed   
 ■ Other



● Speed Limit   
 ◆ Average Speed   
 ■ 50% Speed   
 ▲ 85% Speed