

## **ADMINISTRATIVE COORDINATOR REPORT**

**October 28, 2022**

TO: Board of Directors

FROM: Yuriana Nuñez, Administrative Coordinator

SUBJECT: **Law Enforcement Status Report for First Quarter Ending September 30, 2022**

---

---

### **VEHICLE SPEED DATA**

The four mobile speed monitor/display units were rotated among 16 locations. The measured average speeds in most residential zones were below 25mph, except for seven locations identified for high speed: Forest Lodge Road near Majella, Sloat Road near Wranglers, Forest Lake Road near Bristol Curve, Crespi Lane near Del Ciervo, 17-Mile Drive near Ocean, Sunridge Road near Chamisal, and Congress Road near Majella. Additionally, four locations registered high speeds: Lopez Rd. near Congress Rd., El Bosque Dr., and Congress near Navajo Tract. The speeds at all locations are summarized on the attached High Speed Location Chart. Approximately one percent of the recorded speeds at the eleven locations exceed 40 miles per hour.

### **VEHICLE CITATION DATA**

During the three-month and twelve-month periods ending September 30, 2022, California Highway Patrol (CHP) issued 56 (17 for unsafe speed) and 336 (171 for unsafe speed) citations, respectively. The number of citations for the previous three-month and twelve-month periods ending June 30, 2022, were 102 (56 for unsafe speed) and 450 (260 for unsafe speed). A breakdown of the type and location of citations issued in the past quarter and year is summarized on the attached charts and maps.


In addition to the citations, CHP gave 196 verbal warnings and assisted 195 motorists. In the previous quarter, 117 verbal warnings and 214 motorist assistances were given. A total of 485 verbal warnings and 535 motorist assistances were given in Fiscal Year 2021 – 22.

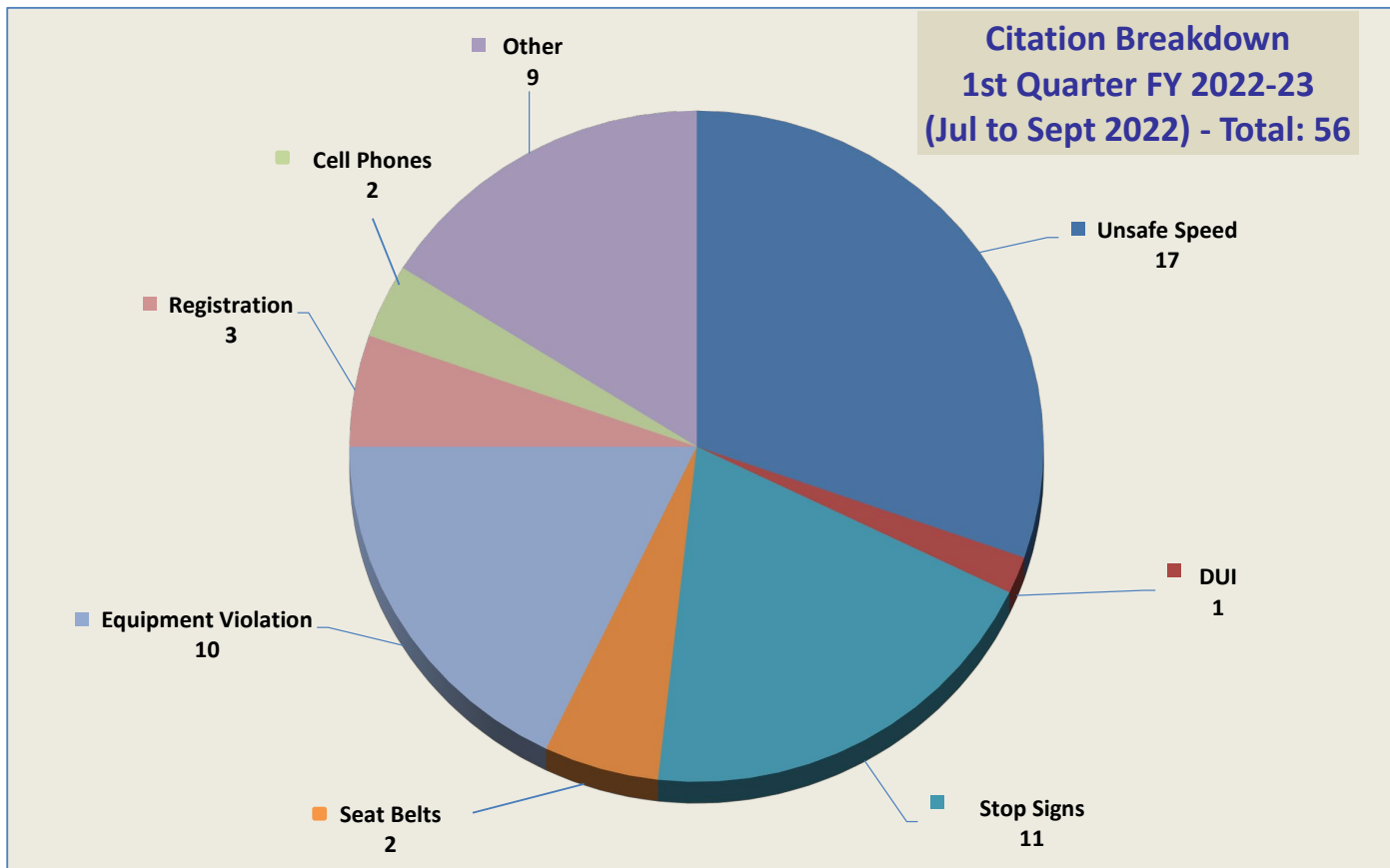
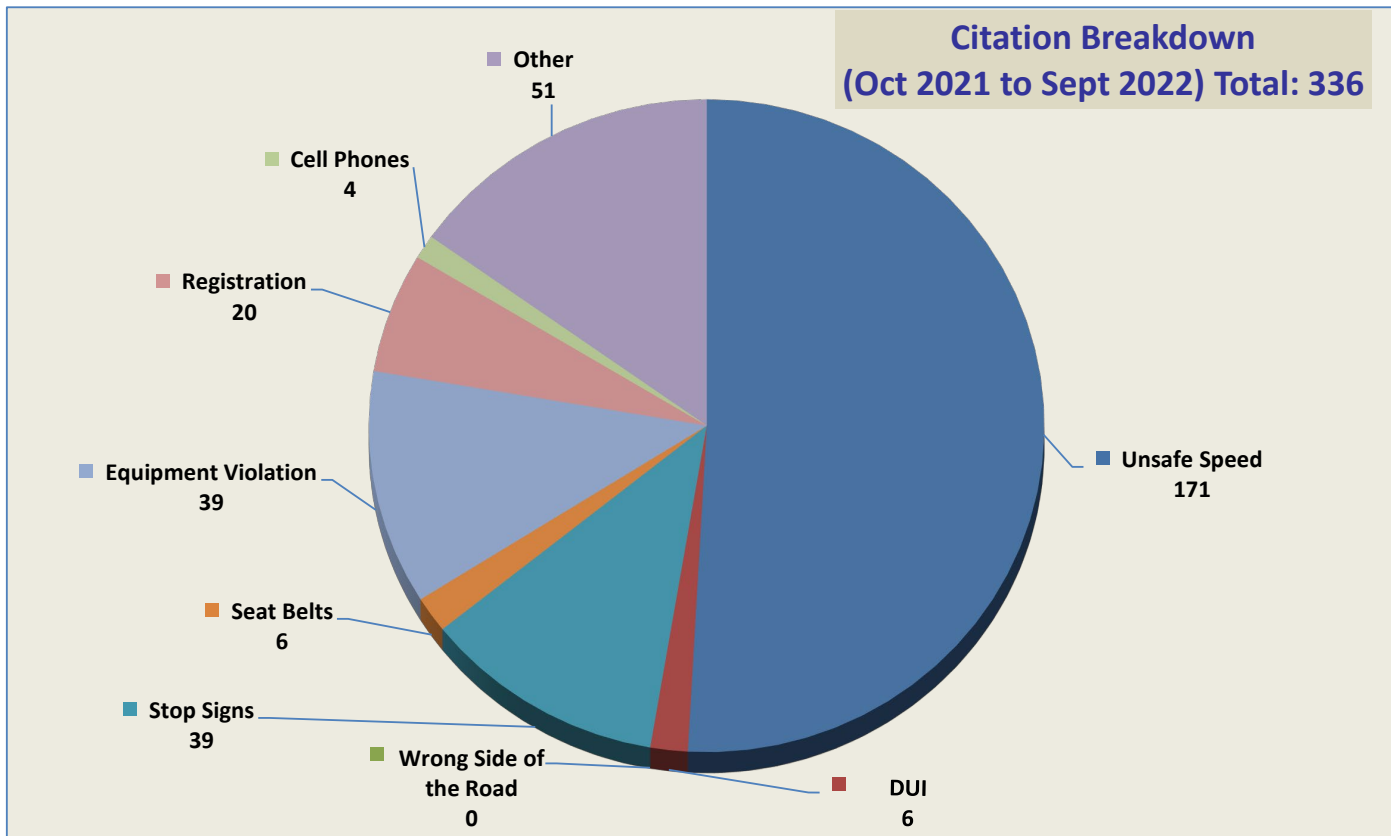
#### Attachments:

1. High Speed Location Chart
2. Citation Charts
3. Citation by Location Maps

**Vehicle Traffic and Speed Statistics at Higher Speed Locations**  
**July - September 2022**

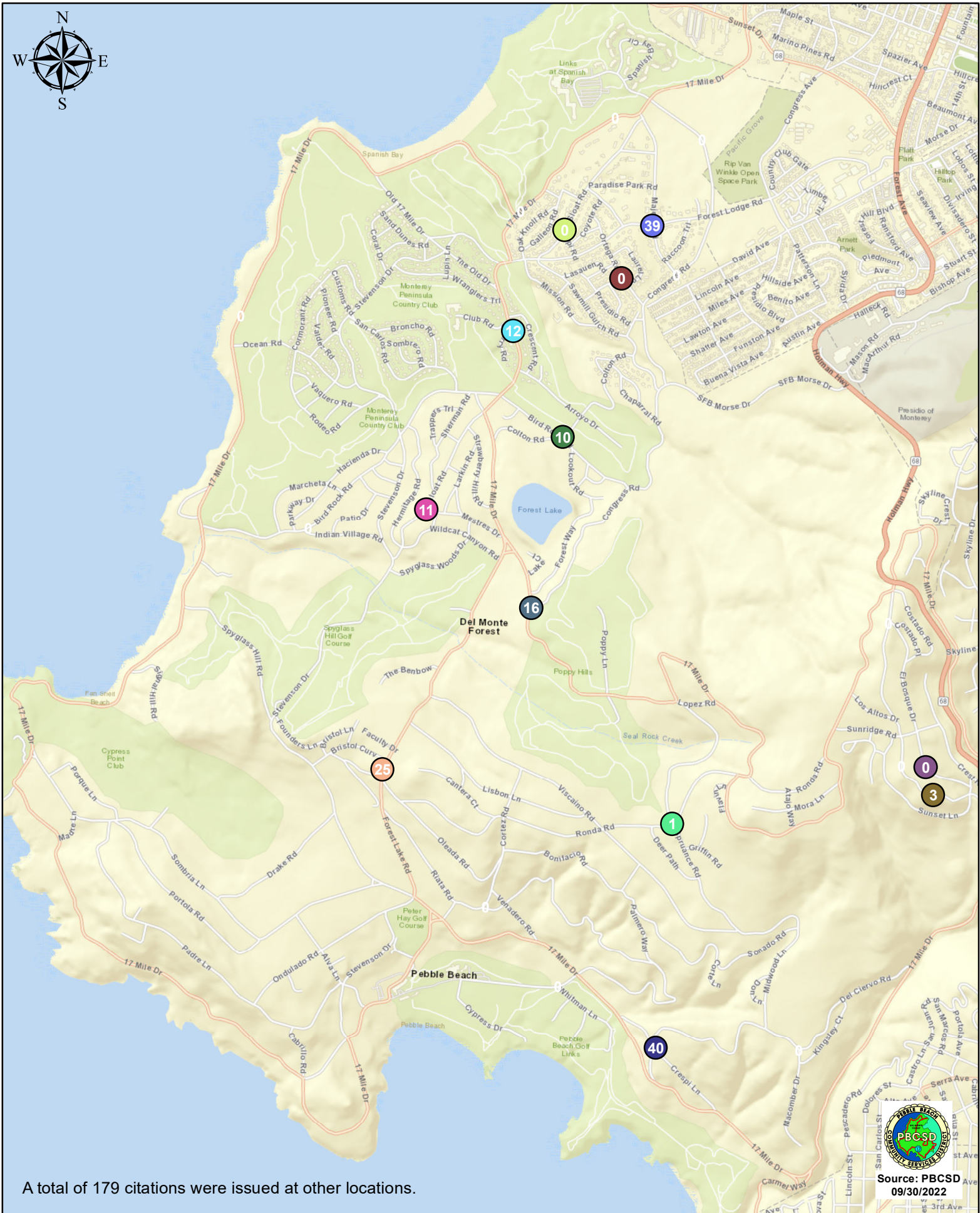
Location	Travel Direction	Period 2021	Traffic Count	41-45 mph	46-50 mph	Over 50 mph
Forest Lodge near Majella	East	08/08 - 08/15	16,675	101	18	6
Forest Lodge near Majella	West	08/15 - 08/22	19,510	93	15	7
Sloat Road Near Wranglers	North	08/08 - 08/15	11,804	45	5	3
Sloat Road Near Wranglers	South	08/15 - 08/22	11,686	79	18	10
Lopez Rd. Near Congress Rd.	North	08/22 -08/29	7,653	24	10	3
Lopez Rd. Near Congress Rd.	South	08/29 - 09/05	5,464	67	7	1
Forest Lake Rd. near Bristol Curve	South	07/05 - 07/11	10,049	17	4	4
Forest Lake Rd. near Bristol Curve	North	08/22 - 08/29	2,039	1	1	0
Forest Lake Rd. near Bristol Curve	South	08/29 - 09/05	1,805	0	0	0
El Bosque Dr.	North	09/05 - 09/12	7,278	37	7	2
El Bosque Dr.	South	09/12 - 09/19	6,976	54	11	4
Crespi Lane near Del Ciervo	North	07/11 - 07/18	651	0	0	0
Crespi Lane near Del Ciervo	South	07/18 - 07/25	760	1	0	19
Crespi Lane near Del Ciervo	North	09/05 - 09/12	2,277	44	14	8
Crespi Lane near Del Ciervo	South	09/12 - 09/19	1,881	26	14	1
17-Mile Drive near Ocean	North	07/25 - 08/01	9,137	104	16	3
17-Mile Drive near Ocean	South	08/01 - 08/08	13,604	248	52	32
17-Mile Drive near Ocean	North	09/19 - 09/26	8,422	110	20	16
17-Mile Drive near Ocean	South	09/26 - 10/03	13,594	318	81	24
Sunridge Road near Chamisal	North	07/25 - 08/01	6,777	3	0	0
Sunridge Road near Chamisal	South	08/01 - 08/08	9,201	1	1	0
Sunridge Road near Chamisal	North	09/19 - 09/26	9,154	2	1	1
Sunridge Road near Chamisal	South	09/26 - 10/03	13,089	4	2	0
Congress near Majella	North	07/11 - 07/18	6,183	37	9	4
Congress near Majella	South	07/18 - 07/25	7,513	94	9	10
Congress near Majella	North	09/05 - 09/12	1,648	1	0	0
Congress near Majella	South	09/12 - 09/19	1,520	0	0	0
Congress near Navajo Tract	North	08/08 - 08/15	8,734	206	60	24
Congress near Navajo Tract	South	08/15 - 08/22	21,543	316	95	81
<b>Total</b>			236,627	2,033	470	263
<b>Percent of Total</b>				0.86%	0.20%	0.11%

 = Car Week



*Note: In addition to the citations above, CHP gave 196 verbal warnings and assisted 195 motorists during 1st Quarter FY 2022-23.*

# CHP Traffic Enforcement Program Number of Citations Issued by Locations Oct 2021 to Sept 2022

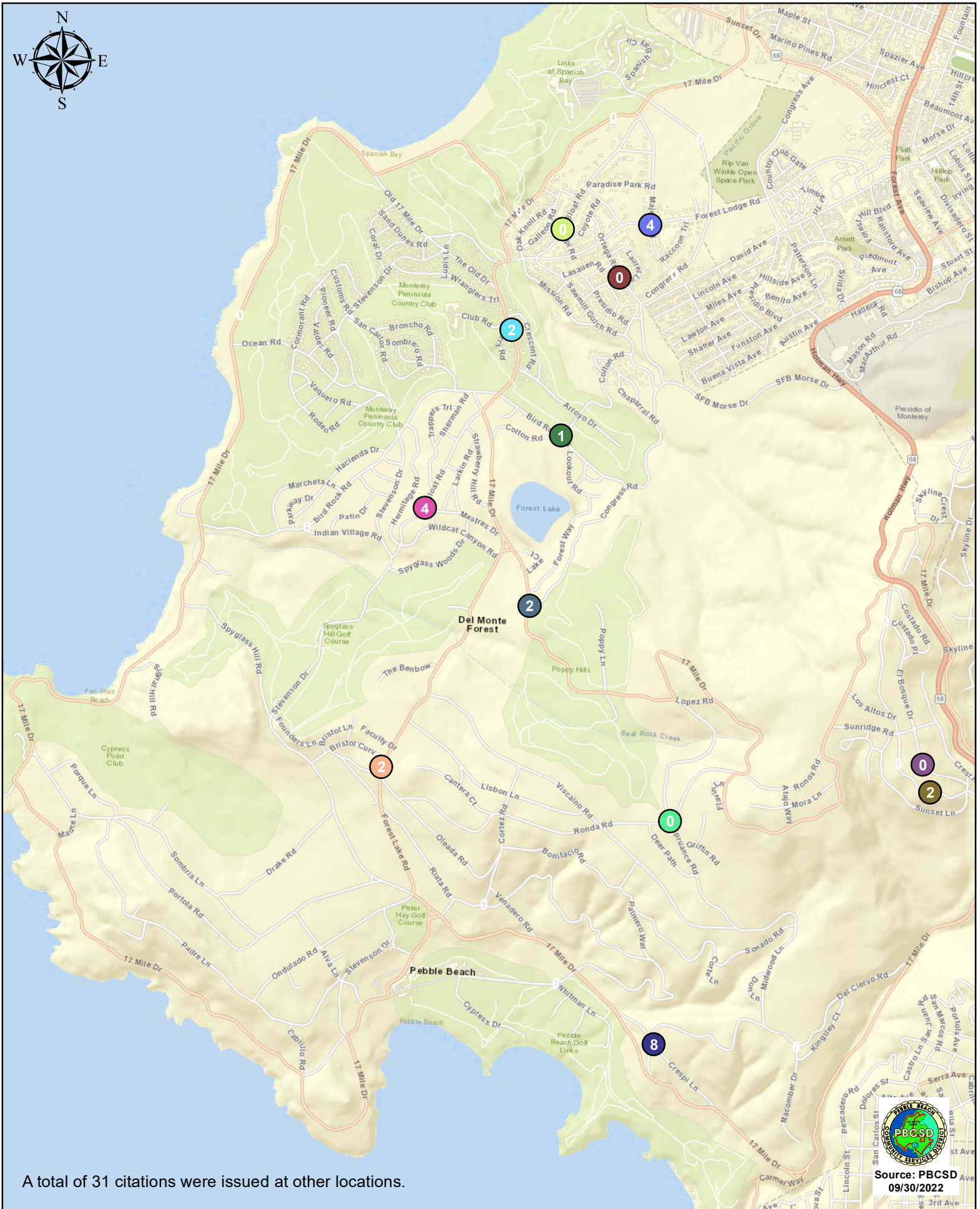


A total of 179 citations were issued at other locations.



Source: PBCSD  
09/30/2022

# CHP Traffic Enforcement Program Number of Citations Issued by Locations Jul 2022 to Sept 2022



A total of 31 citations were issued at other locations.



Source: PBCSD  
09/30/2022