

ADMINISTRATIVE COORDINATOR REPORT

January 26, 2024

TO: Board of Directors

FROM: Alayna Paxton, Environmental Compliance Coordinator

SUBJECT: **Law Enforcement Status Report for Second Quarter Ending December 31, 2023**

VEHICLE SPEED DATA

The four mobile speed monitor/display units were rotated among 16 locations. The measured average speeds in most residential zones were below 25mph. The speeds at all locations are summarized on the attached Vehicle Traffic and Speed Statistics at Higher Speed Location Chart. Less than one percent of the recorded speeds at the 16 locations exceed 40 miles per hour.

VEHICLE CITATION DATA

During the three-month and twelve-month periods ending December 31, 2023, California Highway (CHP) issued 29 (14 for unsafe speed) and 311 (116 for unsafe speed) citations, respectively. The number of citations for the previous three-month and twelve-month periods ending September 30, 2023, were issued 98 (48 for unsafe speed) and 354 (127 for unsafe speed). A breakdown of the type and location of citations issued in the past quarter and year is summarized on the attached charts and maps.

In addition to the citations, CHP gave 77 verbal warnings and assisted 140 motorists. In the previous quarter, 232 verbal warnings and 200 motorist assistances were given.

Attachments:

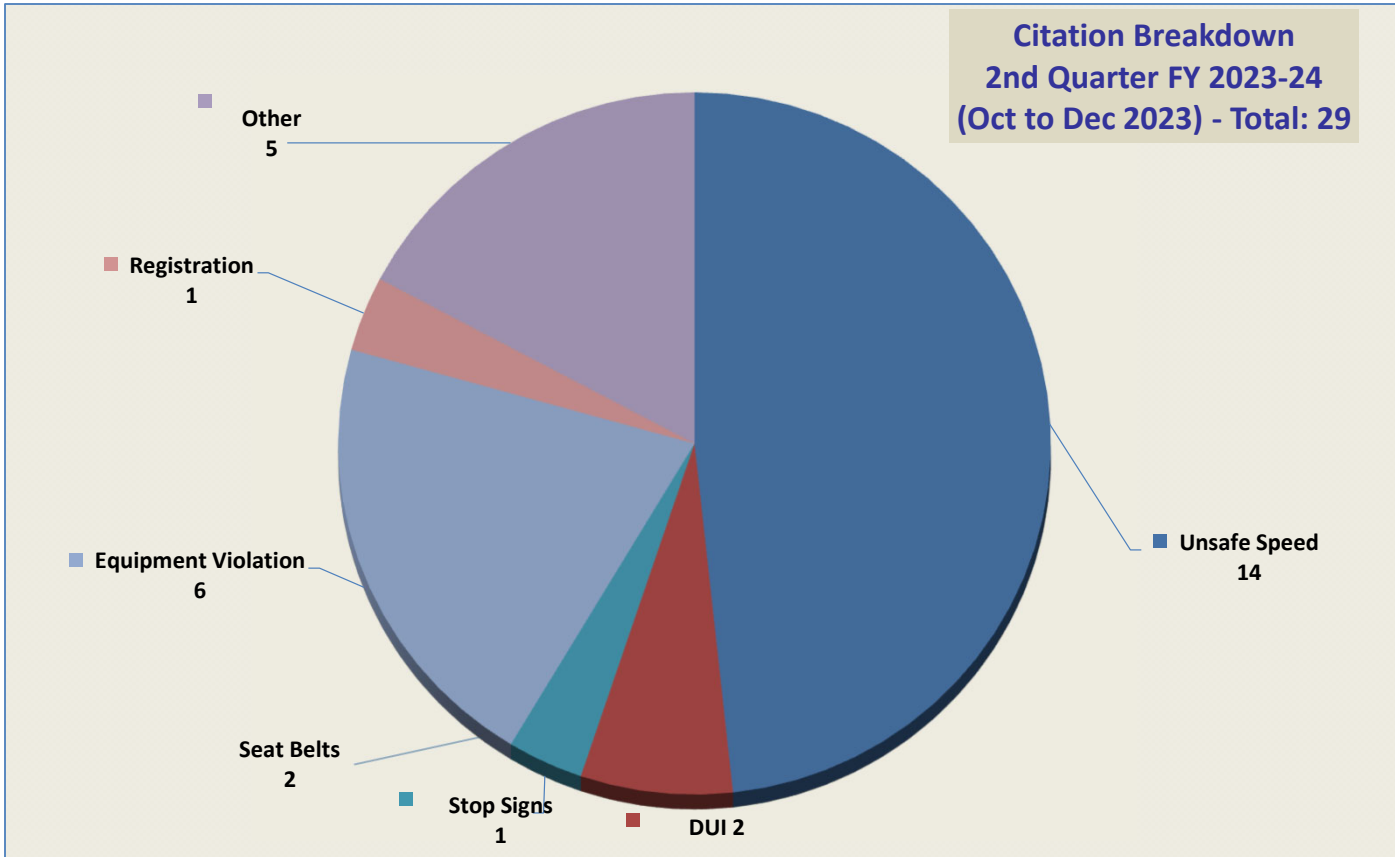
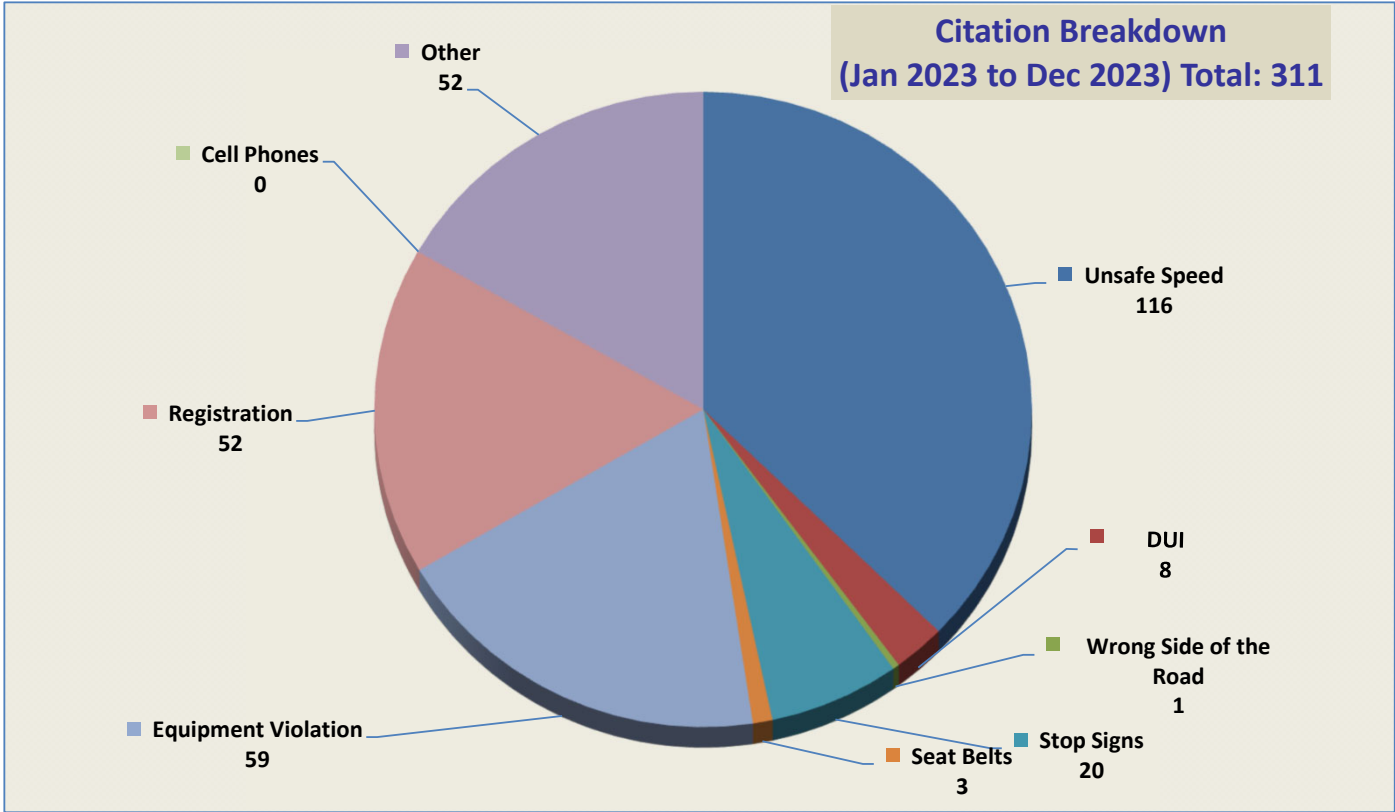
1. Vehicle Speed Data
2. CHP Citation Charts and Maps
3. Sheriff Crime Statistics

Vehicle Traffic and Speed Statistics at Higher Speed Locations
October - December 2023

| Location | Travel Direction | Period 2023 | Traffic Count | 41-45 mph | 46-50 mph | Over 50 mph |
|------------------------------------|------------------|-------------|---------------|-----------|-----------|-------------|
| 17-Mile Drive & Ocean | North | 10/16-10/23 | 7,842 | 106 | 26 | 12 |
| 17-Mile Drive & Ocean | South | 10/23-10/30 | 12,083 | 240 | 63 | 31 |
| 17-Mile Drive & Ocean | North | 12/11-12/18 | 6,042 | 116 | 21 | 13 |
| 17-Mile Drive & Ocean | South | 12/18-12/26 | 15,744 | 528 | 122 | 57 |
| Ronda Rd. at Spruance Intersection | East | 10/2-10/9 | 4,291 | 7 | 0 | 0 |
| Ronda Rd. at Spruance Intersection | West | 10/9-10/16 | 5,635 | 9 | 0 | 0 |
| Ronda Rd. at Spruance Intersection | East | 11/27-12/4 | 5,170 | 18 | 4 | 1 |
| Ronda Rd. at Spruance Intersection | West | 12/4-12/11 | 5,661 | 12 | 1 | 0 |
| Congress near Navajo Tract | North | 10/30-11/6 | 6,977 | 143 | 59 | 12 |
| Congress near Navajo Tract | South | 11/6-11/13 | 19,481 | 329 | 66 | 19 |
| Congress near Navajo Tract | North | 12/26-1/2 | 4,252 | 101 | 17 | 6 |
| Congress Rd. near Majella Rd. | North | 10/2-10/9 | 1,100 | 30 | 7 | 0 |
| Congress Rd. near Majella Rd. | South | 10/9-10/16 | 1,817 | 48 | 11 | 12 |
| Congress Rd. near Majella Rd. | North | 11/27-12/4 | 2,121 | 103 | 31 | 11 |
| Congress Rd. near Majella Rd. | South | 12/4-12/11 | 1,989 | 24 | 9 | 2 |
| Bird Rock near Indian Village Rd. | North | 10/16-10/23 | 1,091 | 0 | 0 | 0 |
| Bird Rock near Indian Village Rd. | South | 10/23-10/30 | 1,169 | 0 | 0 | 0 |
| Bird Rock near Indian Village Rd. | North | 12/11-12/18 | 1,025 | 4 | 0 | 0 |
| Bird Rock near Indian Village Rd. | South | 12/18-12/26 | 1,328 | 0 | 1 | 0 |
| Forest Lodge Rd. near Majella Rd. | East | 10/30-11/6 | 18,030 | 127 | 14 | 2 |
| Forest Lodge Rd. near Majella Rd. | West | 11/6-11/13 | 14,841 | 68 | 8 | 5 |
| Forest Lodge Rd. near Majella Rd. | East | 12/26-1/2 | 13,089 | 65 | 11 | 10 |
| Bird Rock near Colton Rd. | North | 11/13-11/20 | 4,983 | 2 | 1 | 2 |

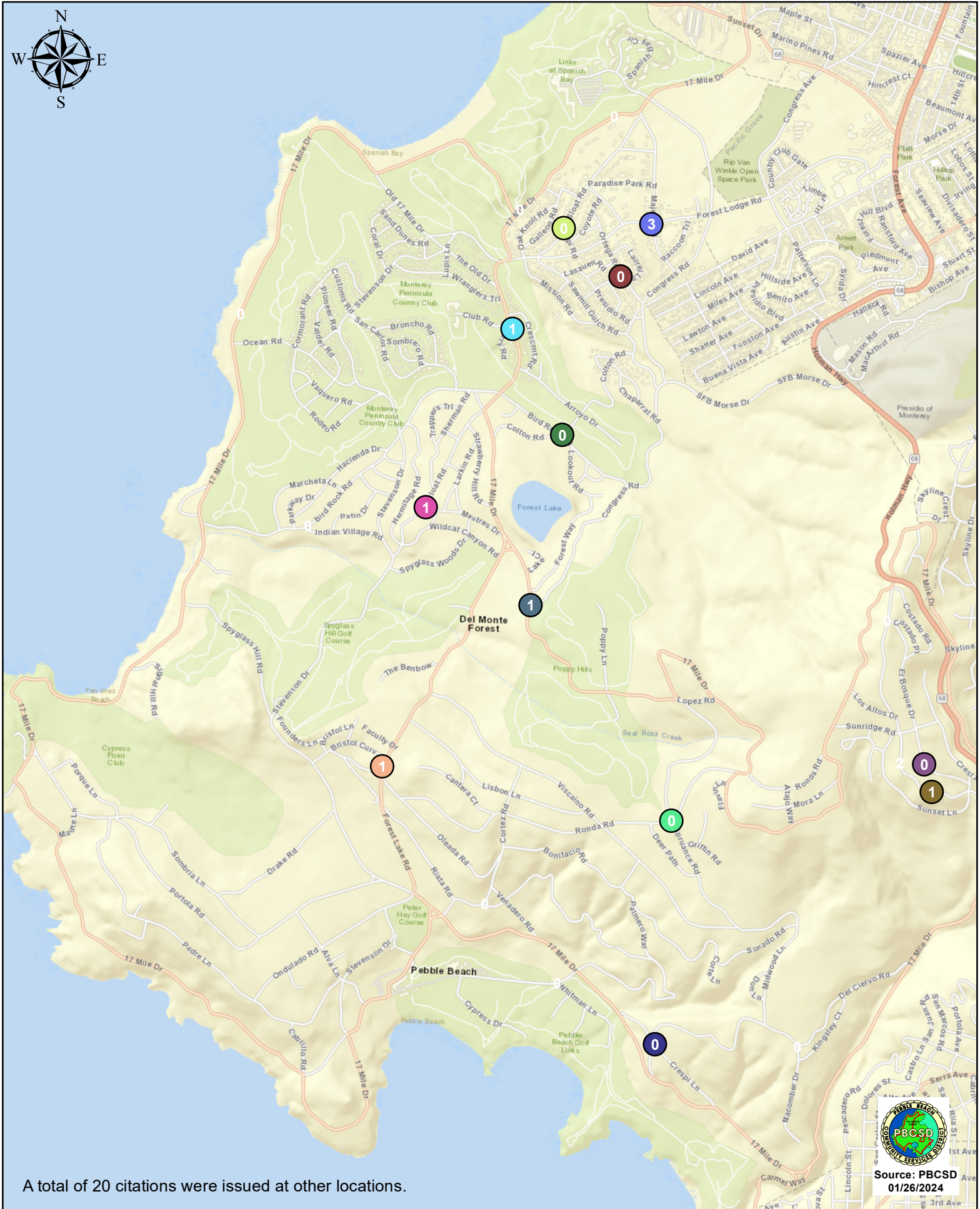
| Location | Travel Direction | Period 2023 | Traffic Count | 41-45 mph | 46-50 mph | Over 50 mph |
|---------------------------------|-------------------------|--------------------|----------------------|------------------|------------------|--------------------|
| Bird Rock near Colton Rd. | South | 11/20-11/27 | 6,896 | 6 | 4 | 1 |
| Sloat Rd. at Mestres Int. | West | 11/13-11/20 | 8,785 | 77 | 8 | 3 |
| Sloat Rd. at Mestres Int. | East | 11/20-11/27 | 9,309 | 64 | 12 | 5 |
| El Bosque Dr. | North | 10/2-10/9 | 1,213 | 0 | 0 | 0 |
| El Bosque Dr. | South | 10/9-10/16 | 1,716 | 1 | 0 | 1 |
| El Bosque Dr. | North | 11/27-12/4 | 1,799 | 3 | 0 | 1 |
| El Bosque Dr. | South | 12/4-12/11 | 1,494 | 0 | 0 | 0 |
| Sunridge Rd. (in front of 4114) | North | 10/16-10/23 | 9,770 | 4 | 1 | 0 |
| Sunridge Rd. (in front of 4114) | South | 10/23-10/30 | 10,715 | 7 | 0 | 0 |
| Sunridge Rd. (in front of 4114) | North | 12/11-12/18 | 9,925 | 3 | 0 | 1 |
| Sunridge Rd. (in front of 4114) | South | 12/18-12/26 | 9,265 | 9 | 2 | 0 |
| Ortega near Rancho Rd. | North | 10/30-11/6 | 3,877 | 2 | 0 | 0 |
| Ortega near Rancho Rd. | South | 11/6-11/13 | 4,677 | 3 | 3 | 1 |
| Ortega near Rancho Rd. | North | 12/26-1/2 | 3,934 | 3 | 0 | 0 |
| Lopez near Congress | North | 11/13-11/20 | 6,749 | 42 | 13 | 1 |
| Lopez near Congress | South | 11/20-11/27 | 5,758 | 76 | 17 | 17 |
| Crespi Ln. near Del Ciervo | North | 10/2-10/9 | 5,971 | 87 | 9 | 5 |
| Crespi Ln. near Del Ciervo | South | 10/9-10/16 | 5,538 | 40 | 11 | 6 |
| Crespi Ln. near Del Ciervo | North | 11/27-12/4 | 3,891 | 45 | 6 | 0 |
| Crespi Ln. near Del Ciervo | South | 12/4-12/11 | 6,391 | 110 | 16 | 6 |
| Sunset and El Bosque Rd. | North | 10/16-10/23 | 2,037 | 0 | 0 | 0 |
| Sunset and El Bosque Rd. | South | 10/23-10/30 | 1,675 | 2 | 0 | 1 |
| Sunset and El Bosque Rd. | North | 12/11-12/18 | 1,995 | 0 | 0 | 0 |
| Sunset and El Bosque Rd. | South | 12/18-12/26 | 1,131 | 1 | 0 | 0 |
| Sloat Rd. near Wrangler's Int. | North | 10/30-11/6 | 9,572 | 19 | 1 | 0 |

| Location | Travel Direction | Period 2023 | Traffic Count | 41-45 mph | 46-50 mph | Over 50 mph |
|------------------------------------|-------------------------|--------------------|----------------------|------------------|------------------|--------------------|
| Sloat Rd. near Wrangler's Int. | South | 11/6-11/13 | 9,607 | 51 | 9 | 1 |
| Sloat Rd. near Wrangler's Int. | North | 12/26-1/2 | 8,282 | 26 | 5 | 1 |
| Forest Lake Rd. near Bristol Curve | North | 11/13-11/20 | 1,709 | 1 | 0 | 0 |
| Forest Lake Rd. near Bristol Curve | South | 11/20-11/27 | 2,087 | 2 | 0 | 2 |
| Total | | | 311,529 | 2,764 | 589 | 248 |
| Percent of Total | | | | 0.89% | 0.19% | 0.08% |



Note: In addition to the citations above, CHP gave 77 verbal warnings and assisted 140 motorists during 2nd Quarter FY 2023-24.

CHP Traffic Enforcement Program Number of Citations Issued by Locations Oct 2023 to Dec 2023

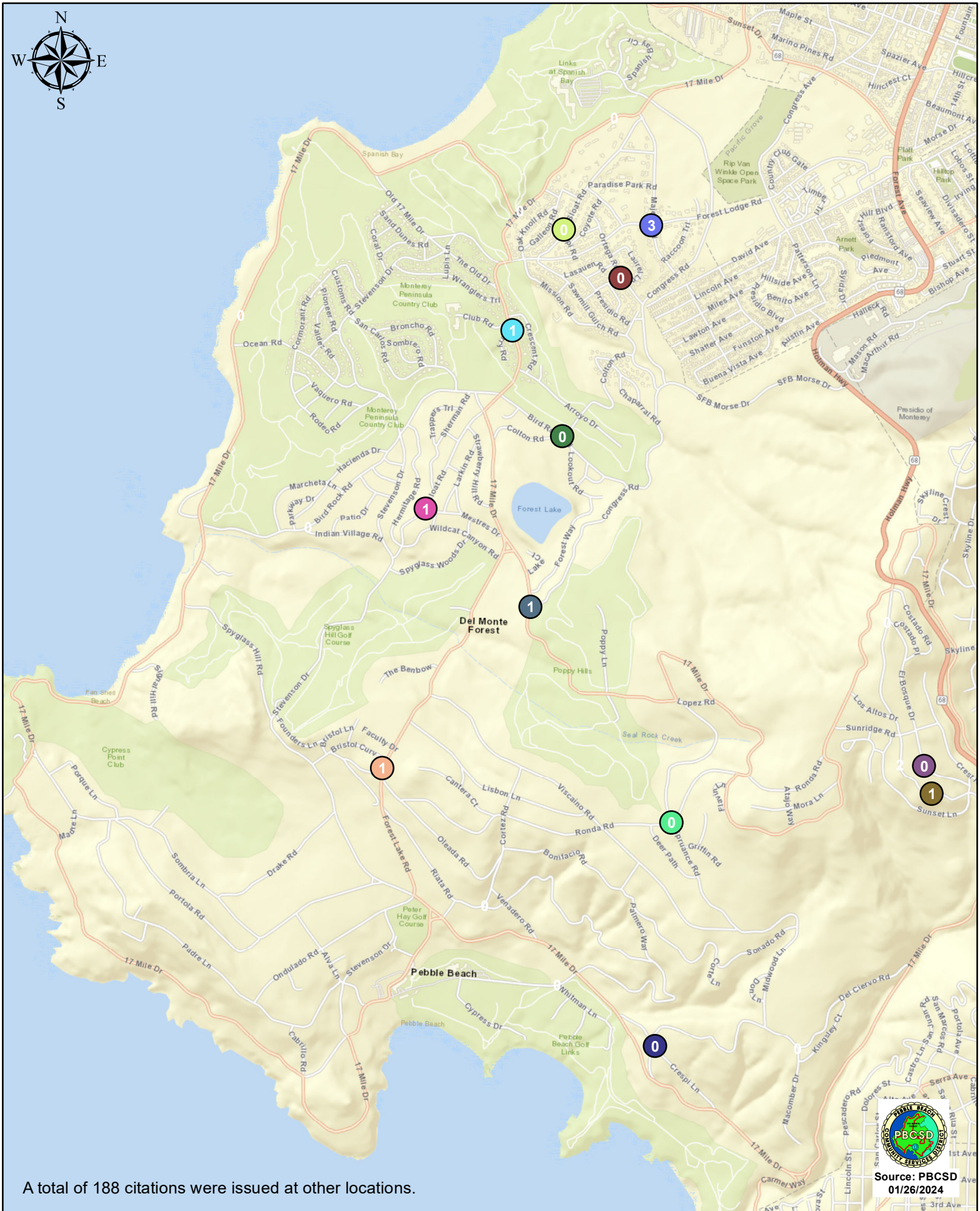


A total of 20 citations were issued at other locations.



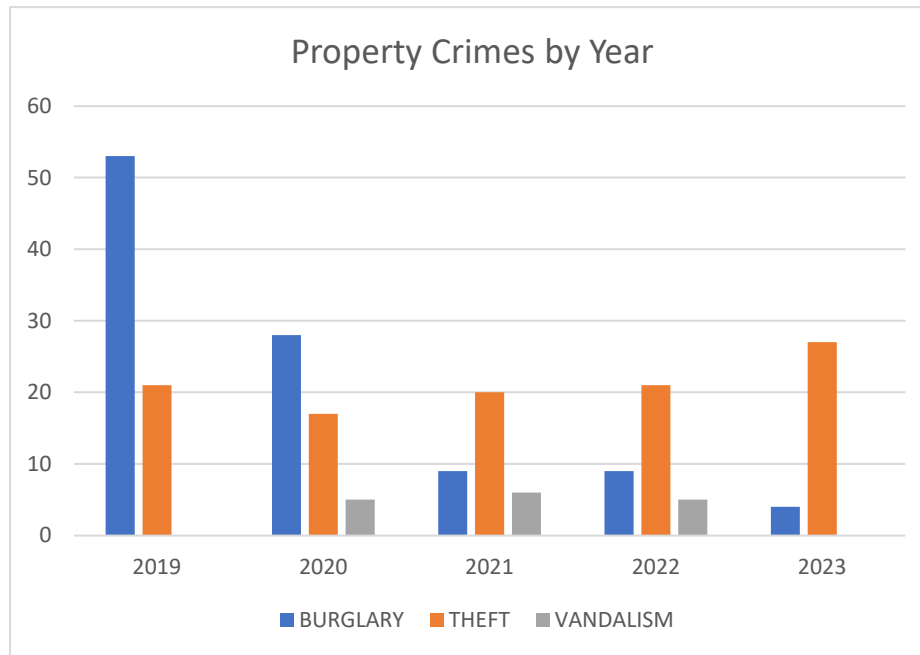
Source: PBCSD
01/26/2024

**CHP Traffic Enforcement Program
Number of Citations Issued by Locations
Jan 2023 to Dec 2023**



A total of 188 citations were issued at other locations.

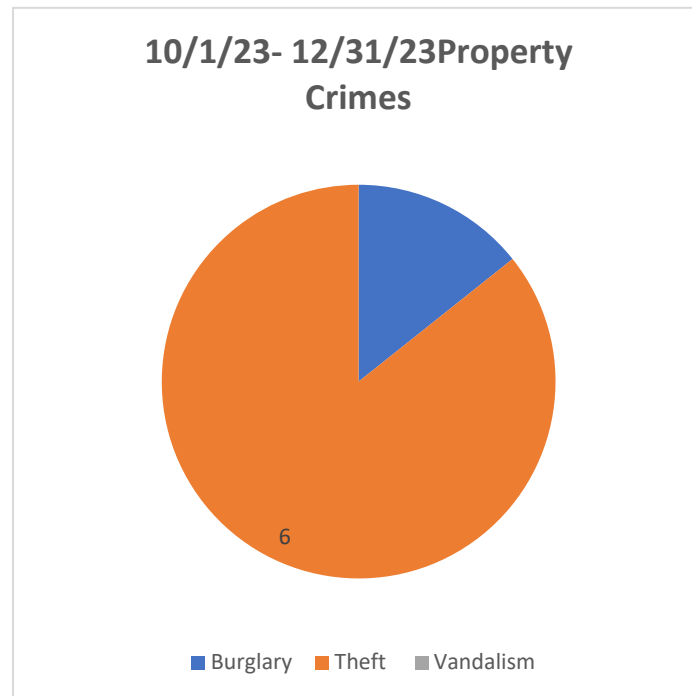
| YEAR | BURGLARY | THEFT | VANDALISM |
|------|----------|-------|-----------|
| 2019 | 53 | 21 | 0 |
| 2020 | 28 | 17 | 5 |
| 2021 | 9 | 20 | 6 |
| 2022 | 9 | 21 | 5 |
| 2023 | 4 | 27 | 0 |



Burglary
1

Theft
6

Vandalism
0



| Date | Day | Time | ROAD | NEAREST CROSS STREET | Description of Incident | Injury? | Who Involved | Vehicle Type | PBCS | MCSO | CALFIRE | CHP | AMB | Citation | CHP Report |
|------------|-----------|------|-----------------|----------------------|--|---------|--------------|--------------------|------|------|---------|-----|-----|----------|------------|
| 9/2/2023 | Saturday | 1614 | 17 MD | Sunridge rd | Vehicle ran stop sign and hit a vehicle | Y | R / V / V | Auto / Auto / Auto | Y | N | Y | Y | Y | Unknown | Y |
| 9/8/2023 | Friday | 1124 | 17 MD | Sunridge rd | Vehicle backed into another vehicle at Highway 1 | N | V / R | Auto / Auto | Y | N | N | N | N | N | N |
| 9/11/2023 | Monday | 1953 | Palmero Way | 17 MD | Driver was distracted and pulled in front of another vehicle | N | V / R | Auto / Auto | Y | N | N | Y | N | Unknown | Y |
| 9/17/2023 | Sunday | 100 | Forest Lake Rd | Oleada rd | Vehicle into a tree DUI | N | E | Auto | Y | N | Y | Y | Y | Y | Y |
| 9/24/2023 | Sunday | 206 | 17 MD | The Old Drive | Vehicle into a fence DUI | N | R | Auto | Y | N | N | Y | N | Y | Y |
| 9/27/2023 | Wednesday | 1357 | Stevenson Drive | Lupin rd | Vehicle ran stop sign and hit another vehicle | Y | R / V | Auto / Auto | Y | N | Y | Y | Y | Unknown | Y |
| 10/7/2023 | Tuesday | 2239 | Carmel Way | 17 MD | Vehicle went off the side of the road and rolled | N | C | Auto | Y | N | Y | Y | Y | N | Y |
| 10/14/2023 | Saturday | 2330 | Palmero Way | 17 MD | Driver took out split rail fence DUI | N | E | Auto | Y | N | Y | Y | N | Y | Y |
| 10/16/2023 | Monday | 2310 | 17 MD | Del Ciervo | Driver hit a power pole with his food trailer | N | C | Auto | Y | N | N | Y | N | N | Y |
| 11/4/2023 | Saturday | 2054 | 17 MD | Madre In | Driver was distracted and hit a fire Hydrant | N | V | Auto | Y | N | Y | Y | N | N | Y |
| 11/15/2023 | Wednesday | 1244 | 17 MD | The Old Drive | Driver took out split rail fence DUI | N | V | Auto | Y | N | N | Y | N | Y | Y |