

DEPUTY GENERAL MANAGER'S REPORT

July 26, 2019

TO: Board of Directors

FROM: Suha Kilic, Deputy GM/CFO

SUBJECT: **Supplemental Traffic Enforcement Program
Quarter Ending June 30, 2019**

During the three-month and twelve-month periods ending June 30, 2019 CHP issued 168 (83 for unsafe speed) and 562 (219 for unsafe speed) citations, respectively. The numbers of citations for the previous three-month and twelve-month periods ending March 31, 2019 were 110 (39 for unsafe speed) and 576 (228 for unsafe speed). CHP also gave 149 verbal warnings and assisted 130 motorists during the quarter. The citations are presented by type in the attached pie charts. Number of citations for the 19 general locations (12 locations identified by a 2006 DMFPO survey, plus 7 locations added based on the feedback and field observations) are presented on the attached maps.

The four mobile speed monitor/display units have been rotated among locations during the quarter. The average speeds in most residential zones remain near or below 25 mph with the exception of sections of the Forest Lodge, Sloat, Lopez, Forest Lake, Sunridge Roads and Crespi Lane. The average and 85% speeds on those highly travelled roads remain near or below 30 mph, and 35 mph, respectively.

Also attached are:

- 1) Vehicle traffic and speed statistics at locations with higher recorded speeds. According to the manufacturer, the monitors may record fast moving objects other than vehicles.
- 2) Speed Summary Reports from radar monitor locations.

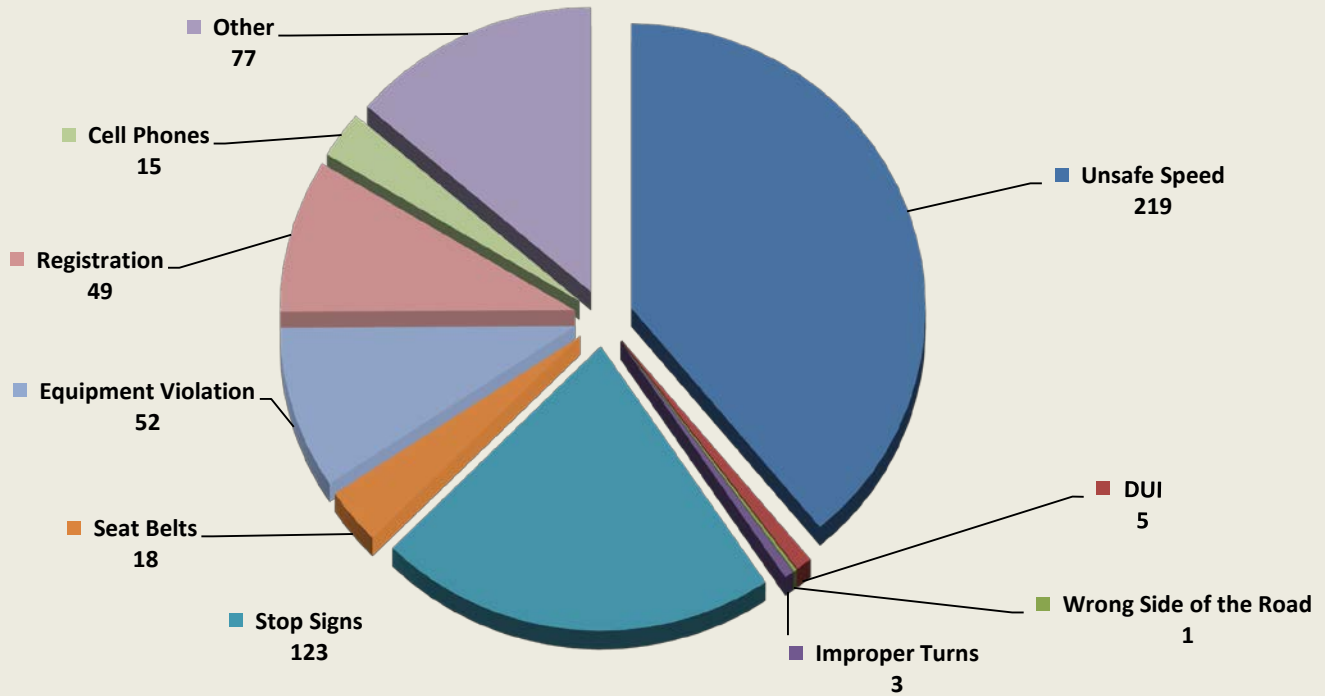
Encl.

Agenda Item No. 18

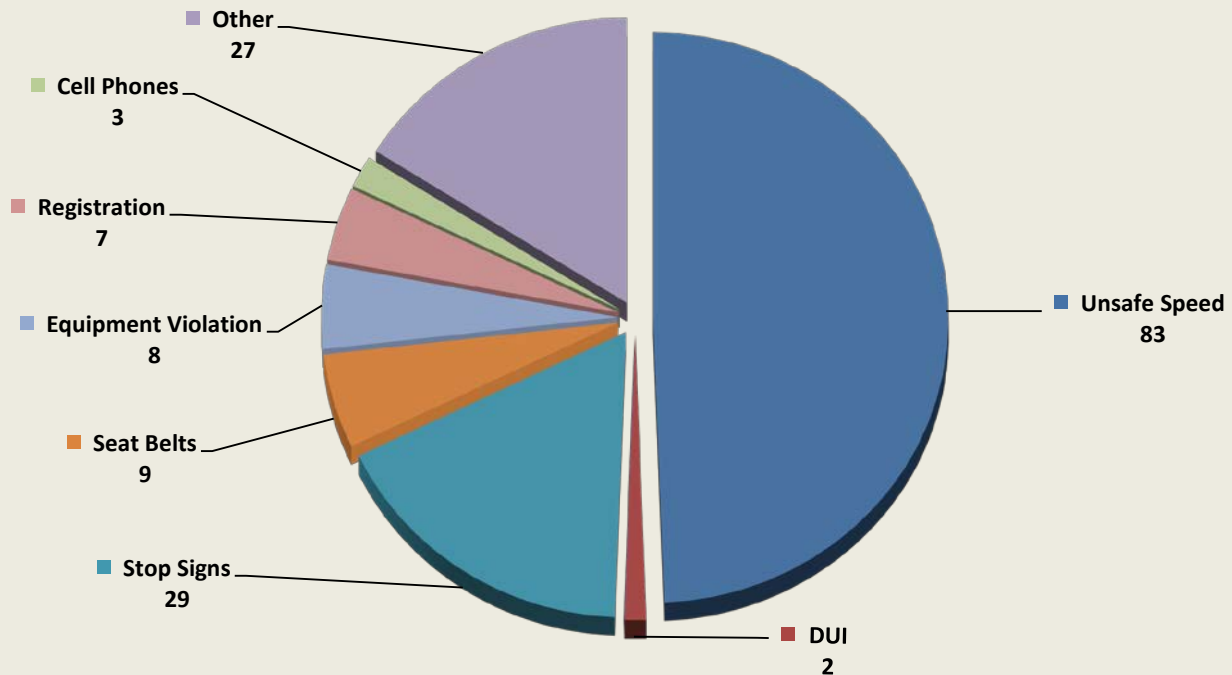
Vehicle traffic and speed statistics at locations with higher recorded speeds

Location	Travel Direction	Period 2017	# of Measurements	41 to 45 mph	46 to 50 mph	Over 50 mph
Forest Lodge near Majella	East	4/22-4/28 (7 Days)	9,953	31	1	1
"	"	6/3-6/9 (7 Days)	12,047	48	0	1
"	West	4/29-5/3 (5 Days)	7,982	22	1	0
"	"	6/10-6/16 (7 Days)	17,206	61	8	1
Sloat Rd near Wranglers Tr	North	4/22-4/24 (3 Days)	4,001	10	0	0
"	"	6/3-6/9 (7 Days)	14,294	127	6	5
"	South	4/29-5/5 (7 Days)	10,126	67	4	1
"	"	6/10-6/16 (7 Days)	27,970	95	7	1
Lopez Rd near Congress	North	5/6-5/12 (7 Days)	6,815	93	14	3
"	"	6/17-6/23 (7 Days)	7,721	93	10	1
"	South	4/1-4/7 (7 Days)	2,693	30	4	0
"	"	6/24-6/30 (7 Days)	3,735	22	5	1
Forest Lake Rd near Bristol curve	North	6/17-6/23 (7 Days)	8,130	30	9	2
"	"	3/25-3/31 (7 Days)	6,935	30	4	0
"	South	4/1-4/7 (7 Days)	11,407	29	5	1
"	"	6/24-6/30 (7 Days)	7,550	26	2	2
Sunridge Rd.	North	4/8-4/14 (7 Days)	9,609	6	1	0
"	South	4/15-4/21 (7 Days)	8,641	4	1	0
Crespi lane	North	4/8-4/14 (7 Days)	14,708	162	19	1
"	South	4/15-4/21 (7 Days)	9,706	39	5	0
TOTAL %			201,229	1,025 0.51%	106 0.05%	21 0.01%

**Citation Breakdown
(Jul to Jun 2019) Total: 562**

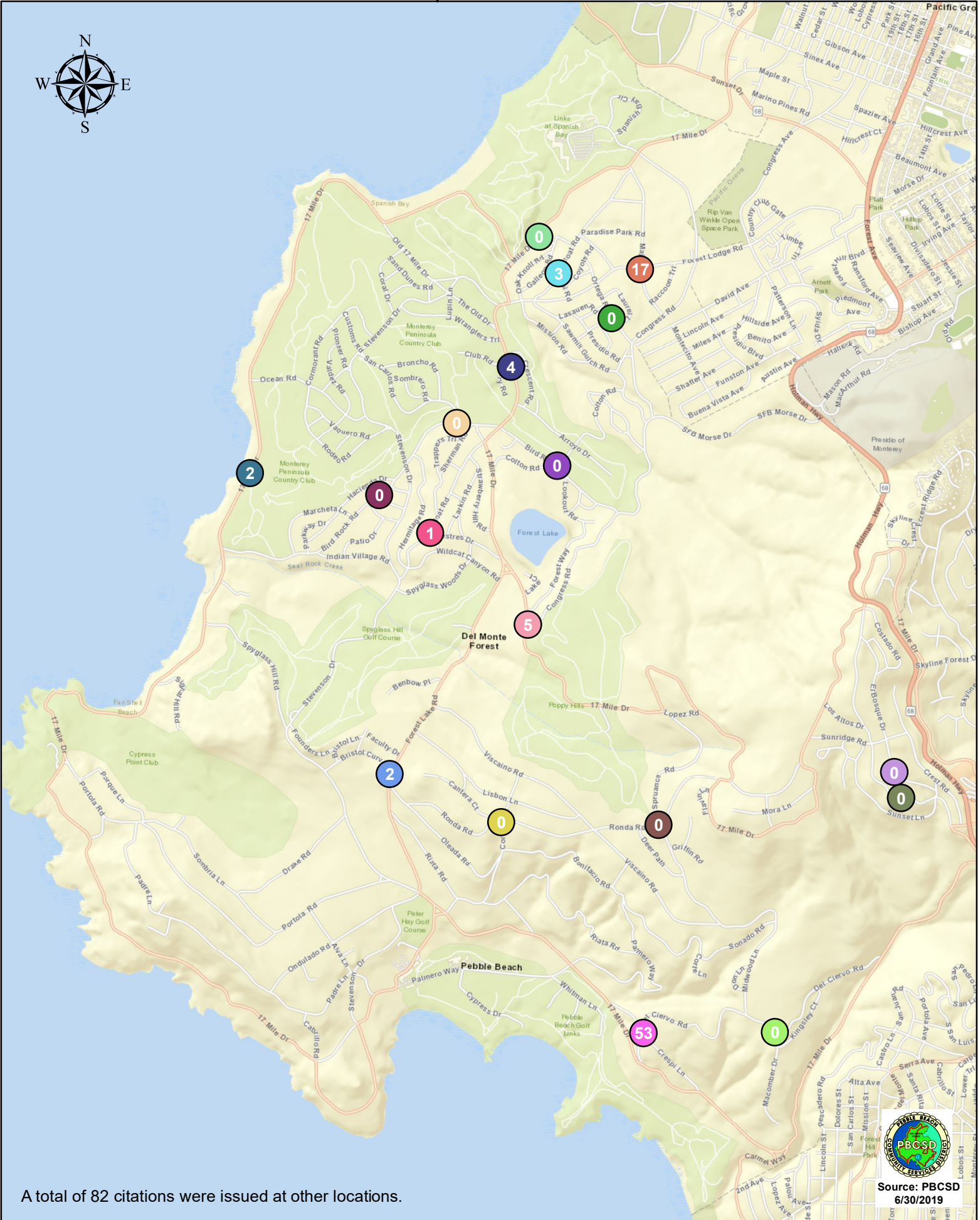


**Citation Breakdown
4th Quarter FY 2018-19
(Apr-Jun 2019) - Total: 168**



Note: In addition to the citations above, CHP gave 149 verbal warnings and assisted 130 motorists during 4th Quarter FY 2018-19.

CHP Traffic Enforcement Program
Number of Citations Issued by Locations
Apr to Jun 2019



A total of 82 citations were issued at other locations.



Source: PBCSD
6/30/2019

CHP Traffic Enforcement Program Number of Citations Issued by Locations Jul 2018 to Jun 2019



A total of 335 citations were issued at other locations.



Source: PBCSD
6/30/2019



Generated by Nijesh Sthapit from Pebble Beach Community Services on Jul 15, 2019 at 4:39:18 PM

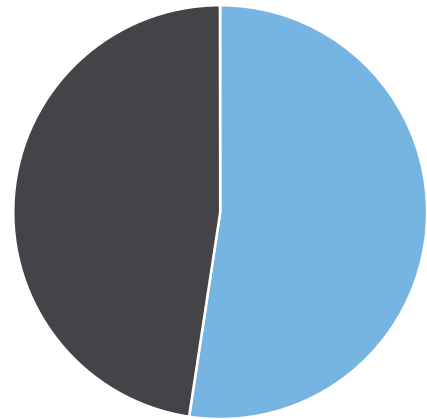
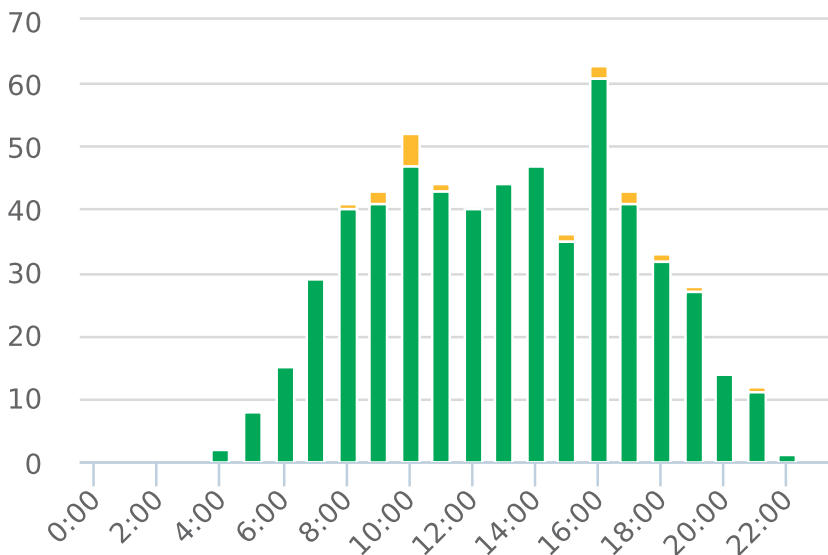
Time of Day: 0:00 to 23:59
 Dates: 4/22/2019 to 4/28/2019

Site: Sloat Road, 1N - Sloat

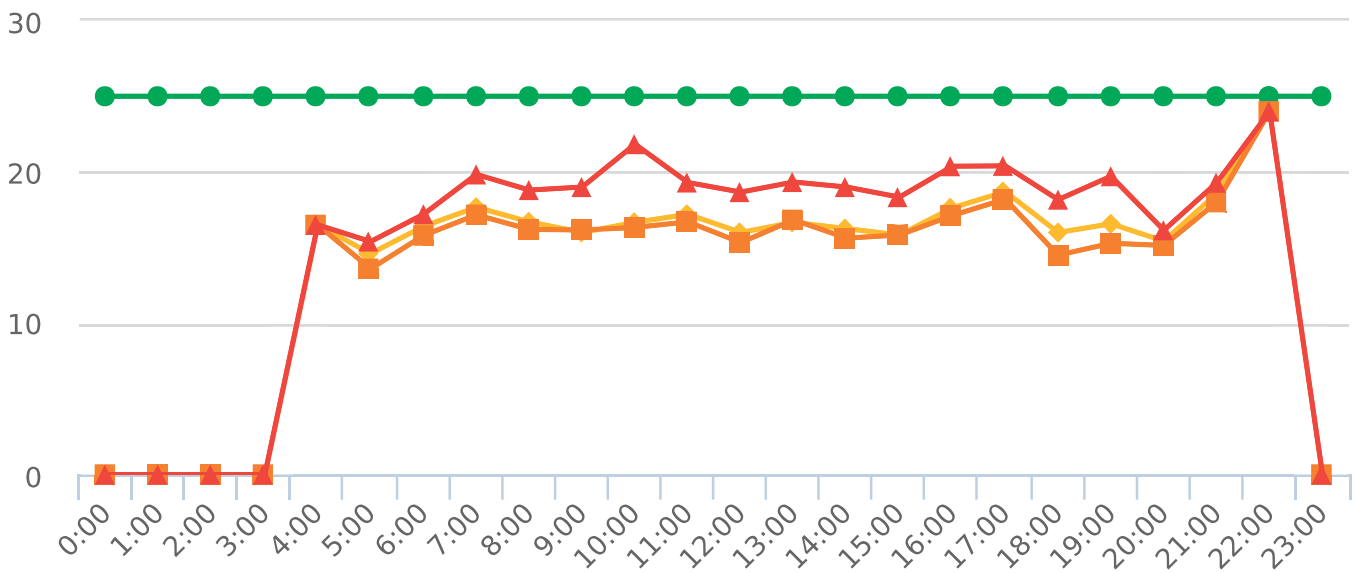
Overall Summary

Total Days of Data: 7
 Speed Limit: 25
 Average Speed: 17.02
 50th Percentile Speed: 16.54
 85th Percentile Speed: 19.01
 Pace Speed Range: 12-22

Minimum Speed: 5
 Maximum Speed: 33
 Display Status: Speed Display
 Average Volume per Day: 85.0
 Total Volume: 595



■ Violators
 ■ Inside Threshold
 ■ Compliant
 ■ Vehicles Slowed
 ■ Other



● Speed Limit
 ◆ Average Speed
 ■ 50% Speed
 ▲ 85% Speed



Generated by Nijesh Sthapit from Pebble Beach Community Services on Jul 16, 2019 at 10:58:12 AM

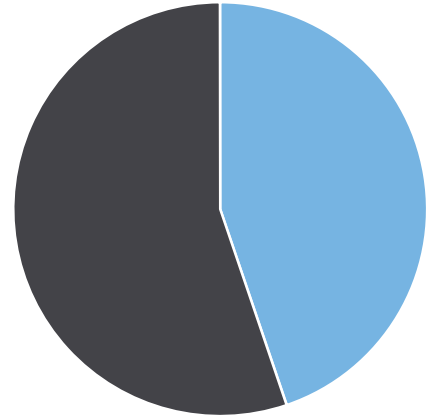
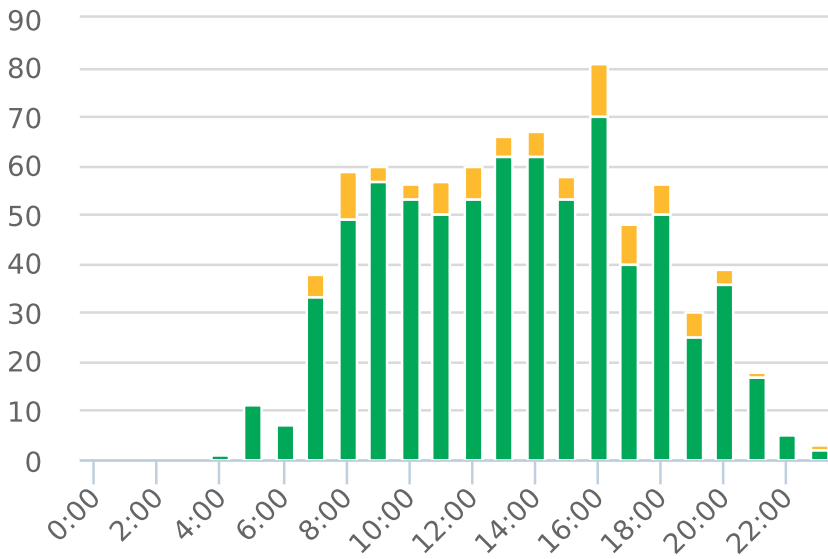
Time of Day: 0:00 to 23:59
 Dates: 6/3/2019 to 6/9/2019

Site: Sloat Road, 1N - Sloat

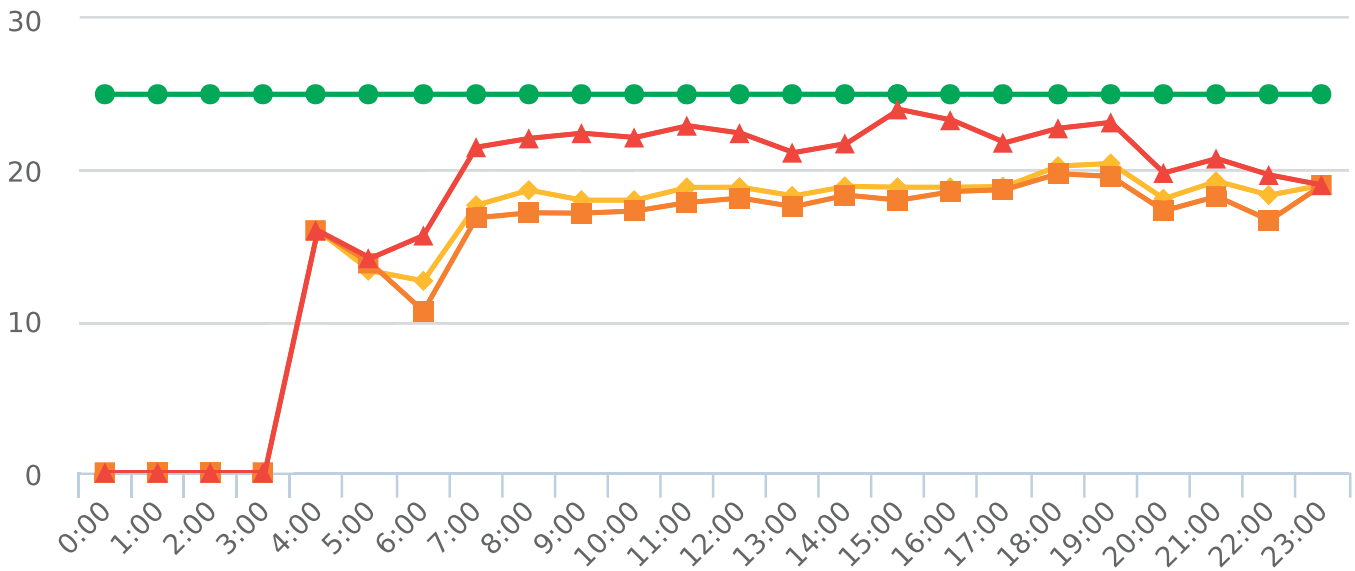
Overall Summary

Total Days of Data: 7
 Speed Limit: 25
 Average Speed: 18.06
 50th Percentile Speed: 17.33
 85th Percentile Speed: 20.82
 Pace Speed Range: 13-23

Minimum Speed: 5
 Maximum Speed: 33
 Display Status: Speed Display
 Average Volume per Day: 117.1
 Total Volume: 820



■ Violators
 ■ Inside Threshold
 ■ Compliant
 ■ Vehicles Slowed
 ■ Other



● Speed Limit
 ◆ Average Speed
 ■ 50% Speed
 ▲ 85% Speed



Generated by Nijesh Sthapit from Pebble Beach Community Services on Jul 15, 2019 at 4:41:16 PM

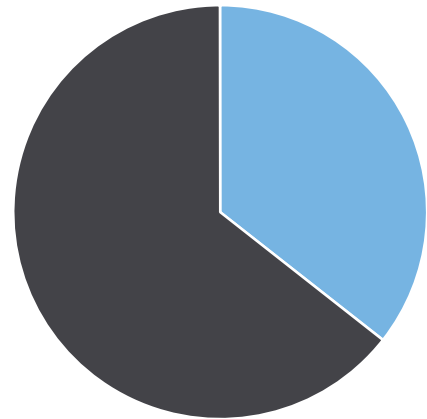
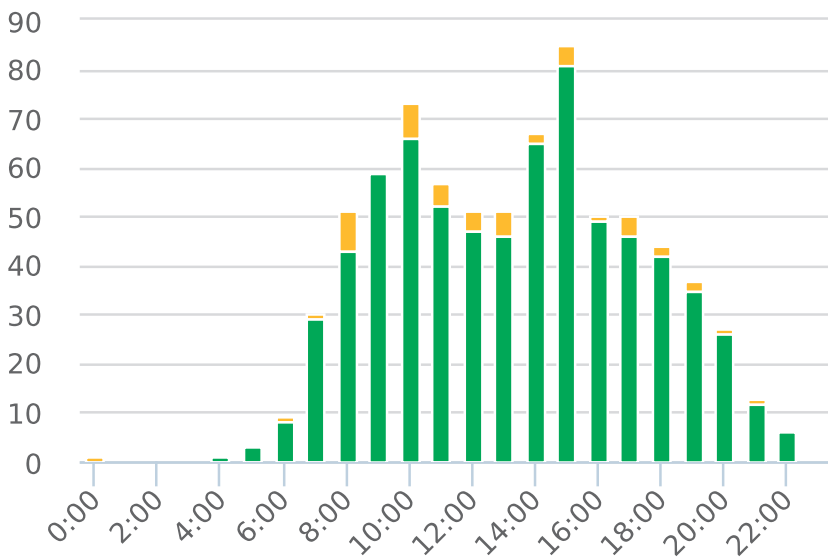
Time of Day: 0:00 to 23:59
 Dates: 4/29/2019 to 5/4/2019

Site: Sloat Road, 1S - Sloat

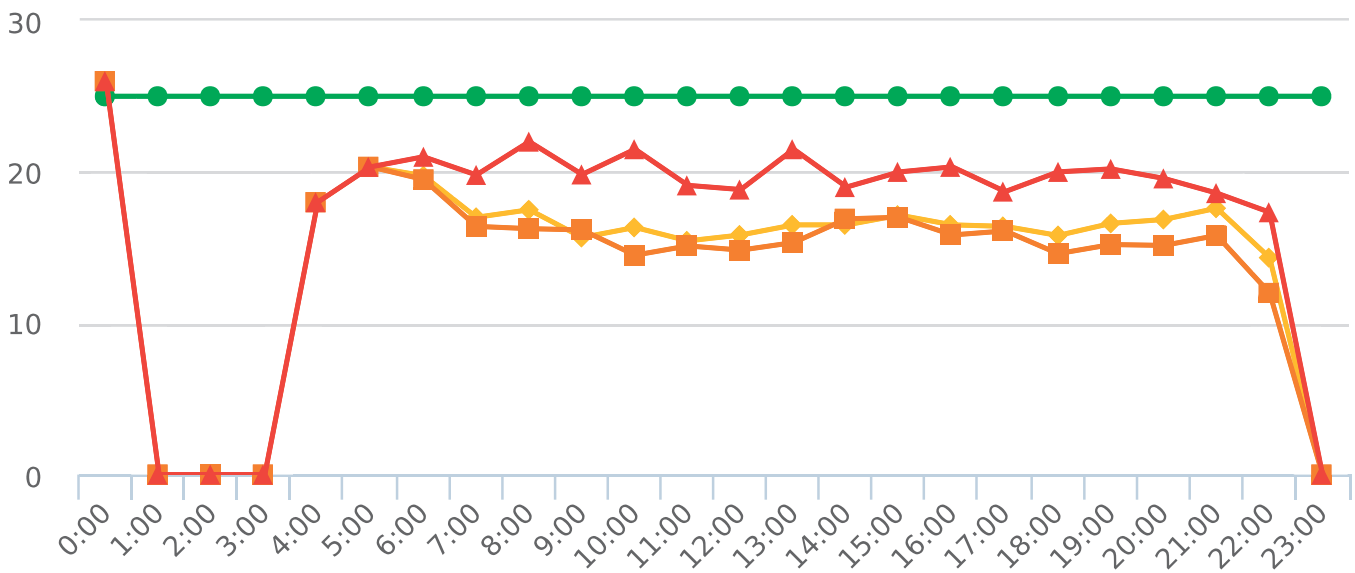
Overall Summary

Total Days of Data: 6
 Speed Limit: 25
 Average Speed: 17.3
 50th Percentile Speed: 16.55
 85th Percentile Speed: 20.08
 Pace Speed Range: 12-22

Minimum Speed: 5
 Maximum Speed: 35
 Display Status: Speed Display
 Average Volume per Day: 127.5
 Total Volume: 765



■ Violators
 ■ Inside Threshold
 ■ Compliant
 ■ Vehicles Slowed
 ■ Other



● Speed Limit
 ◆ Average Speed
 ■ 50% Speed
 ▲ 85% Speed



Generated by Nijesh Sthapit from Pebble Beach Community Services on Jul 16, 2019 at 11:07 AM

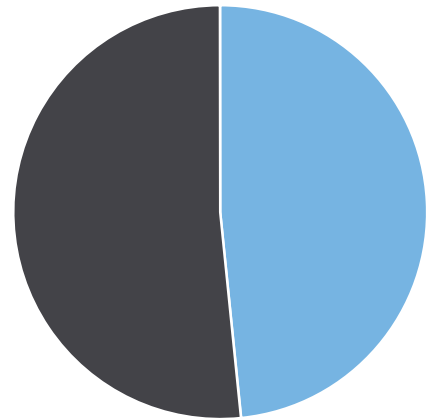
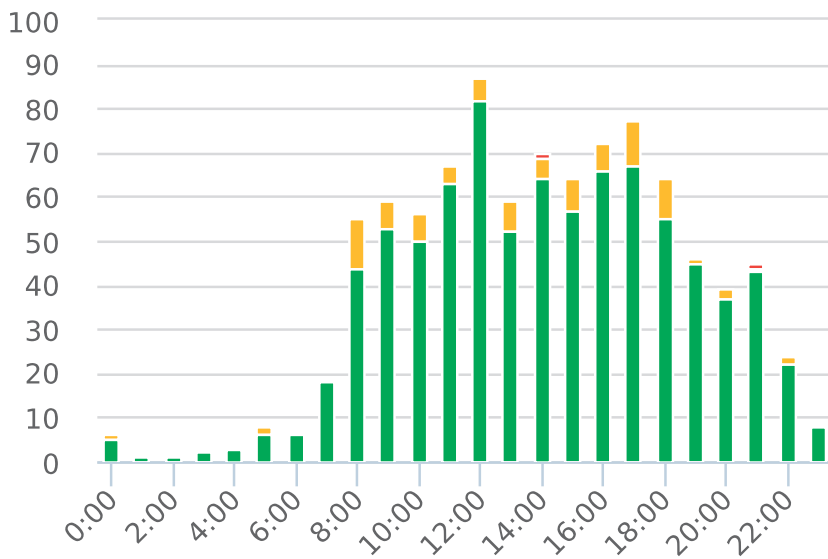
Time of Day: 0:00 to 23:59
 Dates: 6/10/2019 to 6/16/2019

Site: Sloat Road, 1S - Sloat

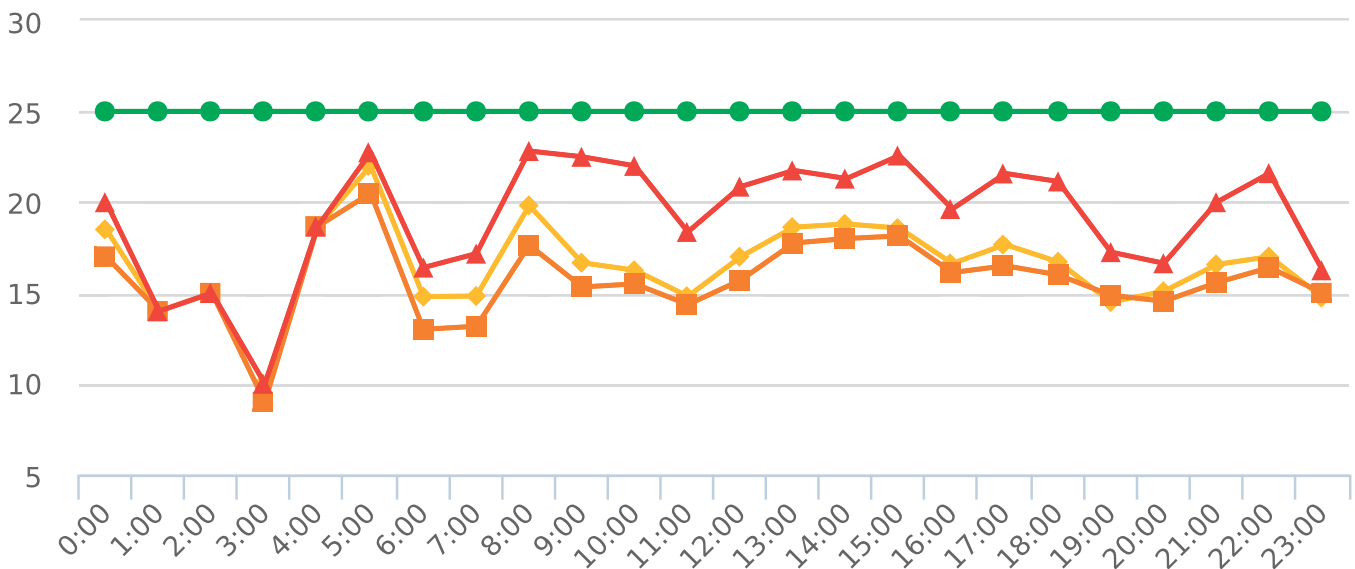
Overall Summary

Total Days of Data: 7
 Speed Limit: 25
 Average Speed: 16.55
 50th Percentile Speed: 15.74
 85th Percentile Speed: 19.18
 Pace Speed Range: 12-22

Minimum Speed: 5
 Maximum Speed: 38
 Display Status: Speed Display
 Average Volume per Day: 134.0
 Total Volume: 938



■ Violators
 ■ Inside Threshold
 ■ Compliant
 ■ Vehicles Slowed
 ■ Other



● Speed Limit
 ◆ Average Speed
 ■ 50% Speed
 ▲ 85% Speed



Generated by Nijesh Sthapit from Pebble Beach Community Services on Jul 15, 2019 at 4:39:50 PM

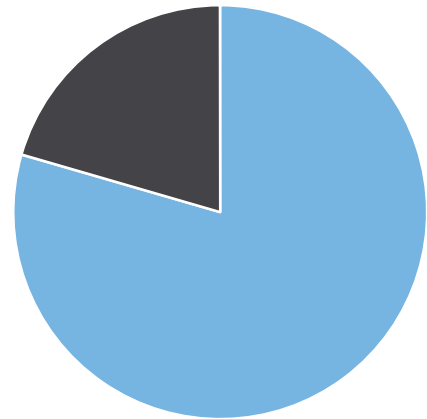
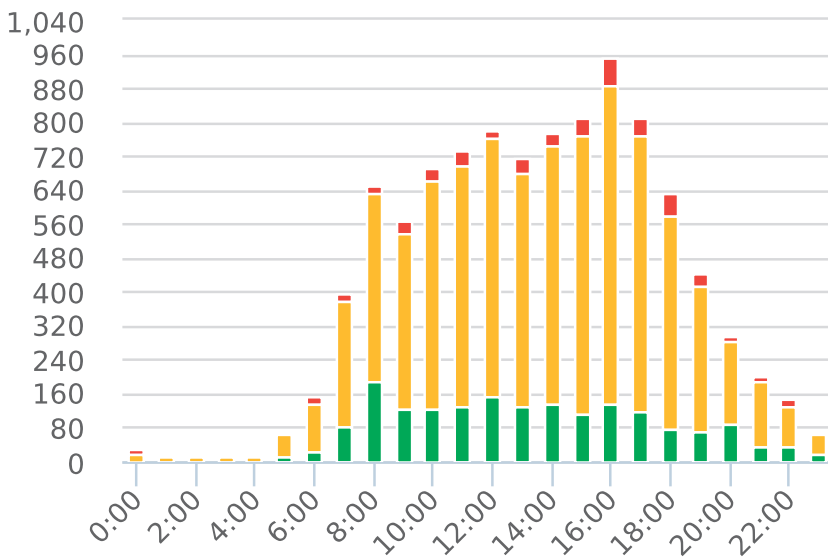
Time of Day: 0:00 to 23:59
 Dates: 4/22/2019 to 4/28/2019

Site: Forest Lodge Road, 2E - Forest Lodge near Majella Rd.,

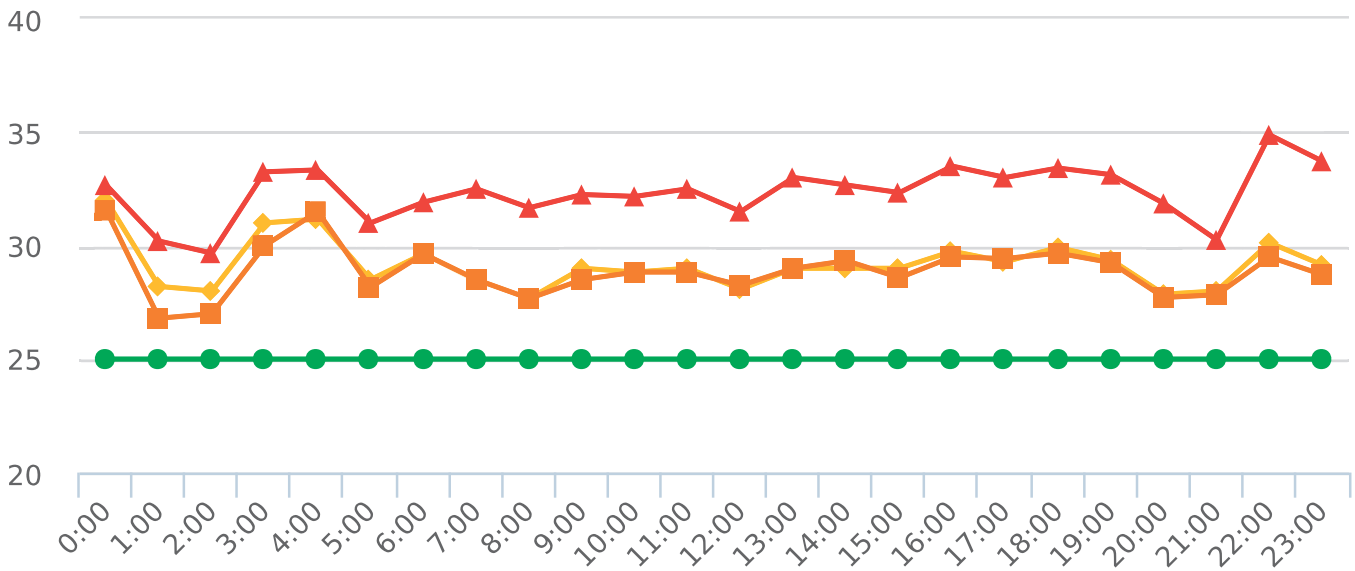
Overall Summary

Total Days of Data: 7
 Speed Limit: 25
 Average Speed: 29.17
 50th Percentile Speed: 28.91
 85th Percentile Speed: 32.35
 Pace Speed Range: 24-34

Minimum Speed: 5
 Maximum Speed: 59
 Display Status: Speed Display
 Average Volume per Day: 1421.9
 Total Volume: 9953



■ Violators
 ■ Inside Threshold
 ■ Compliant
 ■ Vehicles Slowed
 ■ Other



● Speed Limit
 ◆ Average Speed
 ■ 50% Speed
 ▲ 85% Speed



Generated by Nijesh Sthapit from Pebble Beach Community Services on Jul 16, 2019 at 10:59:6 AM

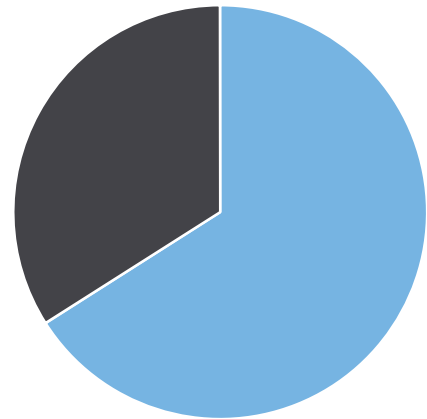
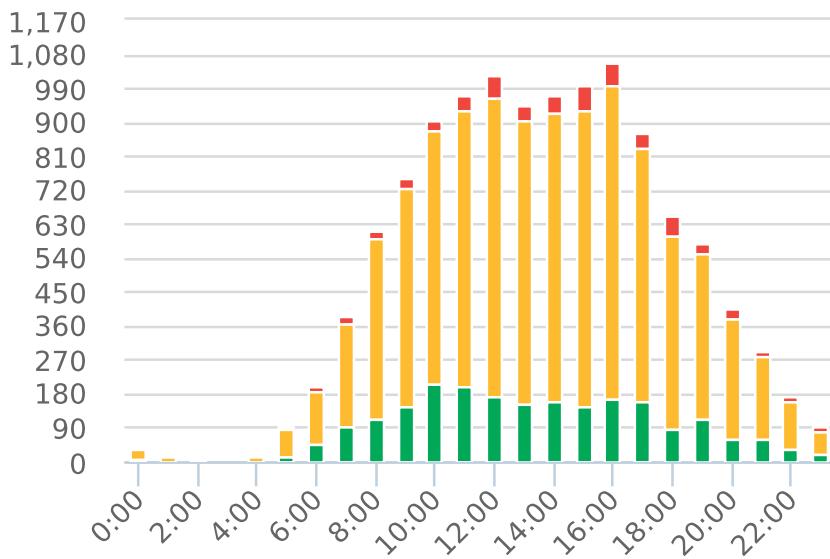
Time of Day: 0:00 to 23:59
 Dates: 6/3/2019 to 6/9/2019

Site: Forest Lodge Road, 2E - Forest Lodge near Majella Rd.,

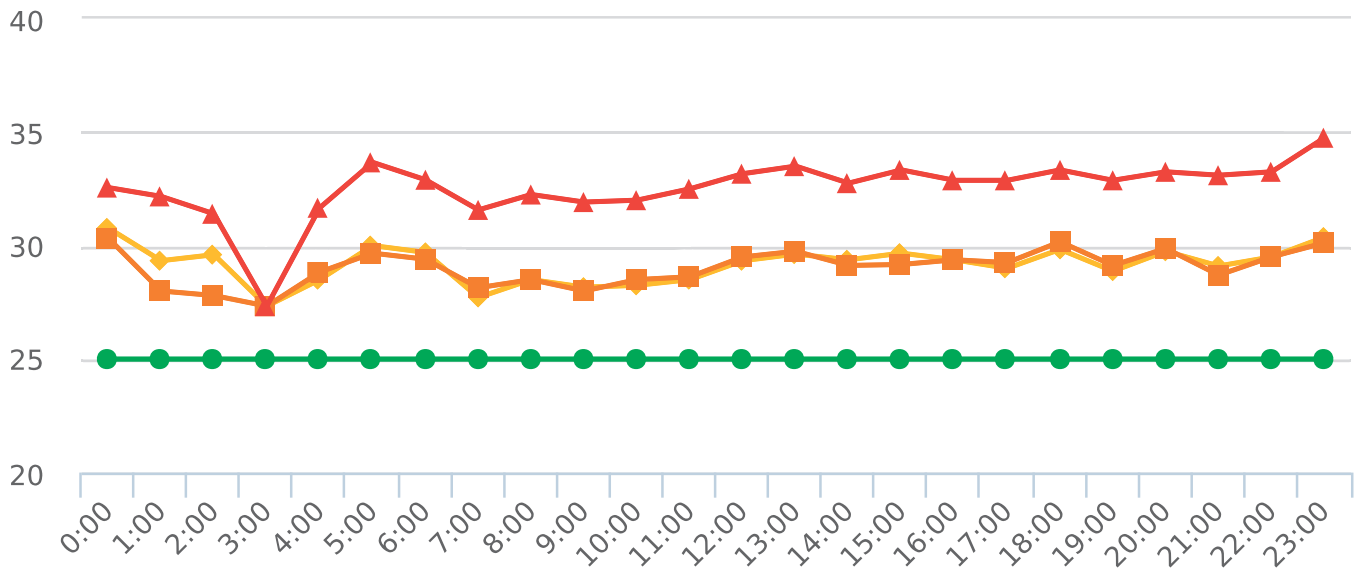
Overall Summary

Total Days of Data: 7
 Speed Limit: 25
 Average Speed: 29.17
 50th Percentile Speed: 29.03
 85th Percentile Speed: 32.54
 Pace Speed Range: 24-34

Minimum Speed: 5
 Maximum Speed: 52
 Display Status: Speed Display
 Average Volume per Day: 1721.0
 Total Volume: 12047



■ Violators
 ■ Inside Threshold
 ■ Compliant
 ■ Vehicles Slowed
 ■ Other



● Speed Limit
 ◆ Average Speed
 ■ 50% Speed
 ▲ 85% Speed



Generated by Nijesh Sthapit from Pebble Beach Community Services on Jul 15, 2019 at 4:42:2 PM

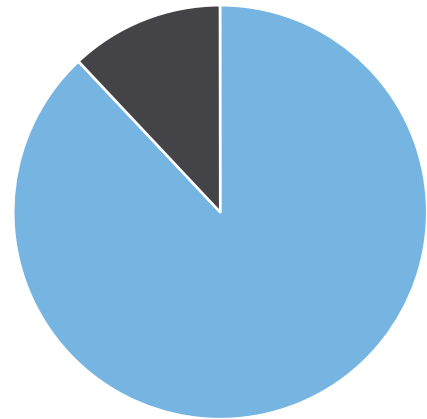
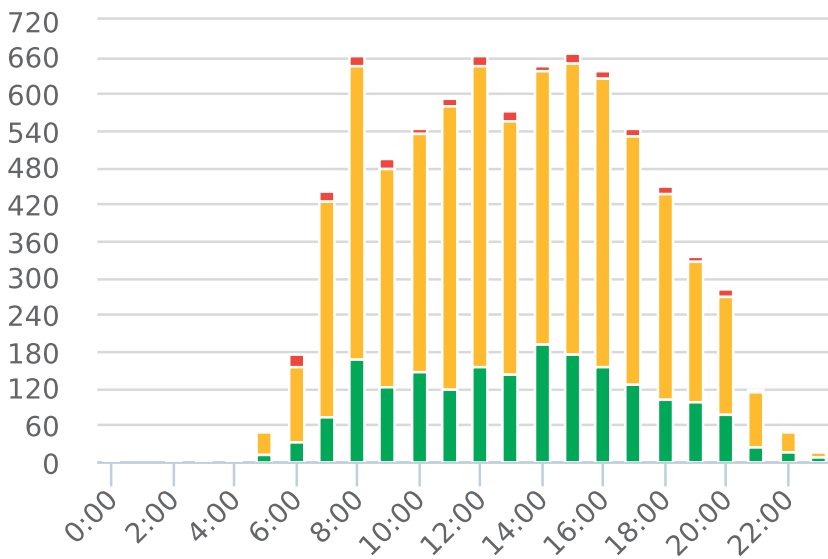
Time of Day: 0:00 to 23:59
 Dates: 4/29/2019 to 5/3/2019

Site: Forest Lodge Road, 2W - Forest Lodge near Majella Rd.,

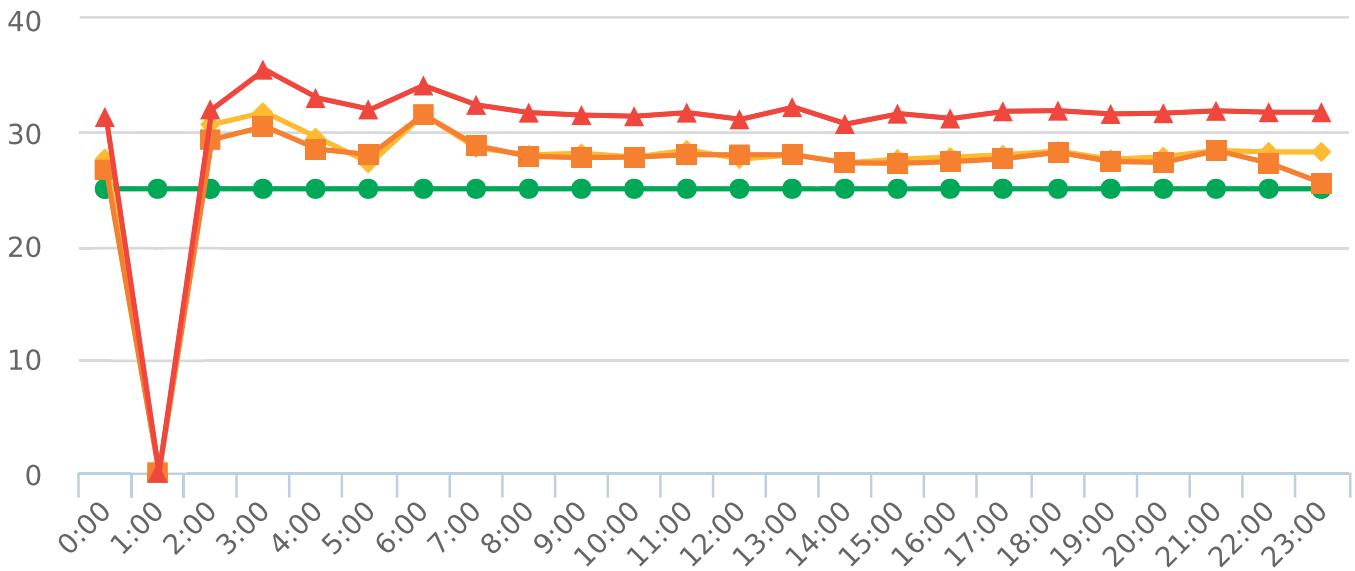
Overall Summary

Total Days of Data: 5
 Speed Limit: 25
 Average Speed: 28.45
 50th Percentile Speed: 28.02
 85th Percentile Speed: 32.0
 Pace Speed Range: 24-34

Minimum Speed: 5
 Maximum Speed: 46
 Display Status: Speed Display
 Average Volume per Day: 1596.4
 Total Volume: 7982



■ Violators
 ■ Inside Threshold
 ■ Compliant
 ■ Vehicles Slowed
 ■ Other



● Speed Limit
 ◆ Average Speed
 ■ 50% Speed
 ▲ 85% Speed



Generated by Nijesh Sthapit from Pebble Beach Community Services on Jul 16, 2019 at 11:0:49 AM

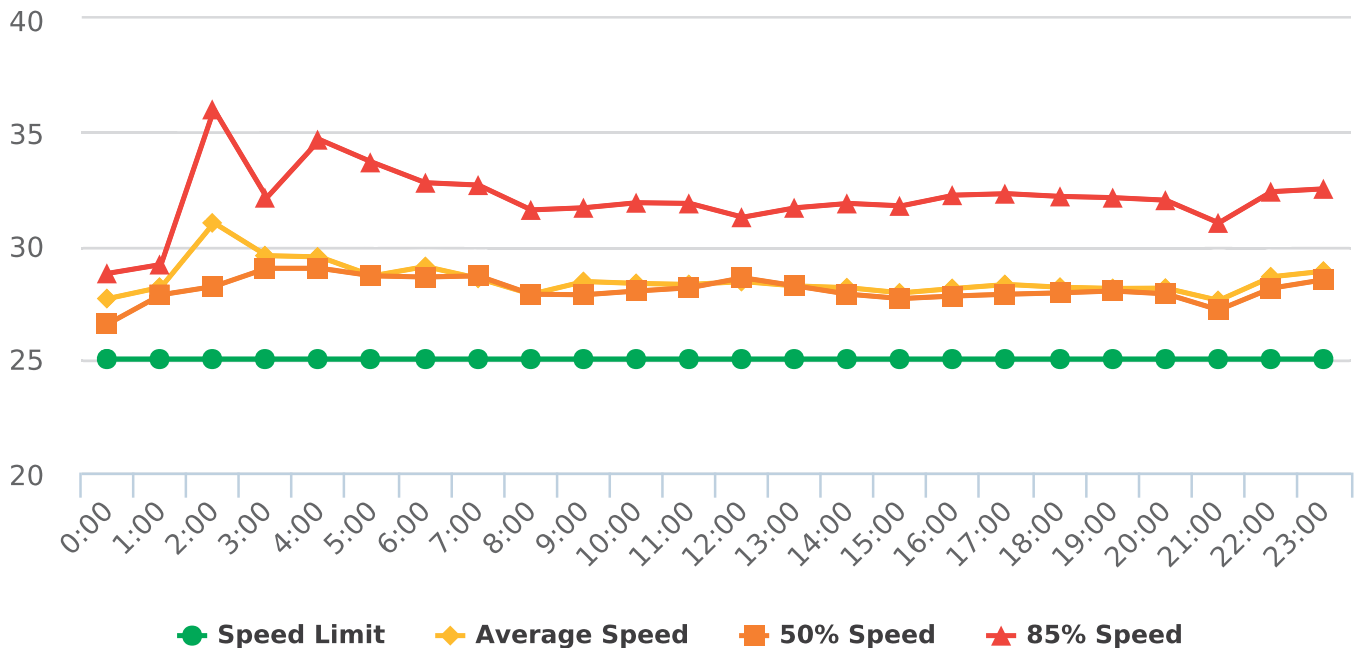
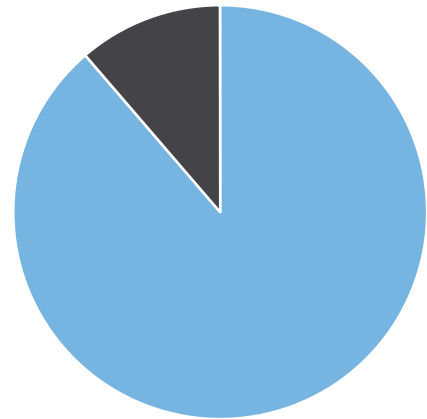
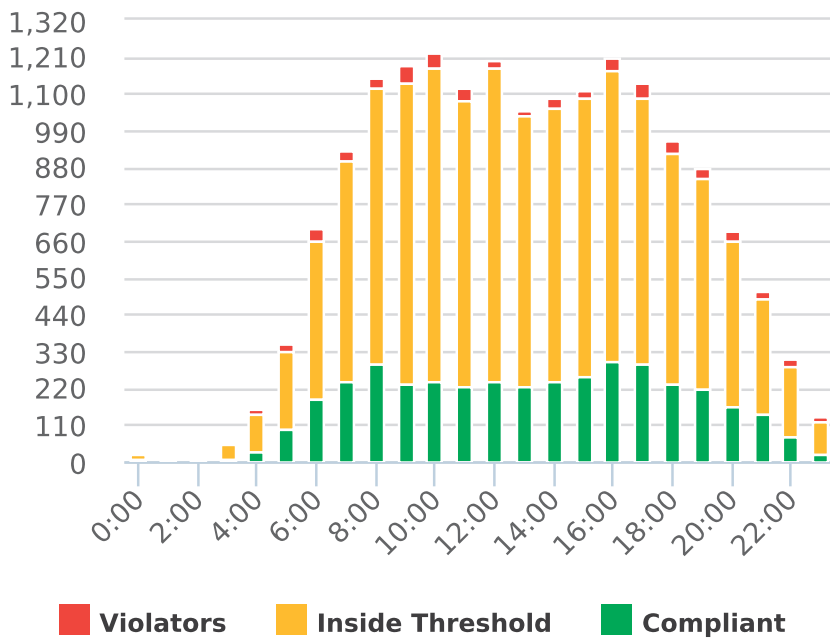
Time of Day: 0:00 to 23:59
 Dates: 6/10/2019 to 6/16/2019

Site: Forest Lodge Road, 2W - Forest Lodge near Majella Rd.,

Overall Summary

Total Days of Data: 7
 Speed Limit: 25
 Average Speed: 28.49
 50th Percentile Speed: 28.08
 85th Percentile Speed: 32.08
 Pace Speed Range: 23-33

Minimum Speed: 5
 Maximum Speed: 52
 Display Status: Speed Display
 Average Volume per Day: 2458.0
 Total Volume: 17206





Generated by Nijesh Sthapit from Pebble Beach Community Services on Jul 15, 2019 at 4:40:17 PM

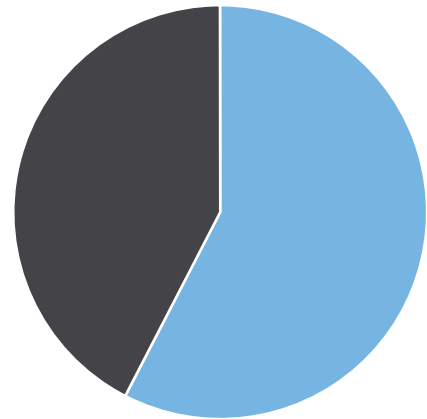
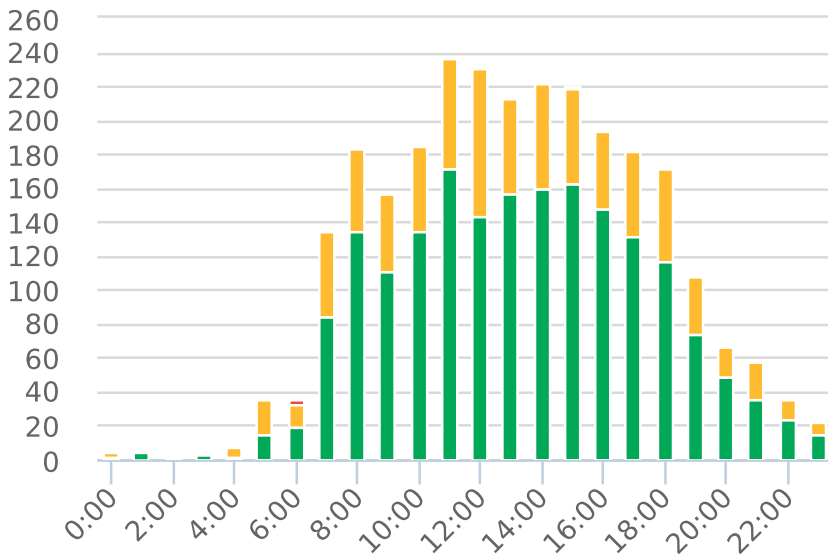
Time of Day: 0:00 to 23:59
 Dates: 4/22/2019 to 4/28/2019

Site: Ortega Road, 3N - Ortega Rd.
 near Rancho , NB

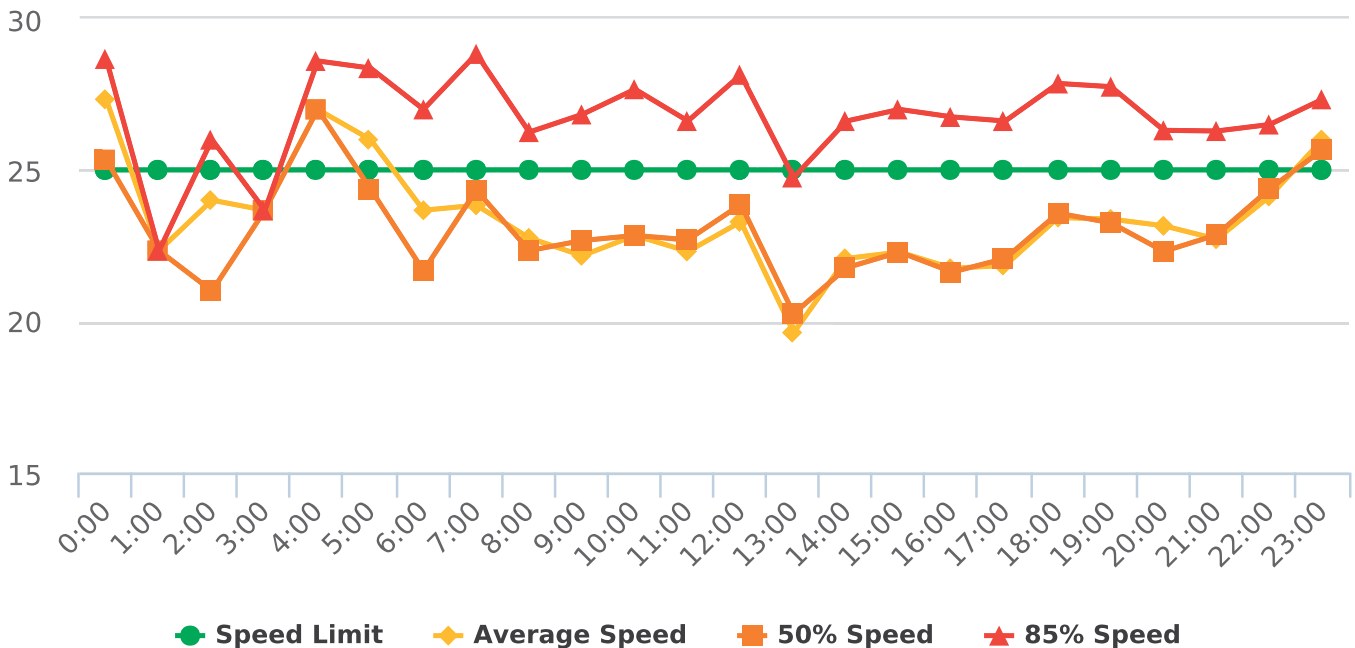
Overall Summary

Total Days of Data: 7
 Speed Limit: 25
 Average Speed: 23.4
 50th Percentile Speed: 23.09
 85th Percentile Speed: 26.78
 Pace Speed Range: 19-29

Minimum Speed: 5
 Maximum Speed: 44
 Display Status: Speed Display
 Average Volume per Day: 388.3
 Total Volume: 2718



■ Violators
 ■ Inside Threshold
 ■ Compliant
 ■ Vehicles Slowed
 ■ Other





Generated by Nijesh Sthapit from Pebble Beach Community Services on Jul 16, 2019 at 10:59:26 AM

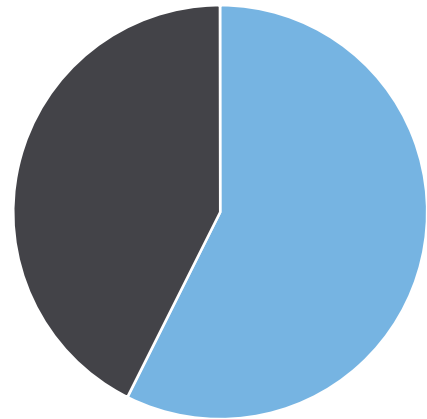
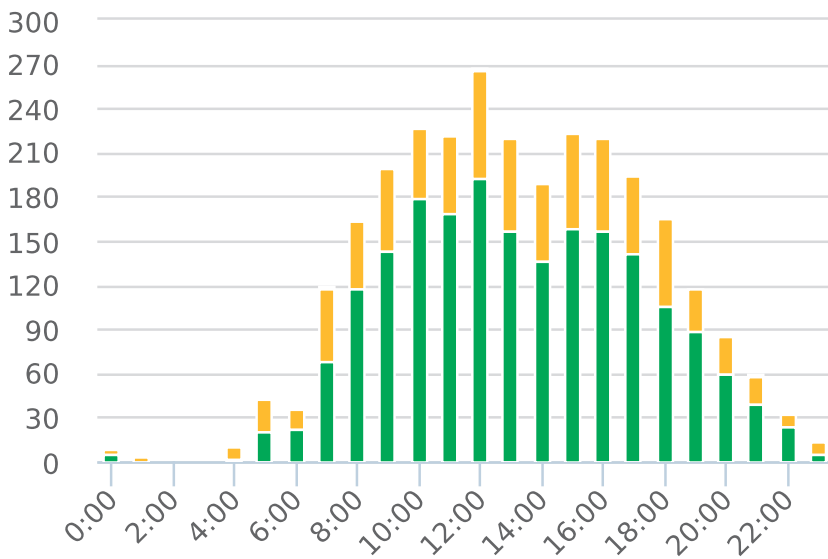
Time of Day: 0:00 to 23:59
 Dates: 6/3/2019 to 6/9/2019

Site: Ortega Road, 3N - Ortega Rd.
 near Rancho , NB

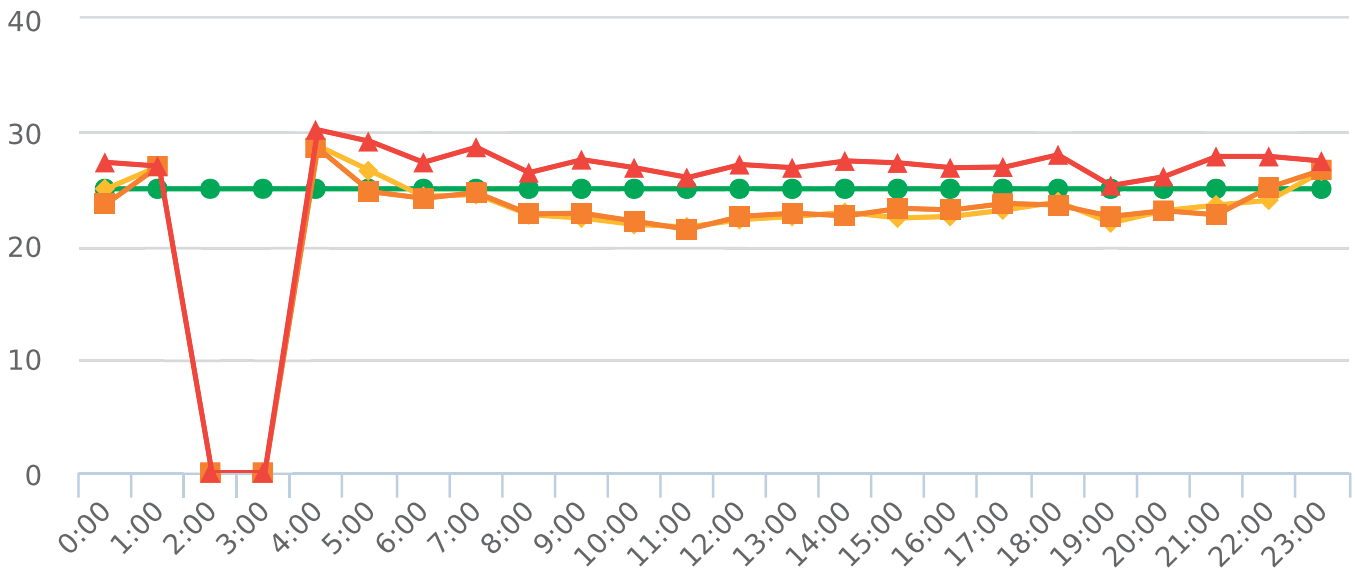
Overall Summary

Total Days of Data: 7
 Speed Limit: 25
 Average Speed: 23.81
 50th Percentile Speed: 23.82
 85th Percentile Speed: 27.35
 Pace Speed Range: 19-29

Minimum Speed: 5
 Maximum Speed: 42
 Display Status: Speed Display
 Average Volume per Day: 404.6
 Total Volume: 2832



■ Violators
 ■ Inside Threshold
 ■ Compliant
 ■ Vehicles Slowed
 ■ Other



● Speed Limit
 ◆ Average Speed
 ■ 50% Speed
 ▲ 85% Speed



Generated by Nijesh Sthapit from Pebble Beach Community Services on Jul 15, 2019 at 4:42:34 PM

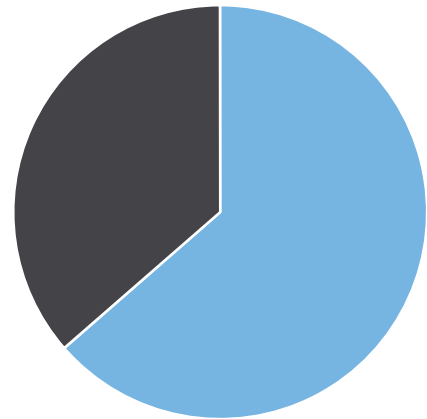
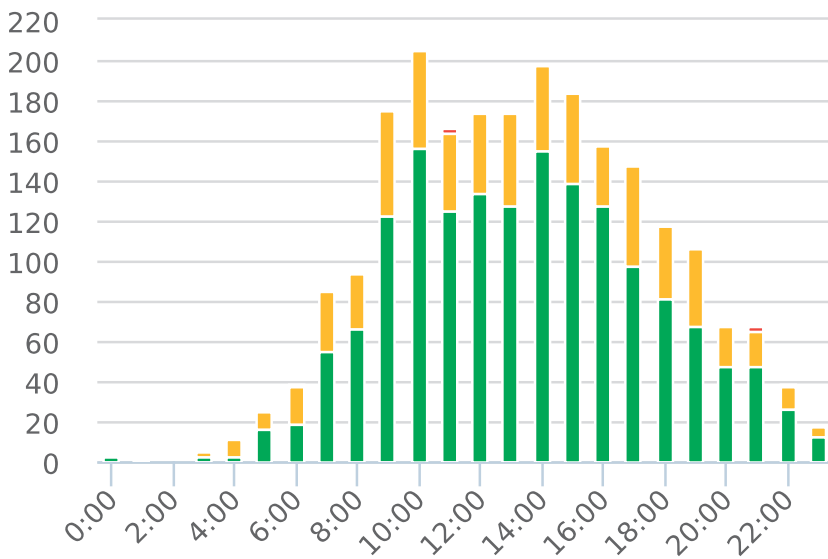
Time of Day: 0:00 to 23:59
 Dates: 4/29/2019 to 5/5/2019

Site: Ortega Road, 3S - Ortega Rd.
 near Rancho, SB

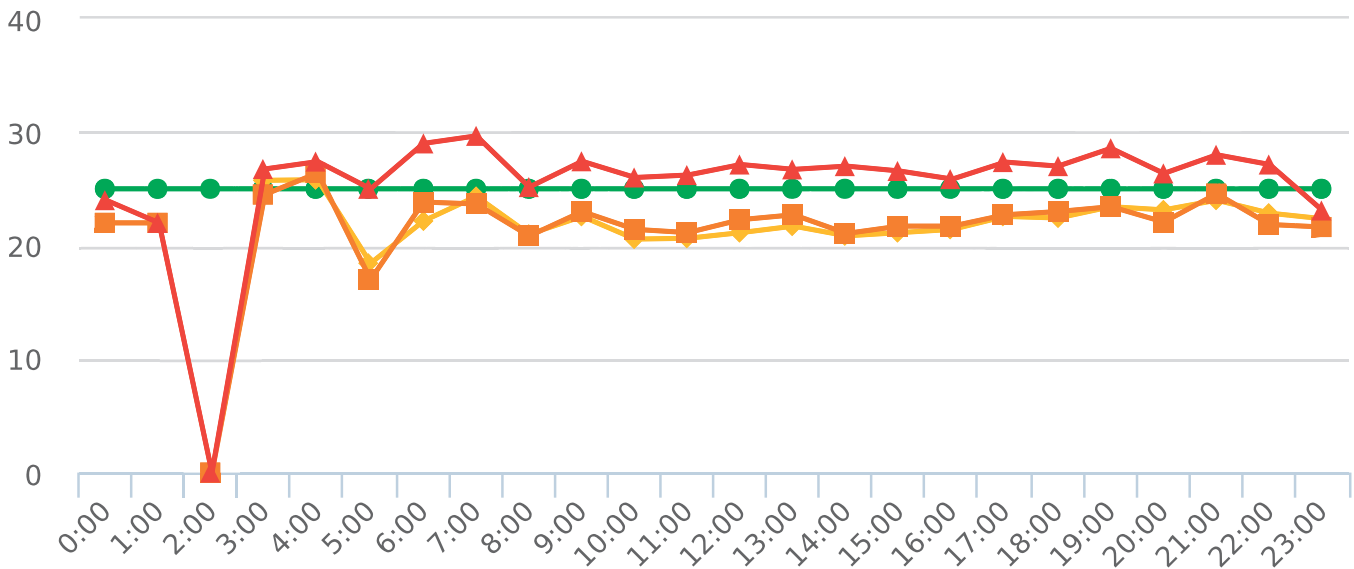
Overall Summary

Total Days of Data: 7
 Speed Limit: 25
 Average Speed: 22.28
 50th Percentile Speed: 22.37
 85th Percentile Speed: 26.5
 Pace Speed Range: 18-28

Minimum Speed: 5
 Maximum Speed: 44
 Display Status: Speed Display
 Average Volume per Day: 323.6
 Total Volume: 2265



■ Violators
 ■ Inside Threshold
 ■ Compliant
 ■ Vehicles Slowed
 ■ Other



● Speed Limit
 ◆ Average Speed
 ■ 50% Speed
 ▲ 85% Speed



Generated by Nijesh Sthapit from Pebble Beach Community Services on Jul 16, 2019 at 11:11:9 AM

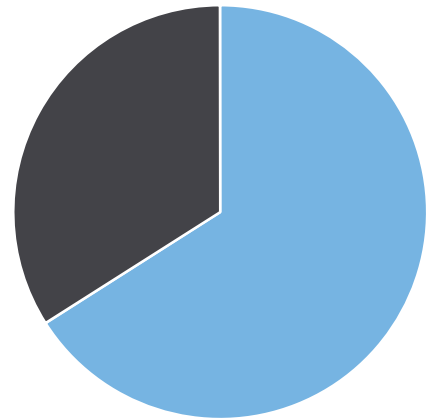
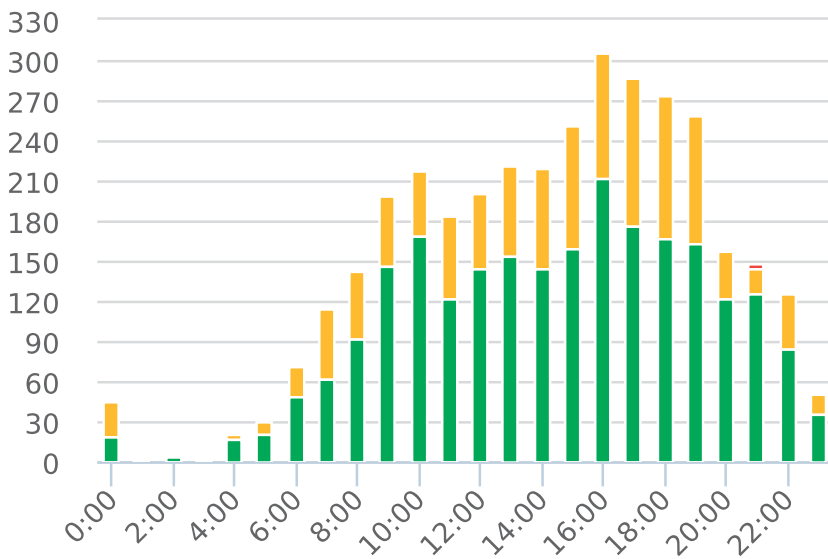
Time of Day: 0:00 to 23:59
 Dates: 6/10/2019 to 6/16/2019

Site: Ortega Road, 3S - Ortega Rd.
 near Rancho, SB

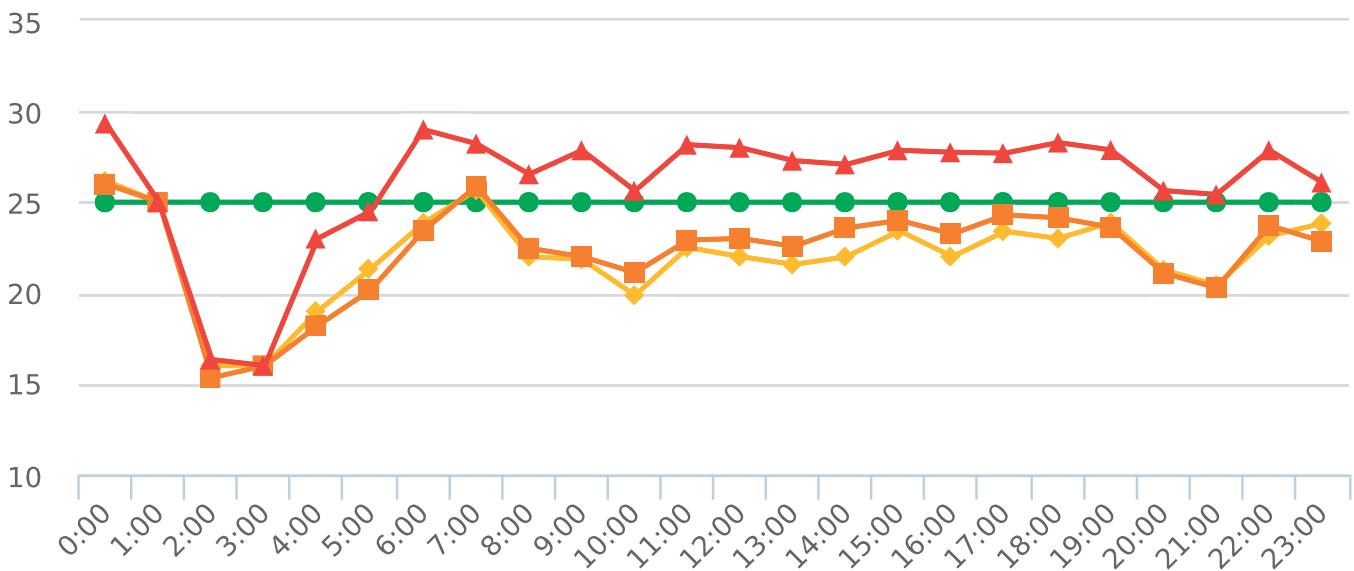
Overall Summary

Total Days of Data: 7
 Speed Limit: 25
 Average Speed: 22.05
 50th Percentile Speed: 22.29
 85th Percentile Speed: 26.1
 Pace Speed Range: 18-28

Minimum Speed: 5
 Maximum Speed: 43
 Display Status: Speed Display
 Average Volume per Day: 506.9
 Total Volume: 3548



■ Violators
 ■ Inside Threshold
 ■ Compliant
 ■ Vehicles Slowed
 ■ Other



● Speed Limit
 ◆ Average Speed
 ■ 50% Speed
 ▲ 85% Speed



Generated by Nijesh Sthapit from Pebble Beach Community Services on Jul 15, 2019 at 4:40:44 PM

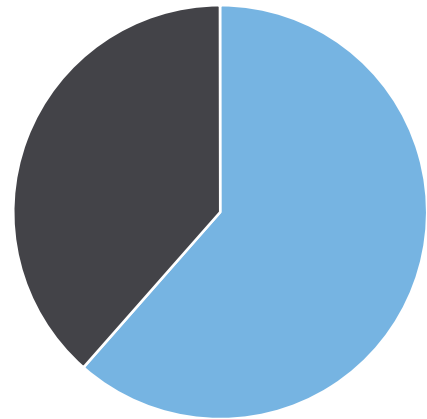
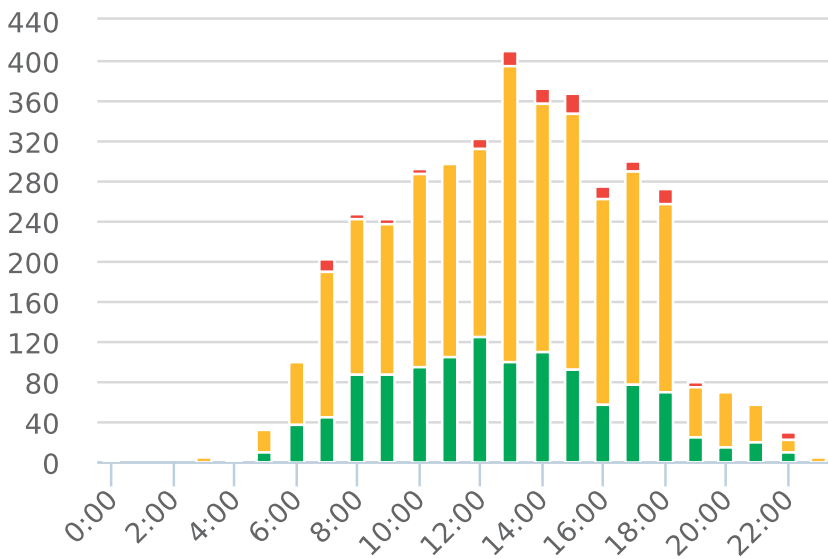
Time of Day: 0:00 to 23:59
 Dates: 4/22/2019 to 4/24/2019

Site: Sloat Road, 4N - Sloat Rd. near Wrangler's intersection , NB

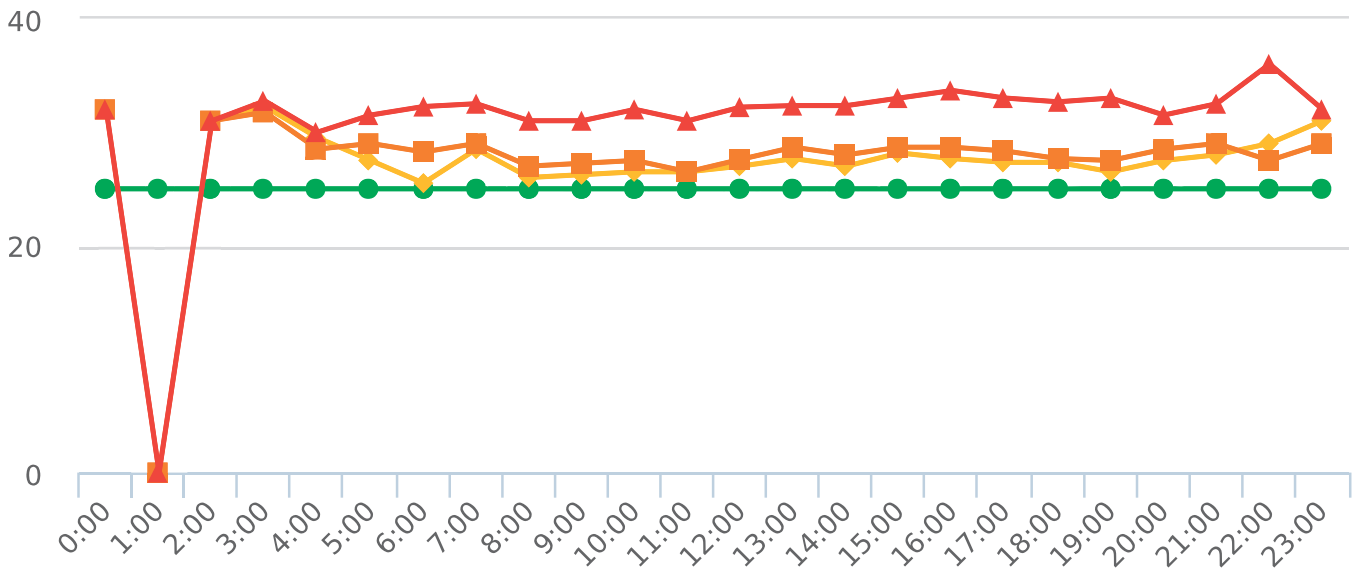
Overall Summary

Total Days of Data: 3
 Speed Limit: 25
 Average Speed: 28.07
 50th Percentile Speed: 28.56
 85th Percentile Speed: 32.23
 Pace Speed Range: 24-34

Minimum Speed: 5
 Maximum Speed: 44
 Display Status: Speed Display
 Average Volume per Day: 1333.7
 Total Volume: 4001



■ Violators
 ■ Inside Threshold
 ■ Compliant
 ■ Vehicles Slowed
 ■ Other



● Speed Limit
 ◆ Average Speed
 ■ 50% Speed
 ▲ 85% Speed



Generated by Nijesh Sthapit from Pebble Beach Community Services on Jul 16, 2019 at 10:59:47 AM

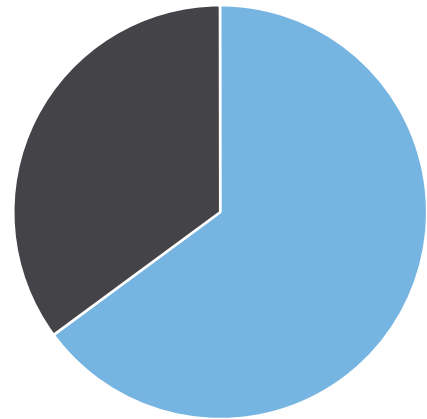
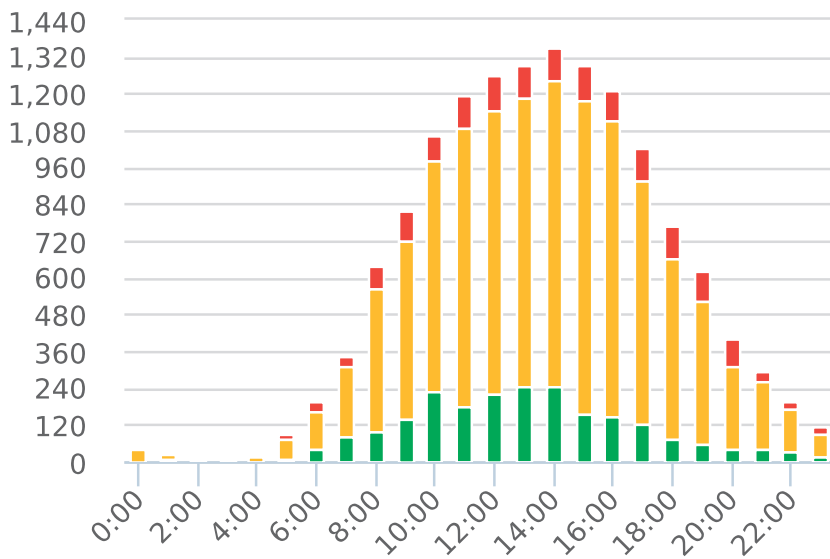
Time of Day: 0:00 to 23:59
 Dates: 6/3/2019 to 6/9/2019

Site: Sloat Road, 4N - Sloat Rd. near Wrangler's intersection , NB

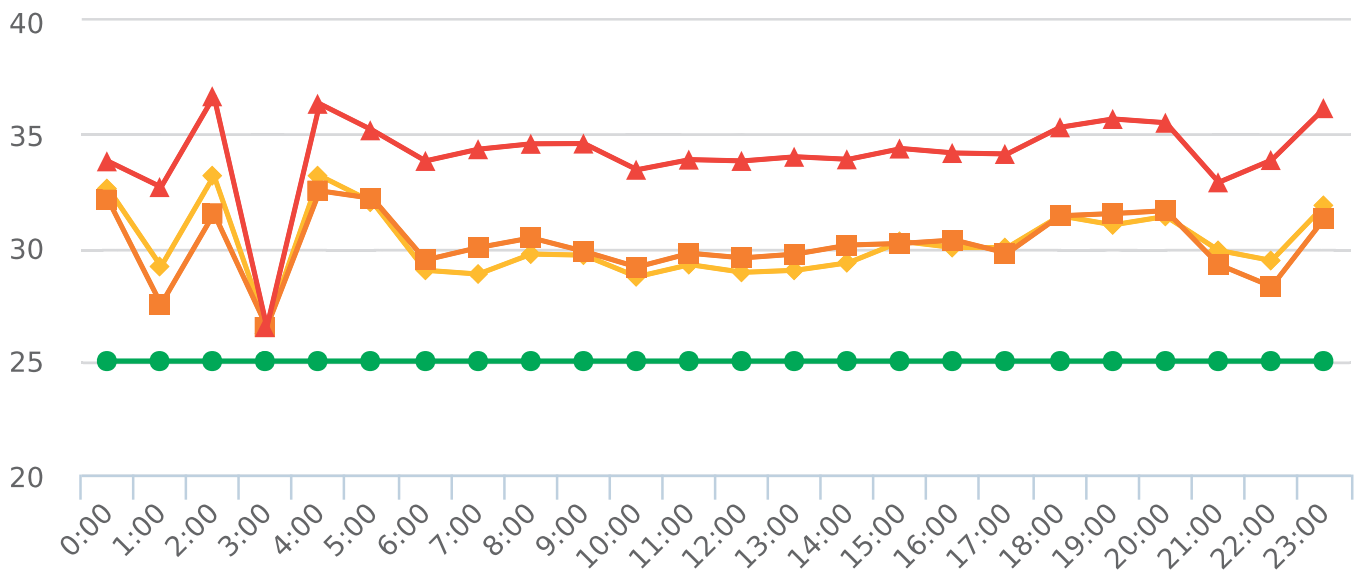
Overall Summary

Total Days of Data: 7
 Speed Limit: 25
 Average Speed: 30.18
 50th Percentile Speed: 30.16
 85th Percentile Speed: 34.14
 Pace Speed Range: 26-36

Minimum Speed: 6
 Maximum Speed: 64
 Display Status: Speed Display
 Average Volume per Day: 2042.0
 Total Volume: 14294



Violators **Inside Threshold** **Compliant** **Vehicles Slowed** **Other**



Speed Limit **Average Speed** **50% Speed** **85% Speed**



Generated by Nijesh Sthapit from Pebble Beach Community Services on Jul 15, 2019 at 4:42:54 PM

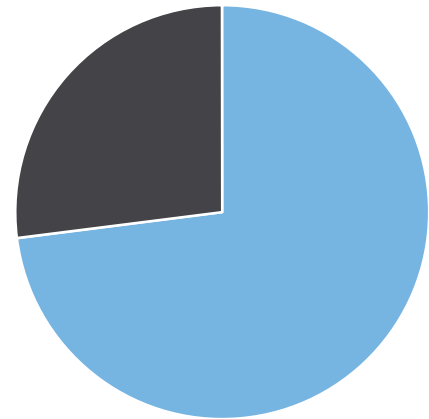
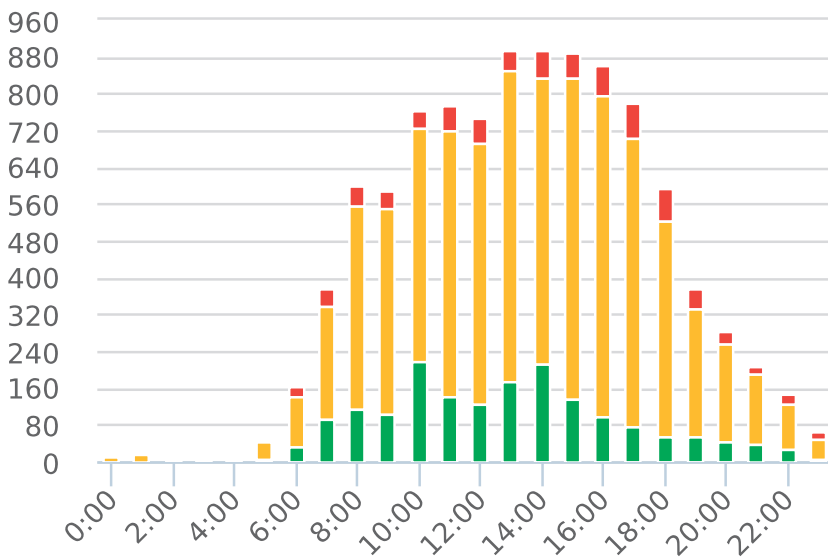
Time of Day: 0:00 to 23:59
 Dates: 4/29/2019 to 5/5/2019

Site: Sloat Road, 4S - Sloat Rd. near Wranglers Intersection, SB

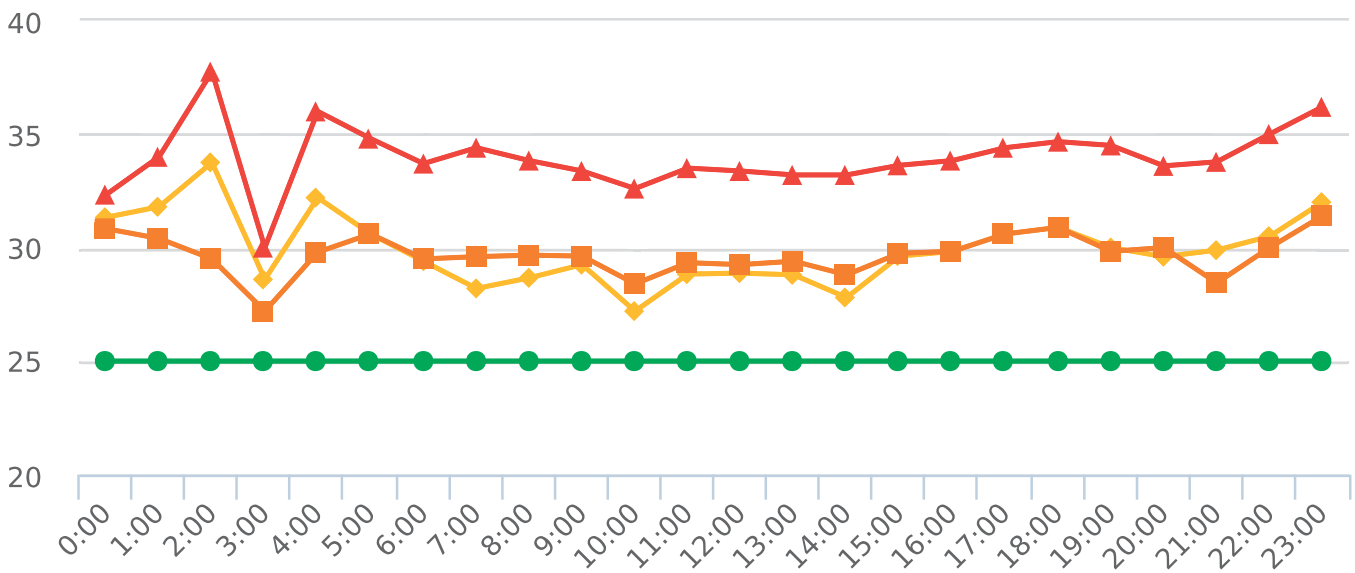
Overall Summary

Total Days of Data: 7
 Speed Limit: 25
 Average Speed: 29.93
 50th Percentile Speed: 29.69
 85th Percentile Speed: 33.99
 Pace Speed Range: 25-35

Minimum Speed: 5
 Maximum Speed: 56
 Display Status: Speed Display
 Average Volume per Day: 1446.9
 Total Volume: 10128



■ Violators
 ■ Inside Threshold
 ■ Compliant
 ■ Vehicles Slowed
 ■ Other



● Speed Limit
 ◆ Average Speed
 ■ 50% Speed
 ▲ 85% Speed



Generated by Nijesh Sthapit from Pebble Beach Community Services on Jul 16, 2019 at 11:1:37 AM

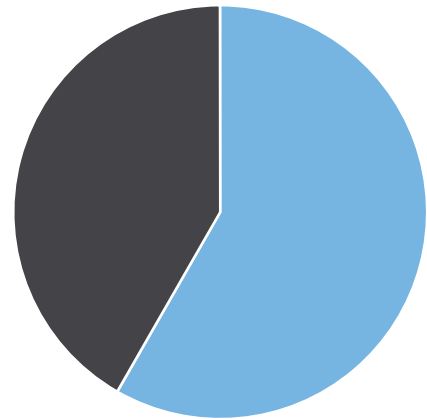
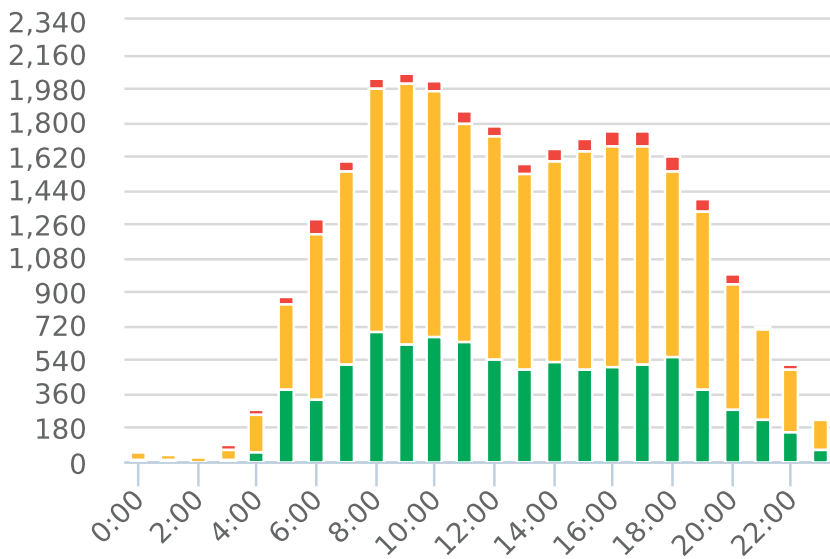
Time of Day: 0:00 to 23:59
 Dates: 6/10/2019 to 6/16/2019

Site: Sloat Road, 4S - Sloat Rd. near Wranglers Intersection, SB

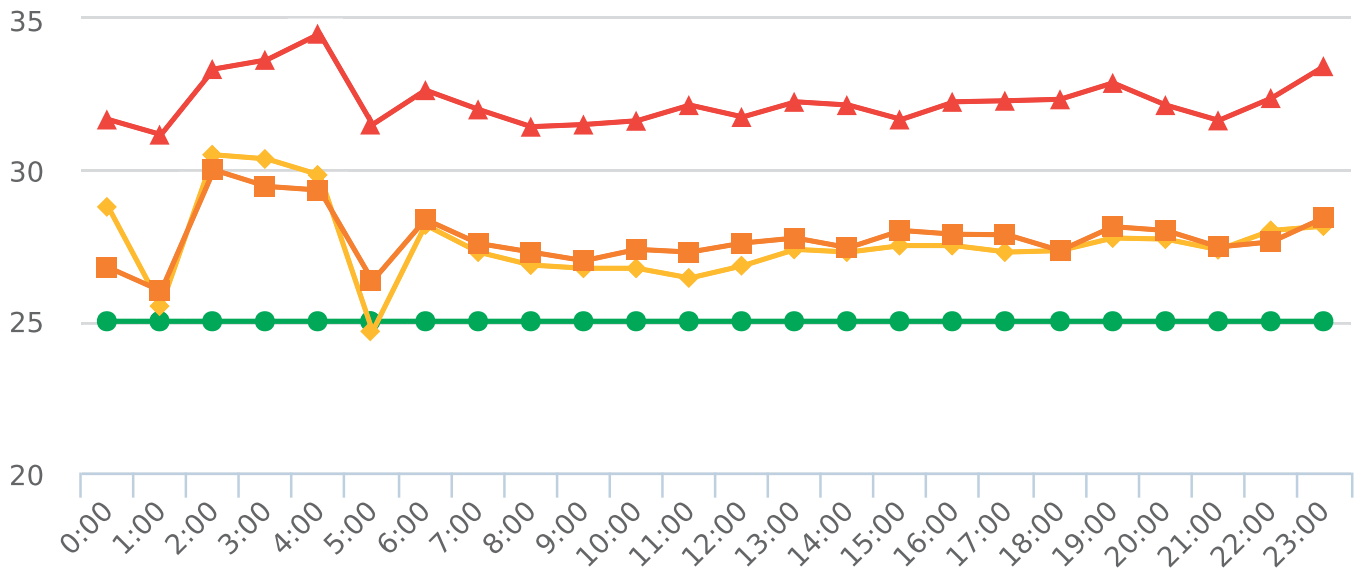
Overall Summary

Total Days of Data: 7
 Speed Limit: 25
 Average Speed: 27.58
 50th Percentile Speed: 27.76
 85th Percentile Speed: 32.26
 Pace Speed Range: 23-33

Minimum Speed: 5
 Maximum Speed: 53
 Display Status: Speed Display
 Average Volume per Day: 3995.7
 Total Volume: 27970



■ Violators
 ■ Inside Threshold
 ■ Compliant
 ■ Vehicles Slowed
 ■ Other



● Speed Limit
 ◆ Average Speed
 ■ 50% Speed
 ▲ 85% Speed



Generated by Nijesh Sthapit from Pebble Beach Community Services on Jul 15, 2019 at 4:43:29 PM

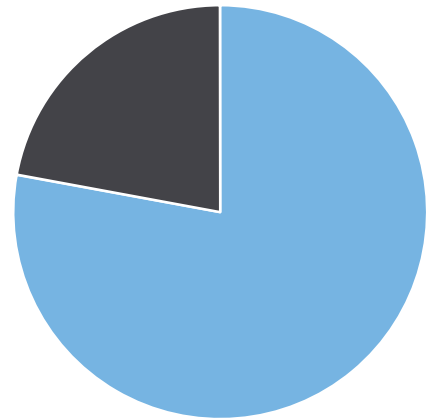
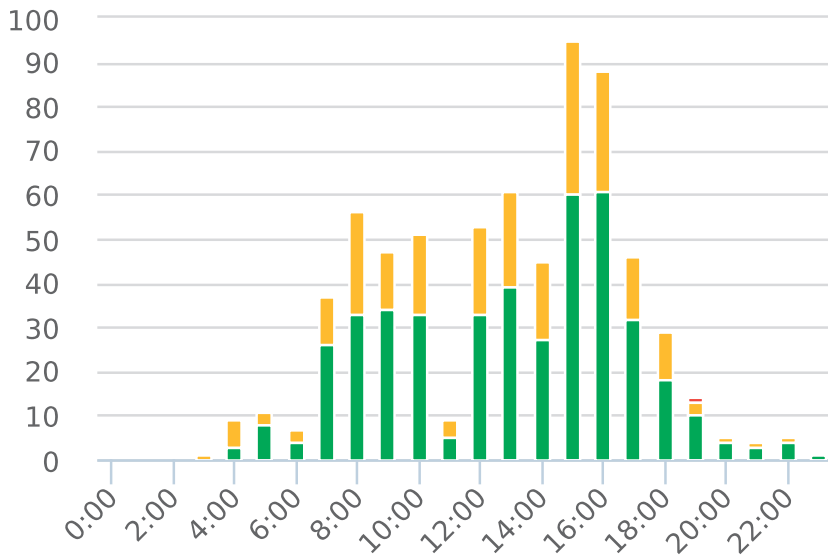
Time of Day: 0:00 to 23:59
 Dates: 5/6/2019 to 5/7/2019

Site: Bird Rock Road, 5N - Bird Rock near Colton Rd. across

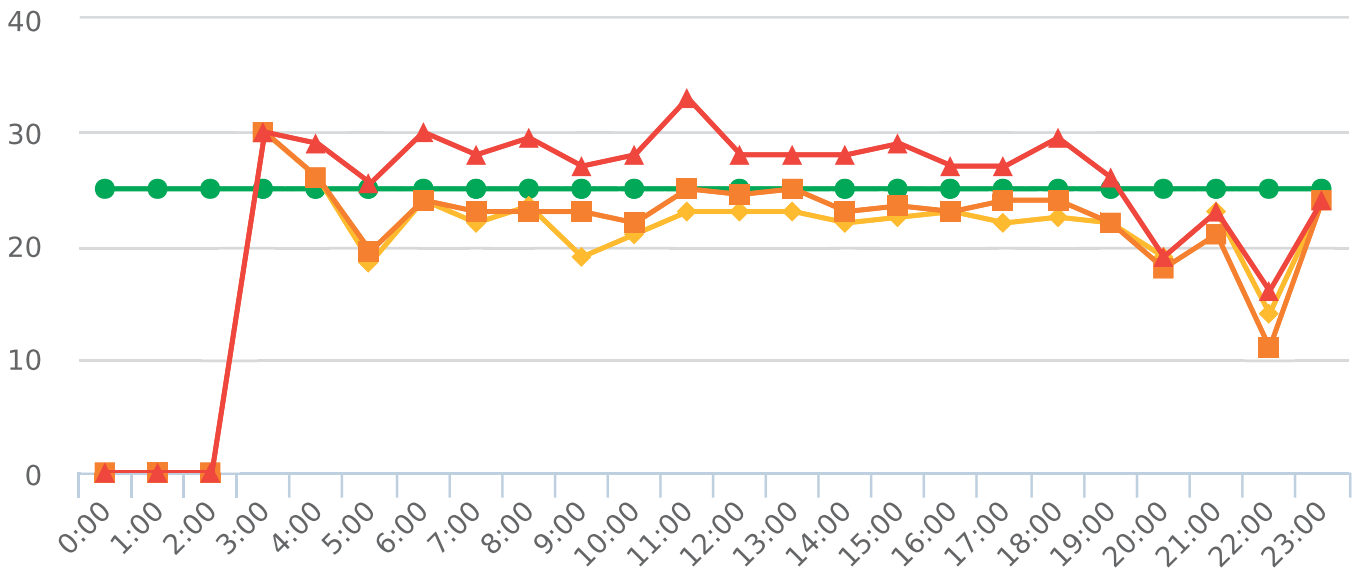
Overall Summary

Total Days of Data: 2
 Speed Limit: 25
 Average Speed: 22.24
 50th Percentile Speed: 22.79
 85th Percentile Speed: 26.88
 Pace Speed Range: 19-29

Minimum Speed: 5
 Maximum Speed: 38
 Display Status: Speed Display
 Average Volume per Day: 337.5
 Total Volume: 675



■ Violators
 ■ Inside Threshold
 ■ Compliant
 ■ Vehicles Slowed
 ■ Other



● Speed Limit
 ◆ Average Speed
 ■ 50% Speed
 ▲ 85% Speed



Generated by Nijesh Sthapit from Pebble Beach Community Services on Jul 16, 2019 at 11:2:15 AM

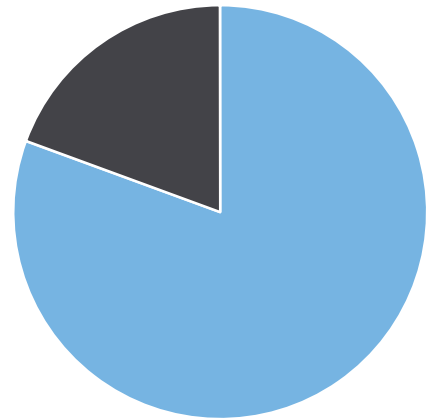
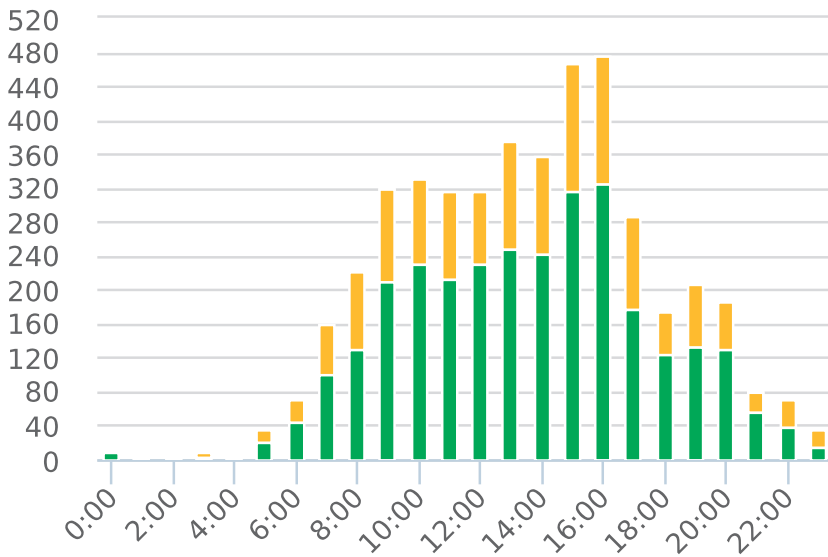
Time of Day: 0:00 to 23:59
 Dates: 6/17/2019 to 6/23/2019

Site: Bird Rock Road, 5N - Bird Rock near Colton Rd. across

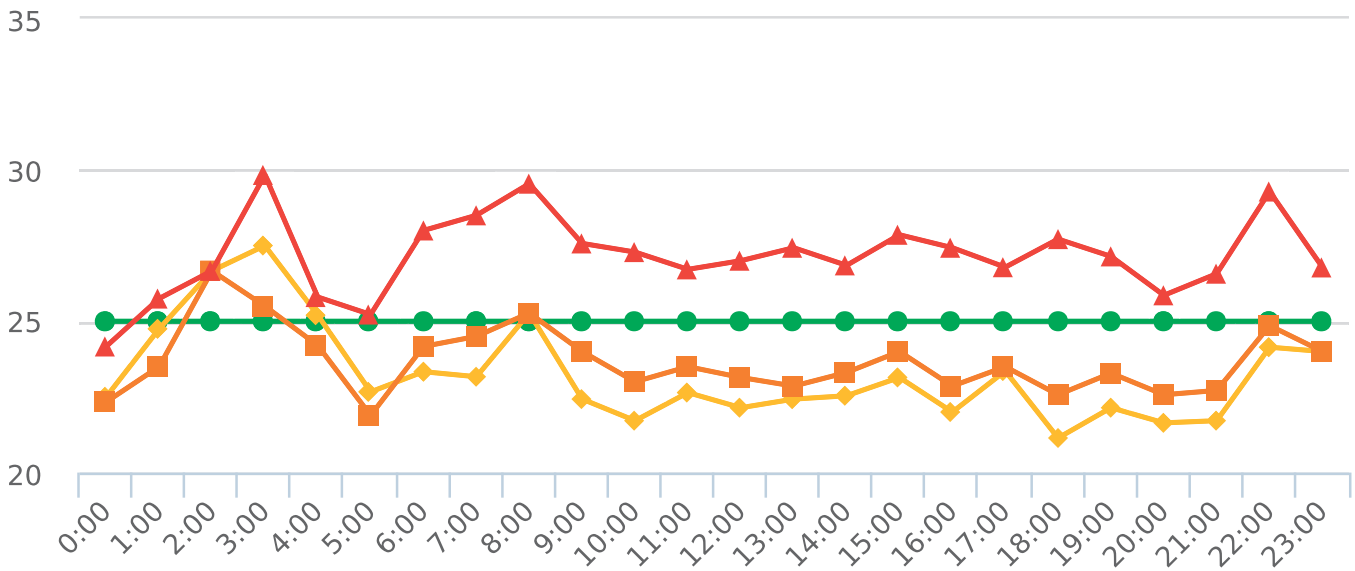
Overall Summary

Total Days of Data: 7
 Speed Limit: 25
 Average Speed: 23.26
 50th Percentile Speed: 23.67
 85th Percentile Speed: 27.16
 Pace Speed Range: 20-30

Minimum Speed: 5
 Maximum Speed: 41
 Display Status: Speed Display
 Average Volume per Day: 649.0
 Total Volume: 4543



■ Violators
 ■ Inside Threshold
 ■ Compliant
 ■ Vehicles Slowed
 ■ Other



● Speed Limit
 ◆ Average Speed
 ■ 50% Speed
 ▲ 85% Speed



Extended Speed Summary Report

Generated by Nijesh Sthapit from Pebble Beach Community Services on Jul 15, 2019 at 3:35:11 PM

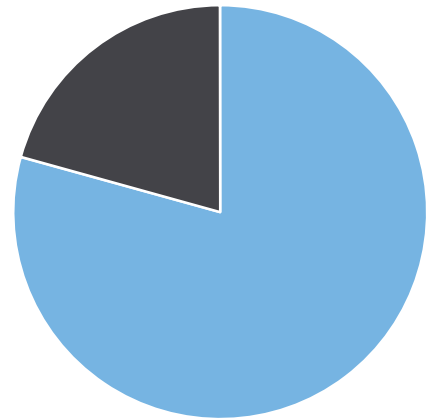
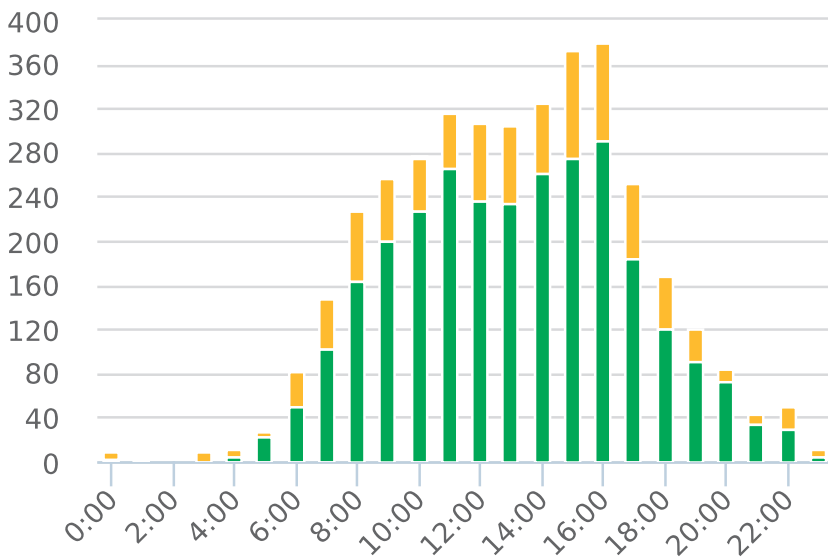
Time of Day: 0:00 to 23:59
 Dates: 4/1/2019 to 4/7/2019

Site: Bird Rock Road, 5S - Bird Rock near Colton Rd. across

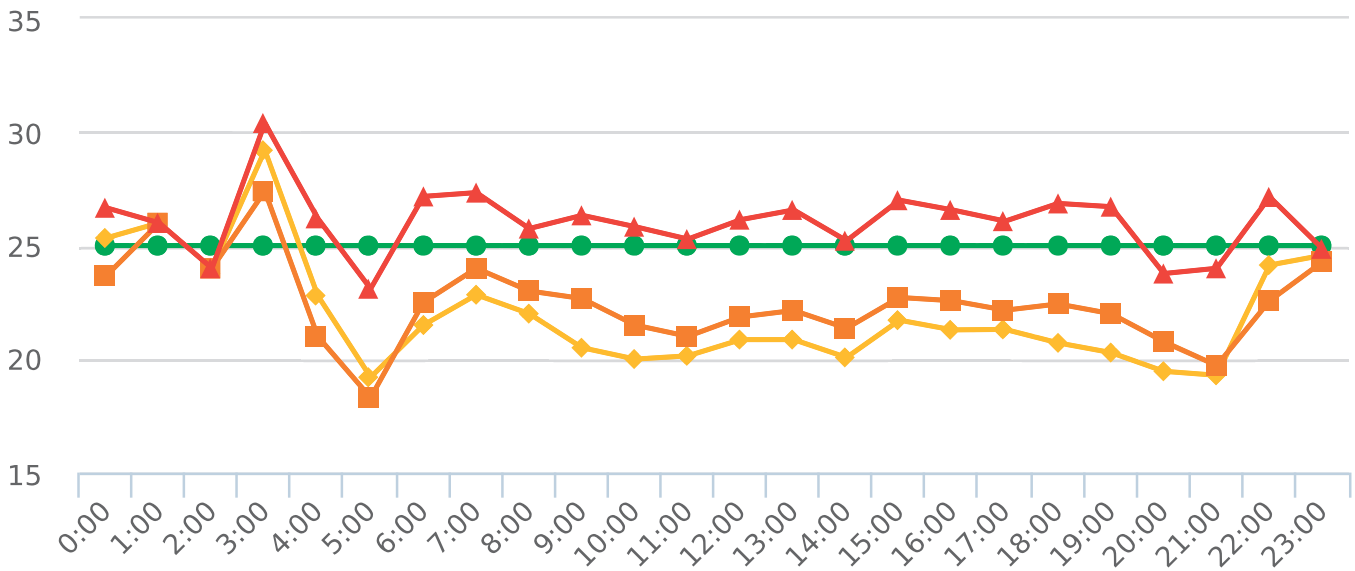
Overall Summary

Total Days of Data: 7
 Speed Limit: 25
 Average Speed: 22.0
 50th Percentile Speed: 22.48
 85th Percentile Speed: 26.04
 Pace Speed Range: 18-28

Minimum Speed: 5
 Maximum Speed: 42
 Display Status: Speed Display
 Average Volume per Day: 541.1
 Total Volume: 3788



■ Violators
 ■ Inside Threshold
 ■ Compliant
 ■ Vehicles Slowed
 ■ Other



● Speed Limit
 ◆ Average Speed
 ■ 50% Speed
 ▲ 85% Speed



Generated by Nijesh Sthapit from Pebble Beach Community Services on Jul 16, 2019 at 8:56:8 AM

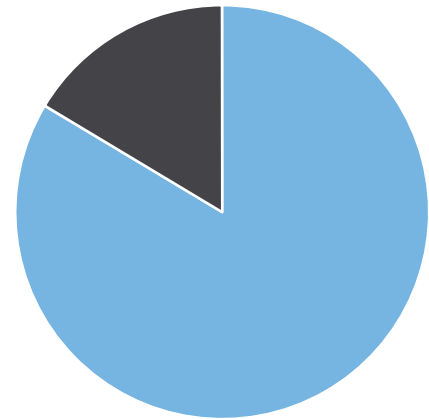
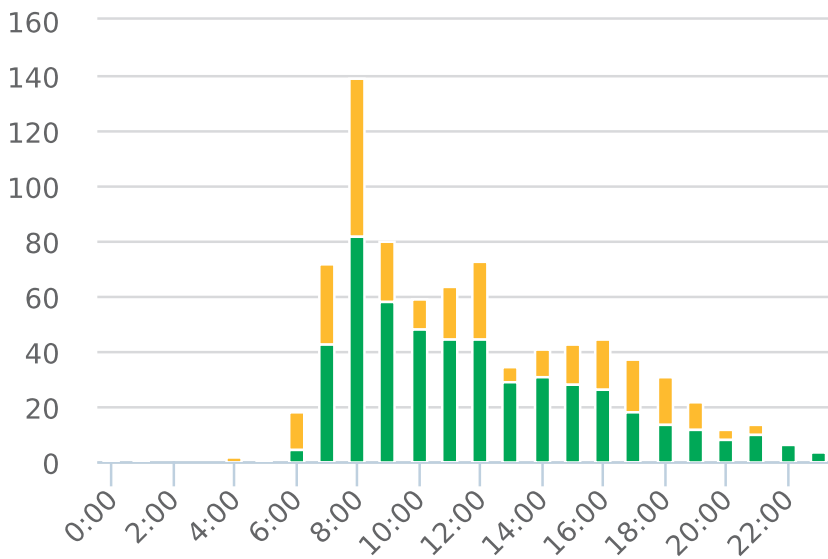
Time of Day: 0:00 to 23:59
 Dates: 5/13/2019 to 5/14/2019

Site: Bird Rock Road, 5S - Bird Rock near Colton Rd. across

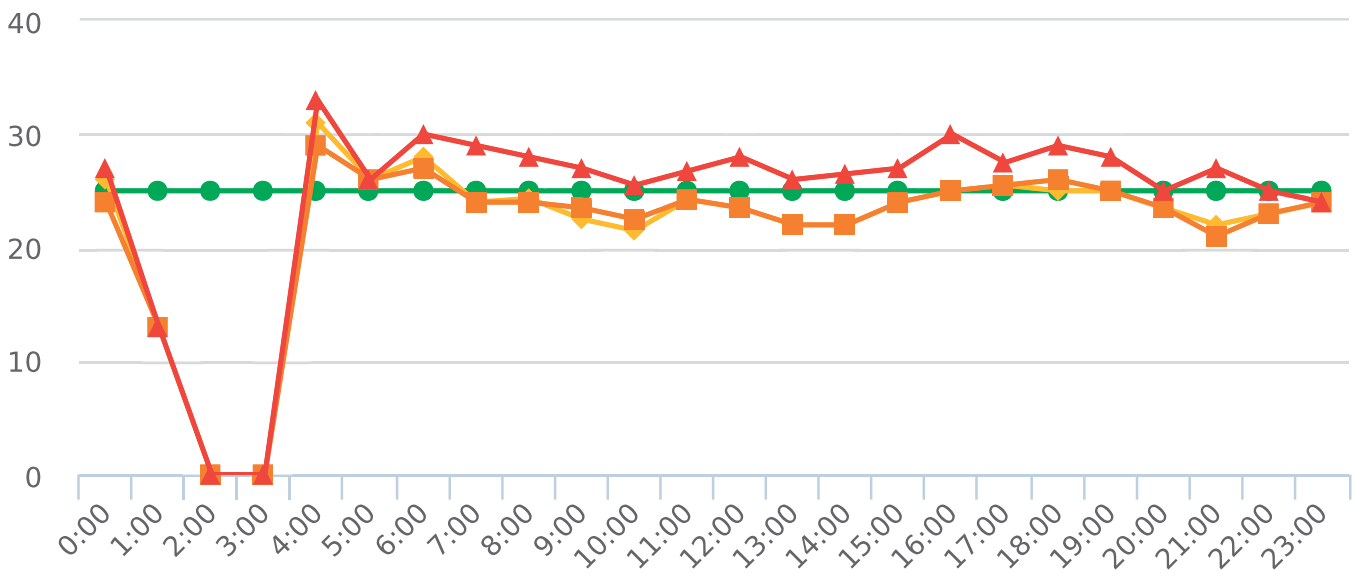
Overall Summary

Total Days of Data: 2
 Speed Limit: 25
 Average Speed: 23.87
 50th Percentile Speed: 23.72
 85th Percentile Speed: 26.74
 Pace Speed Range: 19-29

Minimum Speed: 6
 Maximum Speed: 39
 Display Status: Speed Display
 Average Volume per Day: 402.0
 Total Volume: 804



■ Violators
 ■ Inside Threshold
 ■ Compliant
 ■ Vehicles Slowed
 ■ Other



● Speed Limit
 ◆ Average Speed
 ■ 50% Speed
 ▲ 85% Speed



Generated by Nijesh Sthapit from Pebble Beach Community Services on Jul 16, 2019 at 1:16:11 PM

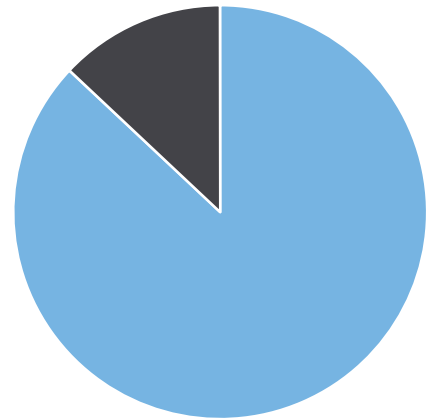
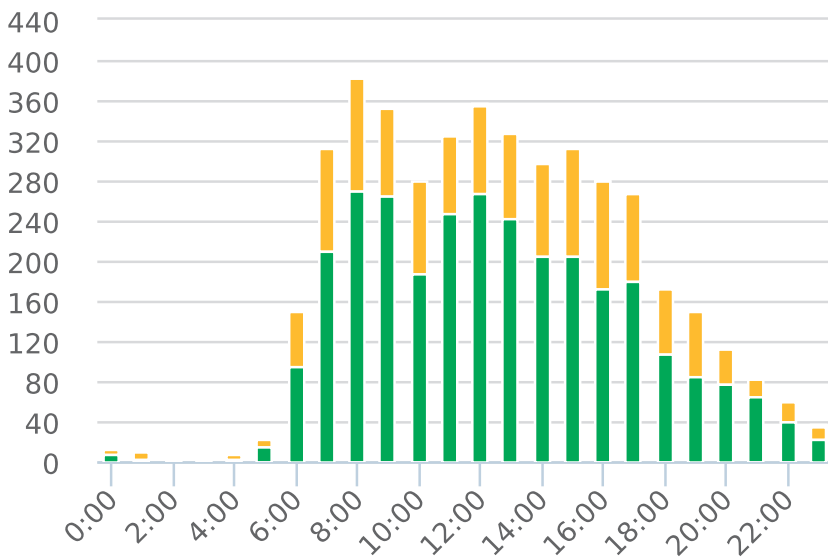
Time of Day: 0:00 to 23:59
 Dates: 6/24/2019 to 6/29/2019

Site: Bird Rock Road, 5S - Bird Rock near Colton Rd. across

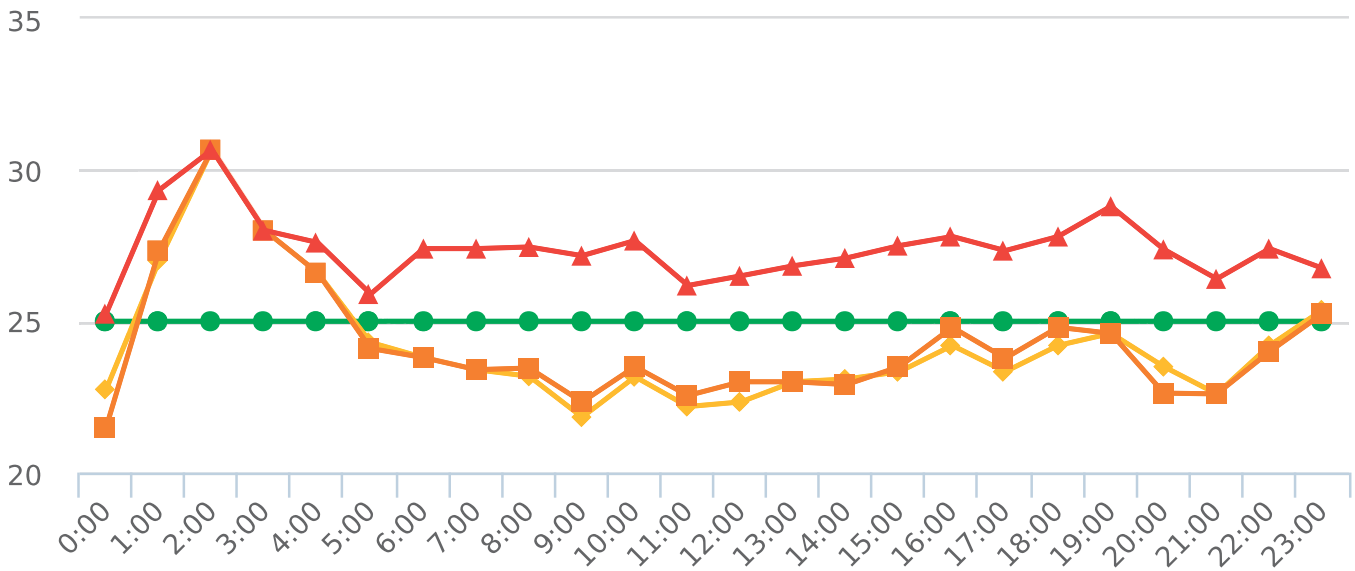
Overall Summary

Total Days of Data: 6
 Speed Limit: 25
 Average Speed: 24.19
 50th Percentile Speed: 24.25
 85th Percentile Speed: 27.4
 Pace Speed Range: 19-29

Minimum Speed: 5
 Maximum Speed: 40
 Display Status: Speed Display
 Average Volume per Day: 721.3
 Total Volume: 4328



■ Violators
 ■ Inside Threshold
 ■ Compliant
 ■ Vehicles Slowed
 ■ Other



● Speed Limit
 ◆ Average Speed
 ■ 50% Speed
 ▲ 85% Speed



Generated by Nijesh Sthapit from Pebble Beach Community Services on Jul 15, 2019 at 3:37:52 PM

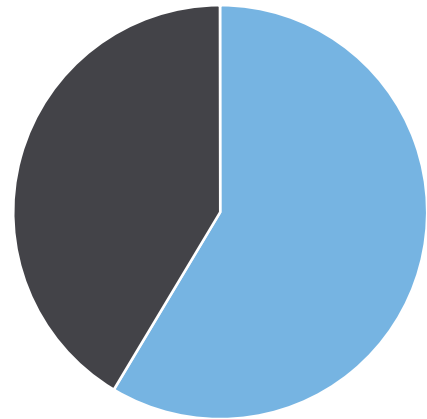
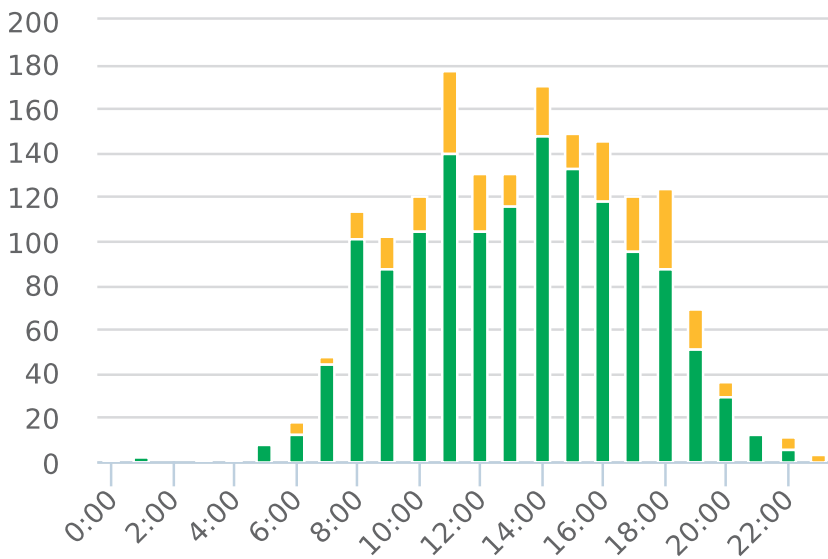
Time of Day: 0:00 to 23:59
 Dates: 4/1/2019 to 4/7/2019

Site: Sloat Road, 6E - Sloat Rd. at Mestress Intersection , EB

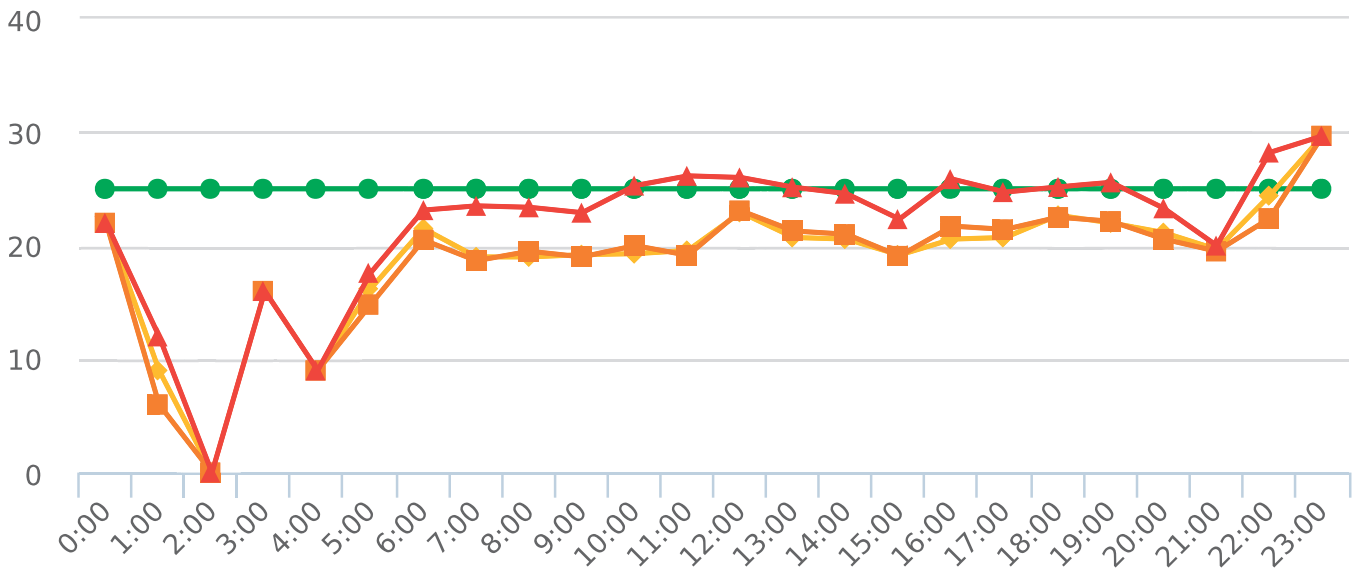
Overall Summary

Total Days of Data: 7
 Speed Limit: 25
 Average Speed: 19.74
 50th Percentile Speed: 19.52
 85th Percentile Speed: 22.67
 Pace Speed Range: 16-26

Minimum Speed: 5
 Maximum Speed: 36
 Display Status: Speed Display
 Average Volume per Day: 242.6
 Total Volume: 1698



■ Violators
 ■ Inside Threshold
 ■ Compliant
 ■ Vehicles Slowed
 ■ Other



● Speed Limit
 ◆ Average Speed
 ■ 50% Speed
 ▲ 85% Speed



Generated by Nijesh Sthapit from Pebble Beach Community Services on Jul 16, 2019 at 10:13:43 AM

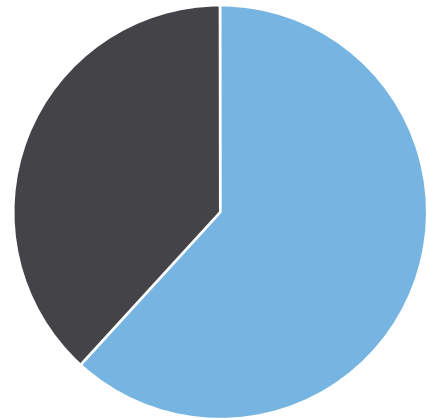
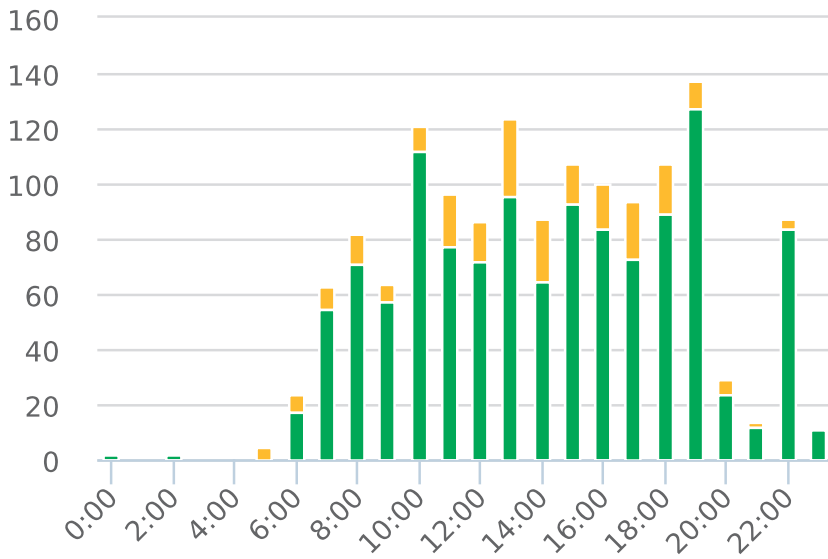
Time of Day: 0:00 to 23:59
 Dates: 5/13/2019 to 5/18/2019

Site: Sloat Road, 6E - Sloat Rd. at Mestress Intersection , EB

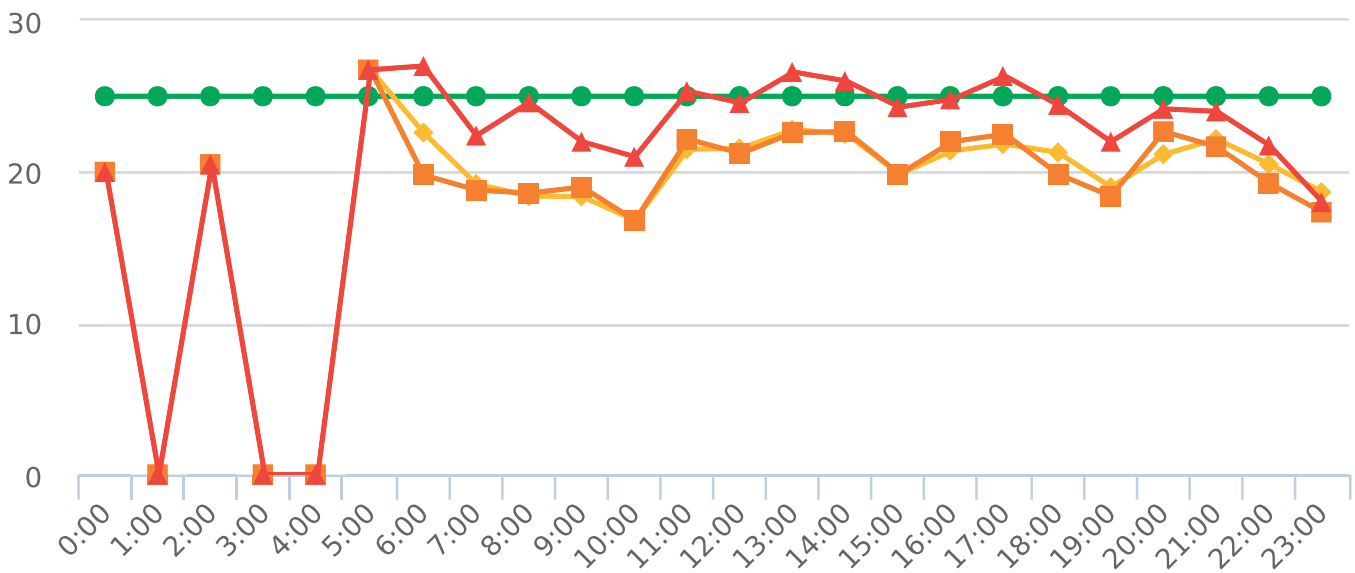
Overall Summary

Total Days of Data: 6
 Speed Limit: 25
 Average Speed: 20.8
 50th Percentile Speed: 20.59
 85th Percentile Speed: 23.64
 Pace Speed Range: 17-27

Minimum Speed: 5
 Maximum Speed: 41
 Display Status: Speed Display
 Average Volume per Day: 240.7
 Total Volume: 1444



■ Violators
 ■ Inside Threshold
 ■ Compliant
 ■ Vehicles Slowed
 ■ Other



● Speed Limit
 ◆ Average Speed
 ■ 50% Speed
 ▲ 85% Speed



Extended Speed Summary Report

Generated by Nijesh Sthapit from Pebble Beach Community Services on Jul 16, 2019 at 1:17:6 PM

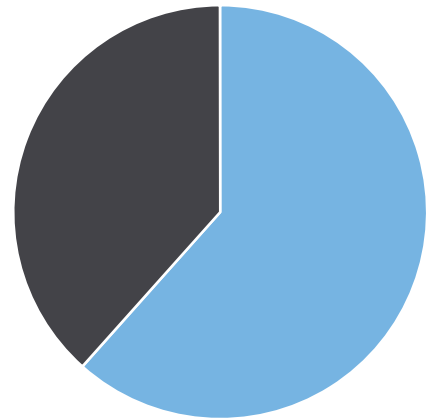
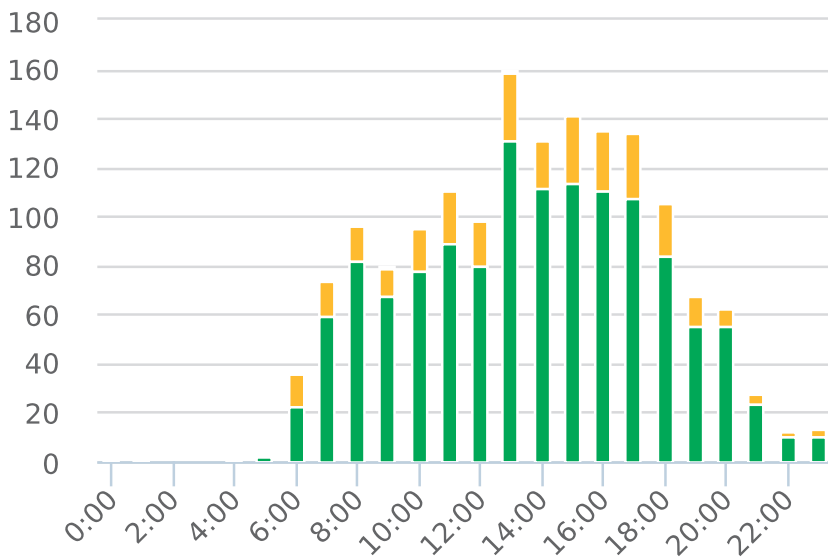
Time of Day: 0:00 to 23:59
 Dates: 6/24/2019 to 6/30/2019

Site: Sloat Road, 6E - Sloat Rd. at Mestress Intersection , EB

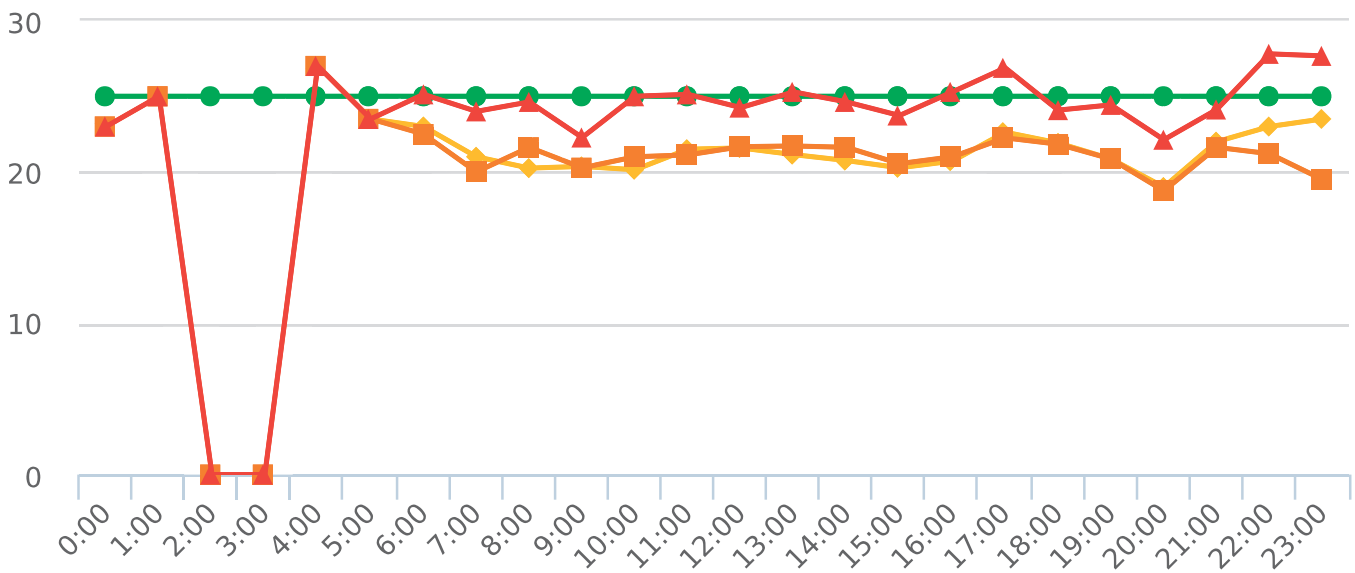
Overall Summary

Total Days of Data: 7
 Speed Limit: 25
 Average Speed: 21.91
 50th Percentile Speed: 21.71
 85th Percentile Speed: 24.77
 Pace Speed Range: 17-27

Minimum Speed: 5
 Maximum Speed: 48
 Display Status: Speed Display
 Average Volume per Day: 226.6
 Total Volume: 1586



■ Violators
 ■ Inside Threshold
 ■ Compliant
 ■ Vehicles Slowed
 ■ Other



● Speed Limit
 ◆ Average Speed
 ■ 50% Speed
 ▲ 85% Speed



Generated by Nijesh Sthapit from Pebble Beach Community Services on Jul 15, 2019 at 4:44:24 PM

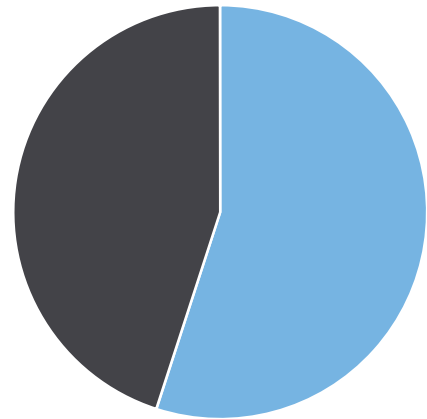
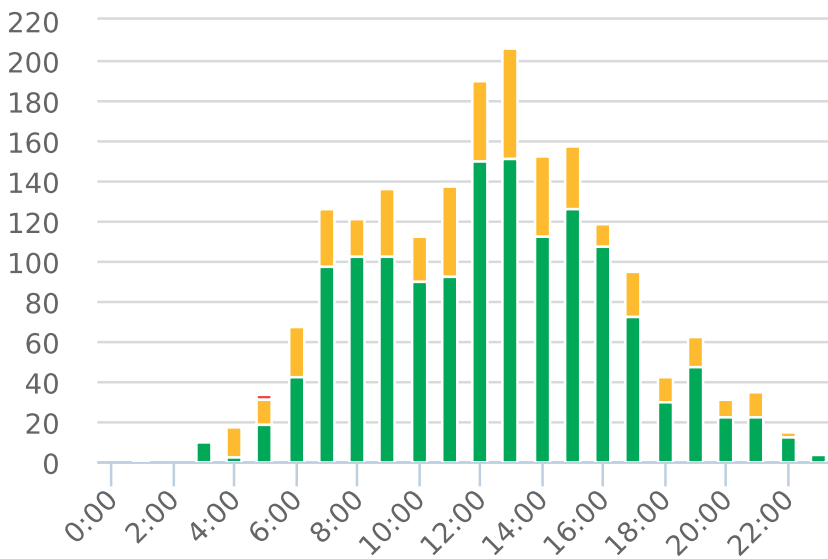
Time of Day: 0:00 to 23:59
 Dates: 5/6/2019 to 5/9/2019

Site: Sloat Road, 6W- Sloat Rd. at Mestress Intersection, WB

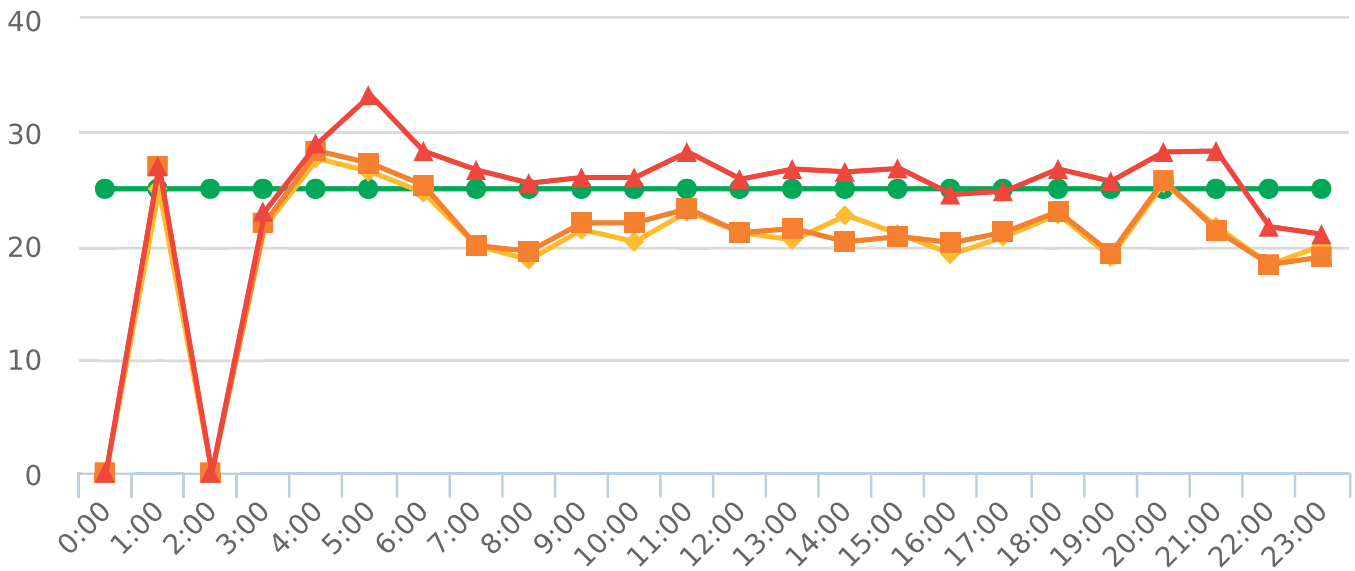
Overall Summary

Total Days of Data: 4
 Speed Limit: 25
 Average Speed: 21.89
 50th Percentile Speed: 22.21
 85th Percentile Speed: 26.36
 Pace Speed Range: 17-27

Minimum Speed: 5
 Maximum Speed: 47
 Display Status: Speed Display
 Average Volume per Day: 471.0
 Total Volume: 1884



■ Violators
 ■ Inside Threshold
 ■ Compliant
 ■ Vehicles Slowed
 ■ Other



● Speed Limit
 ◆ Average Speed
 ■ 50% Speed
 ▲ 85% Speed



Generated by Nijesh Sthapit from Pebble Beach Community Services on Jul 16, 2019 at 11:3:0 AM

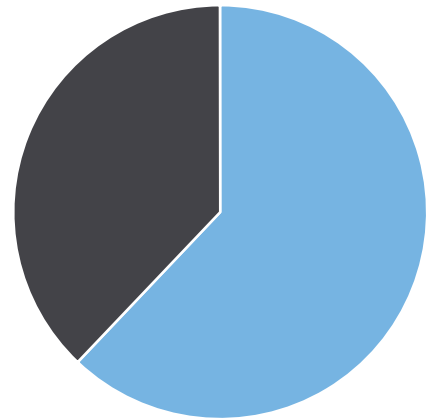
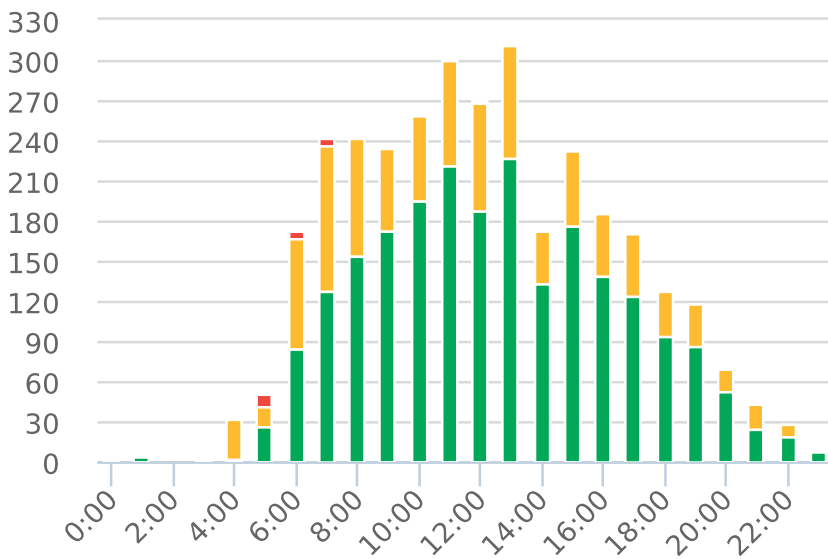
Time of Day: 0:00 to 23:59
 Dates: 6/17/2019 to 6/23/2019

Site: Sloat Road, 6W- Sloat Rd. at Mestress Intersection, WB

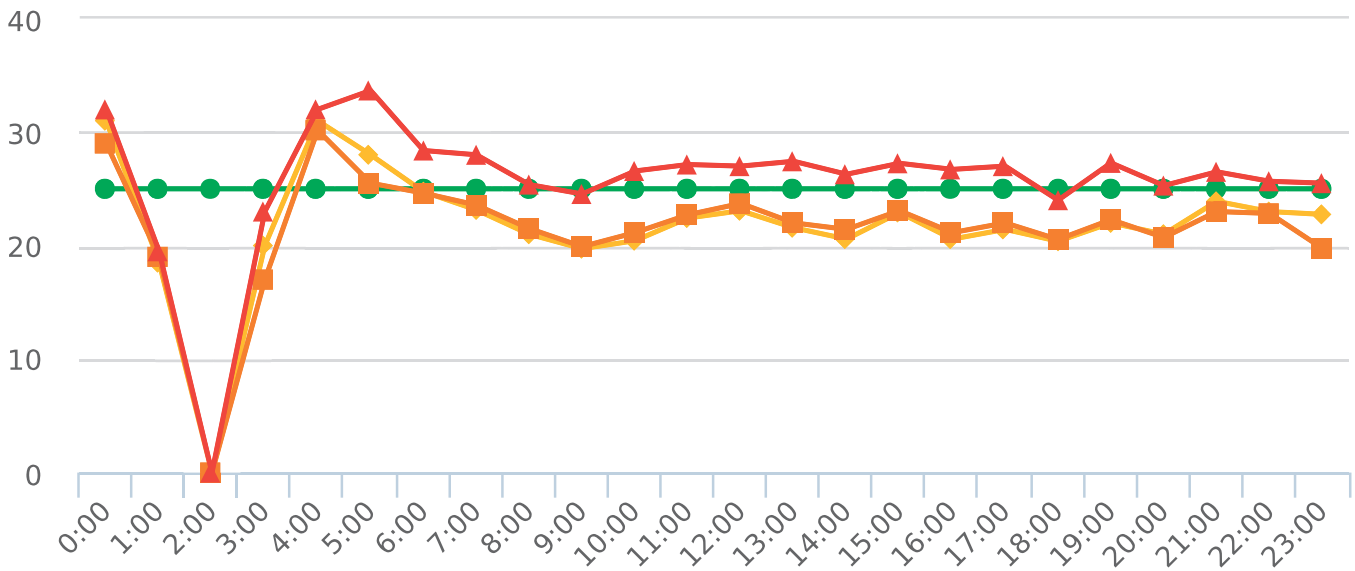
Overall Summary

Total Days of Data: 7
 Speed Limit: 25
 Average Speed: 22.75
 50th Percentile Speed: 22.46
 85th Percentile Speed: 26.79
 Pace Speed Range: 18-28

Minimum Speed: 5
 Maximum Speed: 46
 Display Status: Speed Display
 Average Volume per Day: 470.1
 Total Volume: 3291



■ Violators
 ■ Inside Threshold
 ■ Compliant
 ■ Vehicles Slowed
 ■ Other



● Speed Limit
 ◆ Average Speed
 ■ 50% Speed
 ▲ 85% Speed



Generated by Nijesh Sthapit from Pebble Beach Community Services on Jul 15, 2019 at 4:44:47 PM

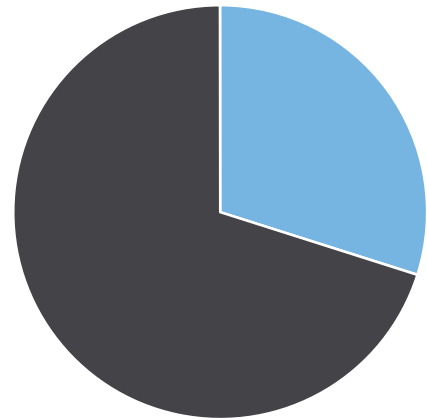
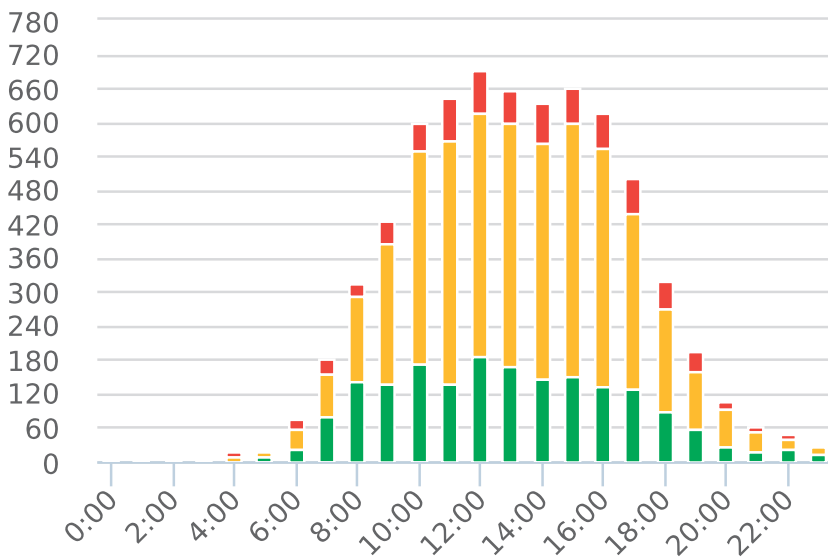
Time of Day: 0:00 to 23:59
 Dates: 5/6/2019 to 5/12/2019

Site: Lopez Road, 7N - Lopez Rd.
 near Congress Rd., NB

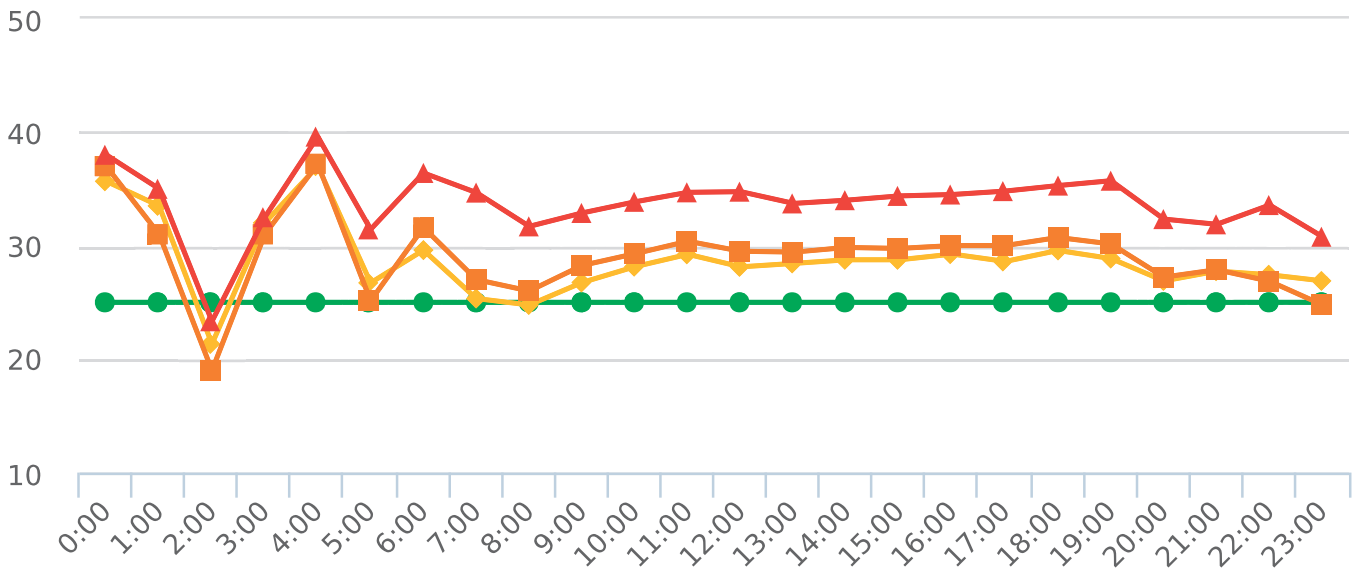
Overall Summary

Total Days of Data: 7
 Speed Limit: 25
 Average Speed: 28.72
 50th Percentile Speed: 29.12
 85th Percentile Speed: 33.74
 Pace Speed Range: 25-35

Minimum Speed: 5
 Maximum Speed: 57
 Display Status: Speed Display
 Average Volume per Day: 973.6
 Total Volume: 6815



■ **Violators**
 ■ **Inside Threshold**
 ■ **Compliant**
 ■ **Vehicles Slowed**
 ■ **Other**



● **Speed Limit**
 ◆ **Average Speed**
 ■ **50% Speed**
 ▲ **85% Speed**



Generated by Nijesh Sthapit from Pebble Beach Community Services on Jul 16, 2019 at 11:4:28 AM

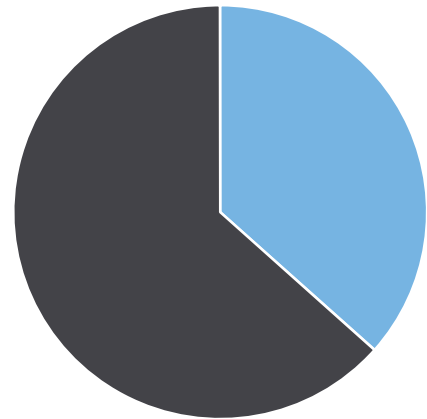
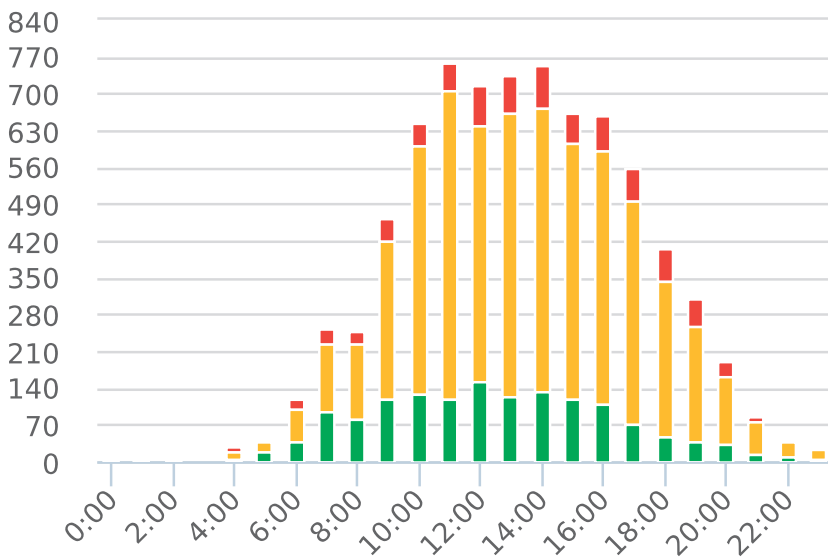
Time of Day: 0:00 to 23:59
 Dates: 6/17/2019 to 6/23/2019

Site: Lopez Road, 7N - Lopez Rd.
 near Congress Rd., NB

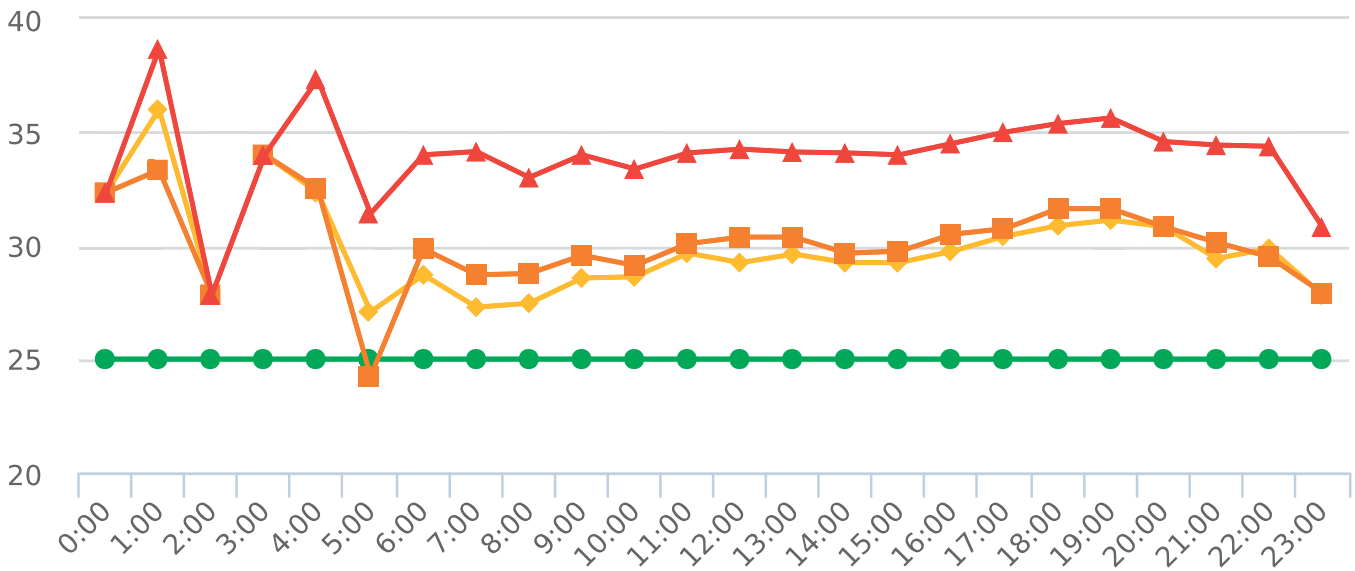
Overall Summary

Total Days of Data: 7
 Speed Limit: 25
 Average Speed: 29.89
 50th Percentile Speed: 30.14
 85th Percentile Speed: 33.97
 Pace Speed Range: 26-36

Minimum Speed: 5
 Maximum Speed: 51
 Display Status: Speed Display
 Average Volume per Day: 1103.0
 Total Volume: 7721



■ Violators
 ■ Inside Threshold
 ■ Compliant
 ■ Vehicles Slowed
 ■ Other



● Speed Limit
 ◆ Average Speed
 ■ 50% Speed
 ▲ 85% Speed



Generated by Nijesh Sthapit from Pebble Beach Community Services on Jul 15, 2019 at 3:38:19 PM

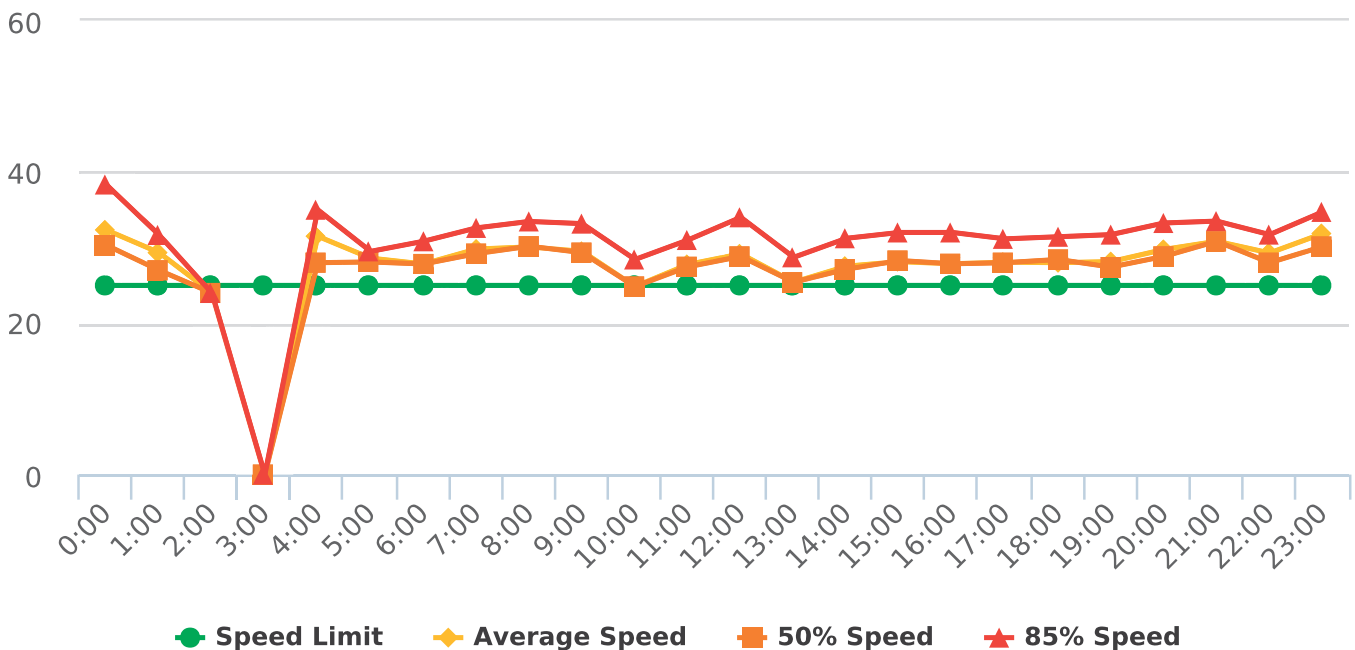
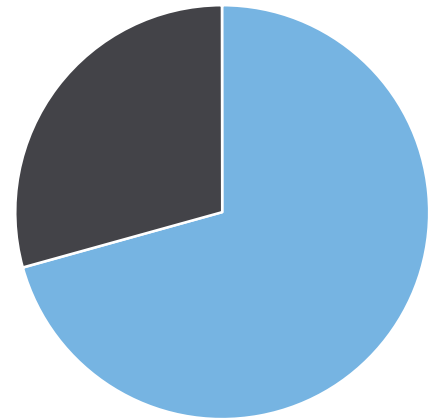
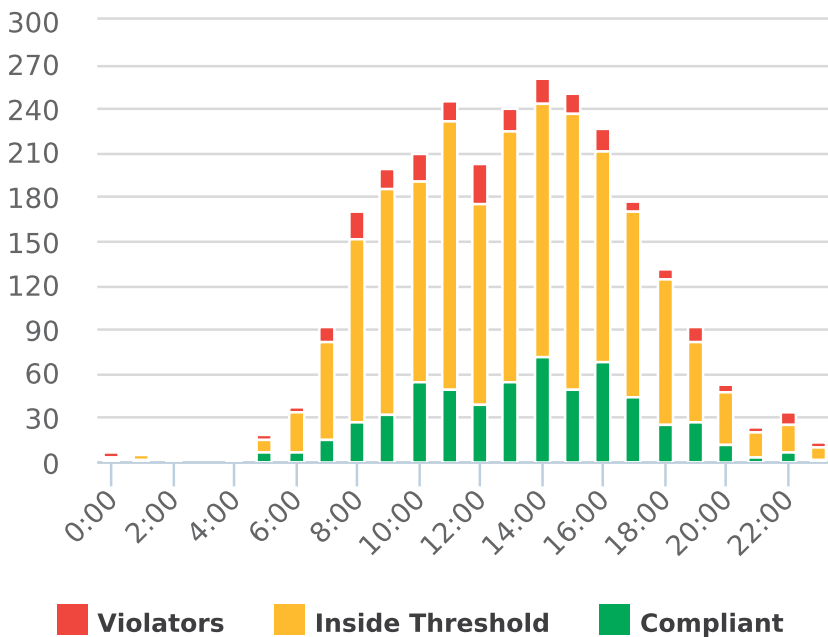
Time of Day: 0:00 to 23:59
 Dates: 4/1/2019 to 4/7/2019

Site: Lopez Road, 7S - Lopez Rd.
 near Congress Rd., SB

Overall Summary

Total Days of Data: 7
 Speed Limit: 25
 Average Speed: 28.68
 50th Percentile Speed: 28.07
 85th Percentile Speed: 31.89
 Pace Speed Range: 24-34

Minimum Speed: 5
 Maximum Speed: 48
 Display Status: Speed Display
 Average Volume per Day: 384.7
 Total Volume: 2693





Generated by Nijesh Sthapit from Pebble Beach Community Services on Jul 16, 2019 at 10:14:15 AM

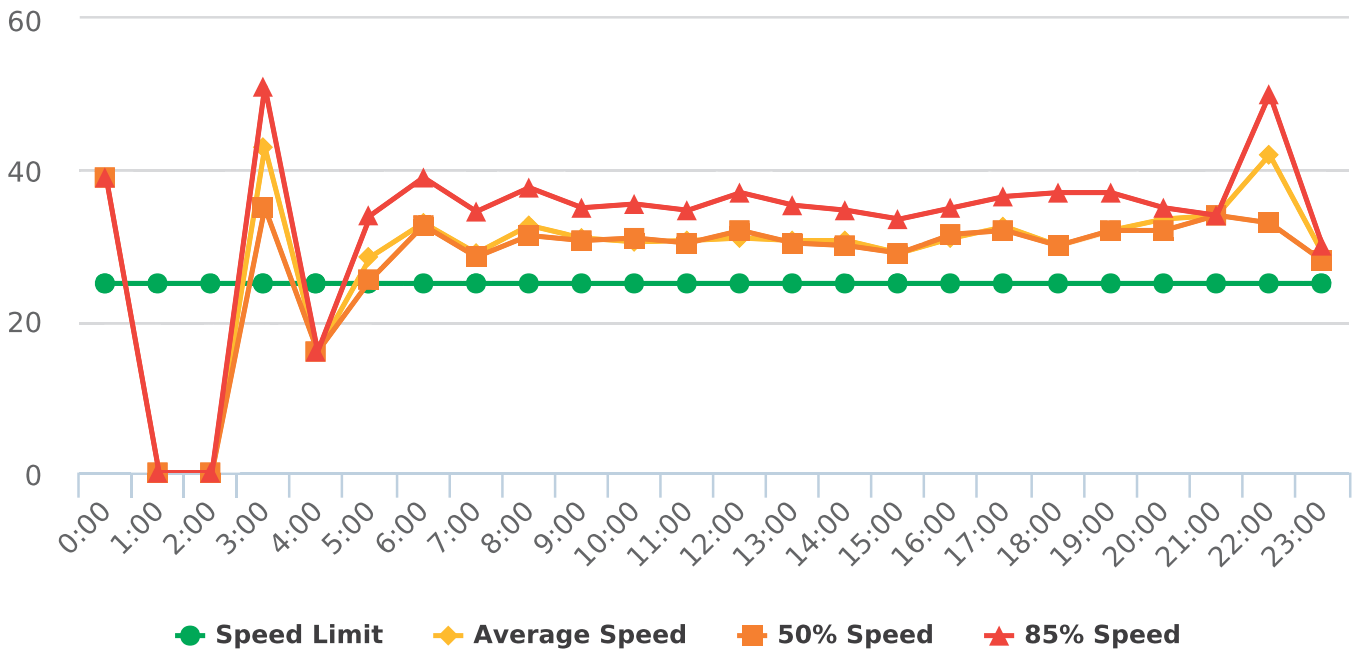
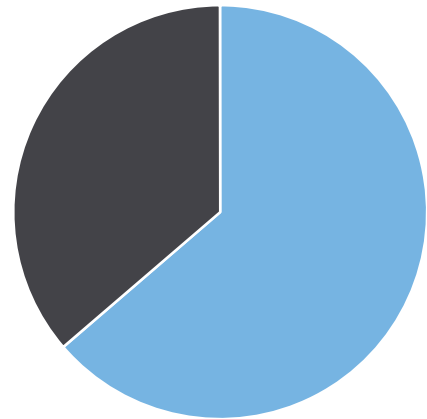
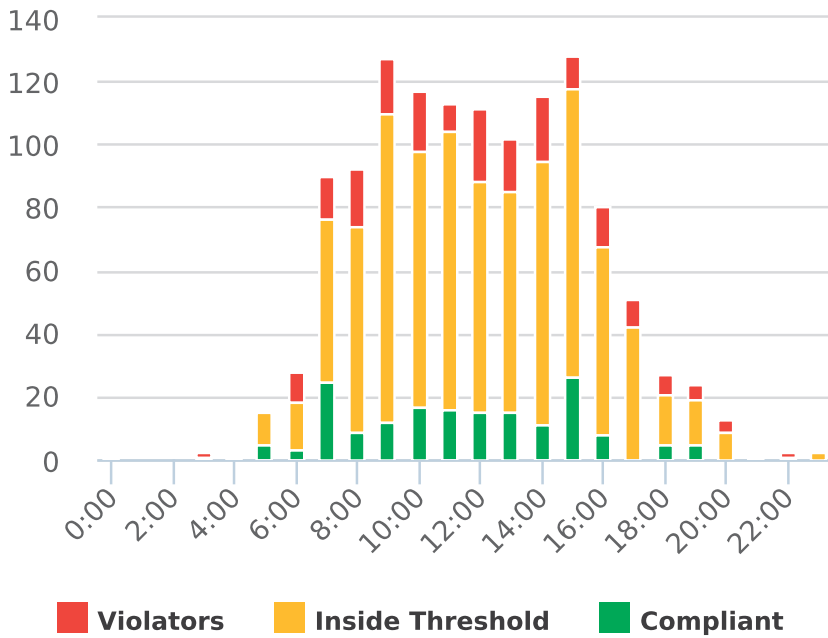
Time of Day: 0:00 to 23:59
 Dates: 5/13/2019 to 5/14/2019

Site: Lopez Road, 7S - Lopez Rd.
 near Congress Rd., SB

Overall Summary

Total Days of Data: 2
 Speed Limit: 25
 Average Speed: 31.76
 50th Percentile Speed: 30.63
 85th Percentile Speed: 35.97
 Pace Speed Range: 27-37

Minimum Speed: 6
 Maximum Speed: 51
 Display Status: Speed Display
 Average Volume per Day: 621.5
 Total Volume: 1243





Generated by Nijesh Sthapit from Pebble Beach Community Services on Jul 16, 2019 at 1:18:11 PM

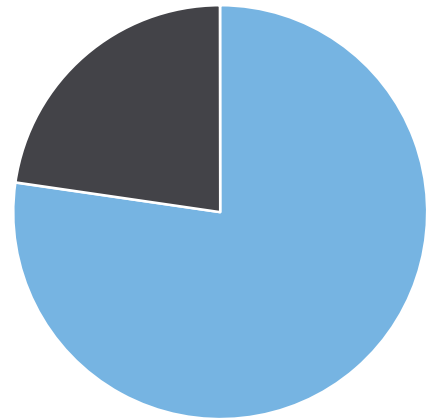
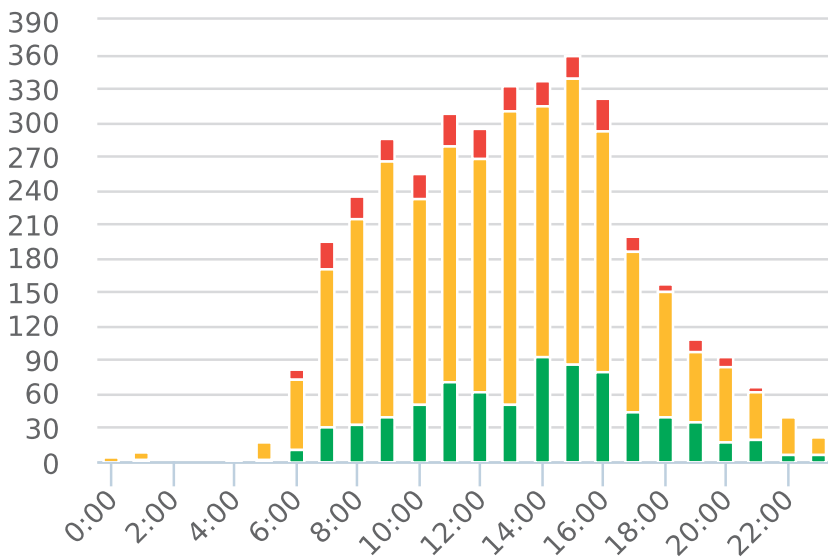
Time of Day: 0:00 to 23:59
 Dates: 6/24/2019 to 6/30/2019

Site: Lopez Road, 7S - Lopez Rd. near Congress Rd., SB

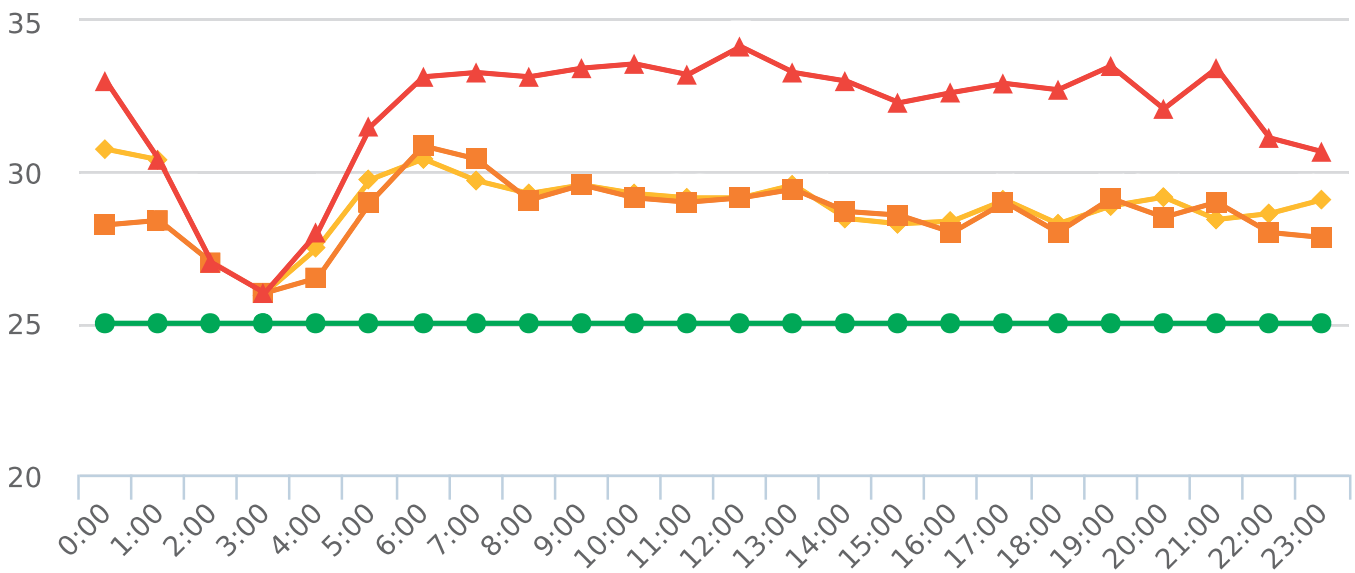
Overall Summary

Total Days of Data: 7
 Speed Limit: 25
 Average Speed: 28.93
 50th Percentile Speed: 28.6
 85th Percentile Speed: 31.98
 Pace Speed Range: 24-34

Minimum Speed: 5
 Maximum Speed: 53
 Display Status: Speed Display
 Average Volume per Day: 533.6
 Total Volume: 3735



■ Violators
 ■ Inside Threshold
 ■ Compliant
 ■ Vehicles Slowed
 ■ Other



● Speed Limit
 ◆ Average Speed
 ■ 50% Speed
 ▲ 85% Speed



Generated by Nijesh Sthapit from Pebble Beach Community Services on Jul 15, 2019 at 4:45:12 PM

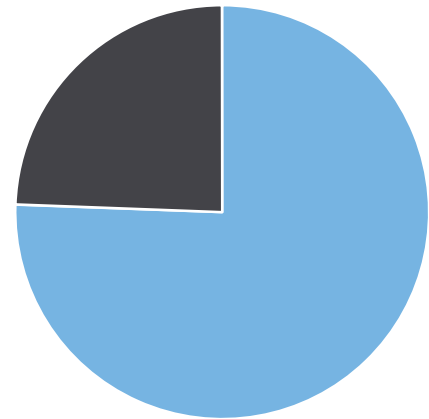
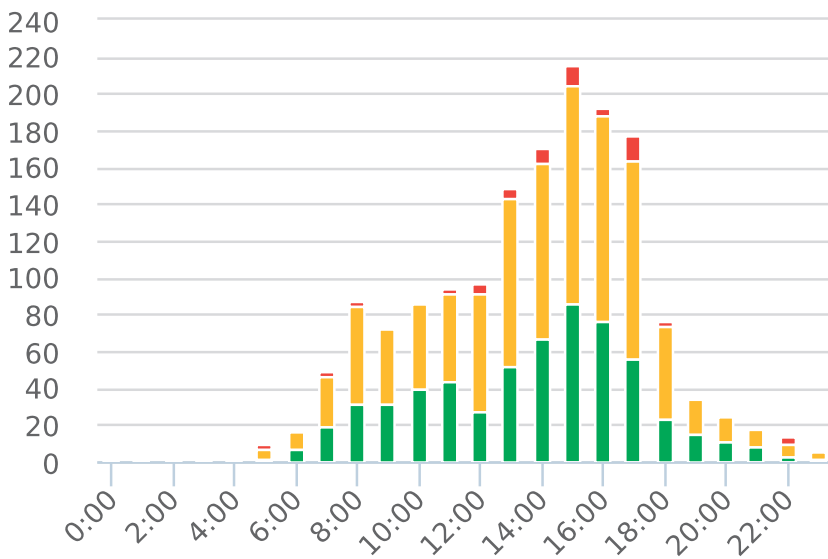
Time of Day: 0:00 to 23:59
 Dates: 5/6/2019 to 5/7/2019

Site: Forest Lake Road, 8N - Forest Lake near Bristol Curve,

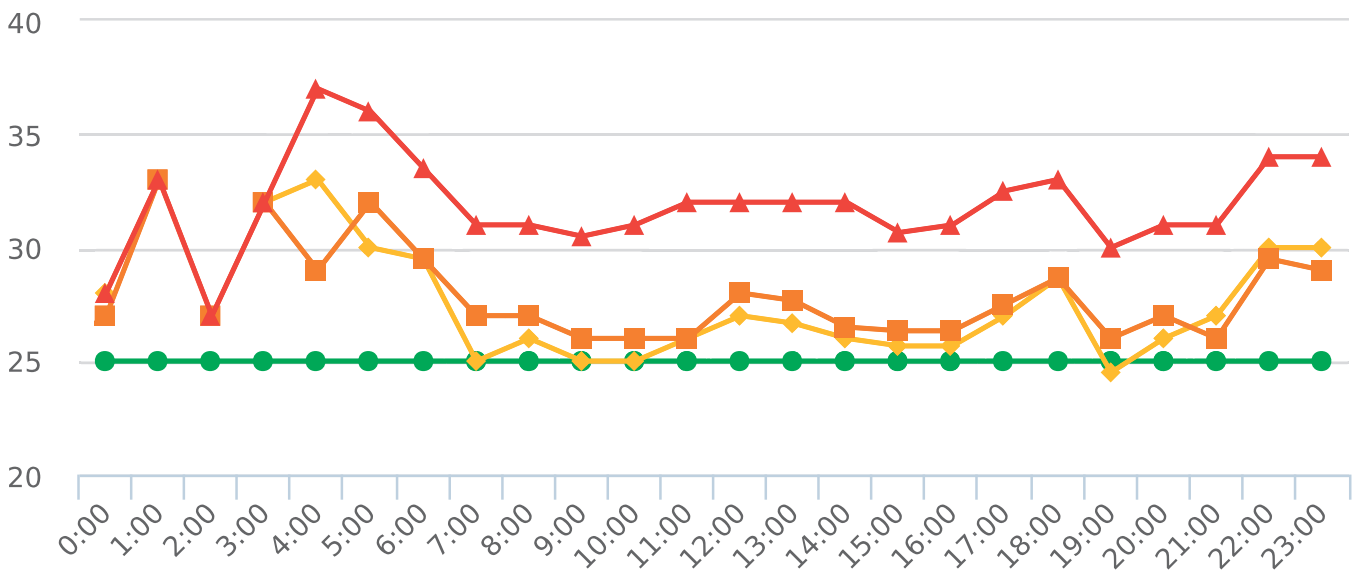
Overall Summary

Total Days of Data: 2
 Speed Limit: 25
 Average Speed: 27.65
 50th Percentile Speed: 27.92
 85th Percentile Speed: 31.88
 Pace Speed Range: 24-34

Minimum Speed: 5
 Maximum Speed: 45
 Display Status: Speed Display
 Average Volume per Day: 799.0
 Total Volume: 1598



■ Violators
 ■ Inside Threshold
 ■ Compliant
 ■ Vehicles Slowed
 ■ Other



● Speed Limit
 ◆ Average Speed
 ■ 50% Speed
 ▲ 85% Speed



Generated by Nijesh Sthapit from Pebble Beach Community Services on Jul 16, 2019 at 11:53 AM

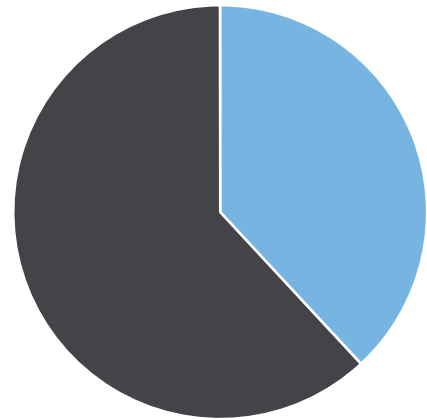
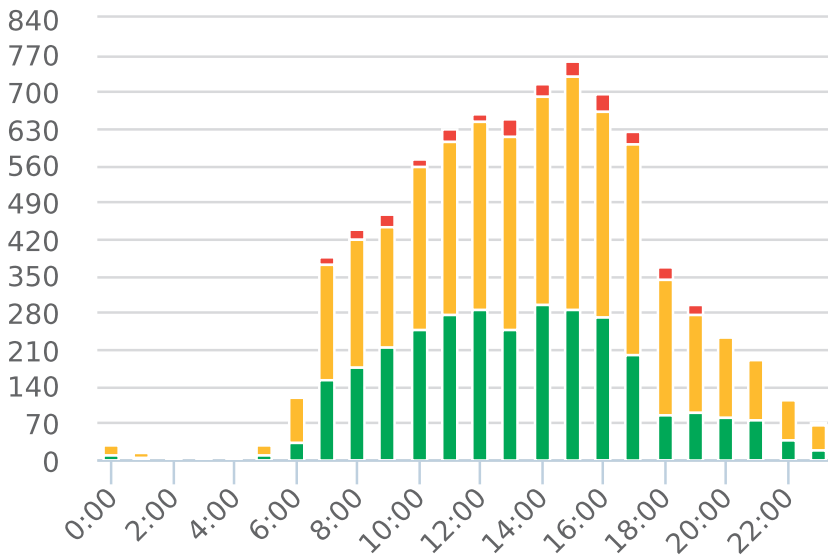
Time of Day: 0:00 to 23:59
 Dates: 6/17/2019 to 6/23/2019

Site: Forest Lake Road, 8N - Forest Lake near Bristol Curve,

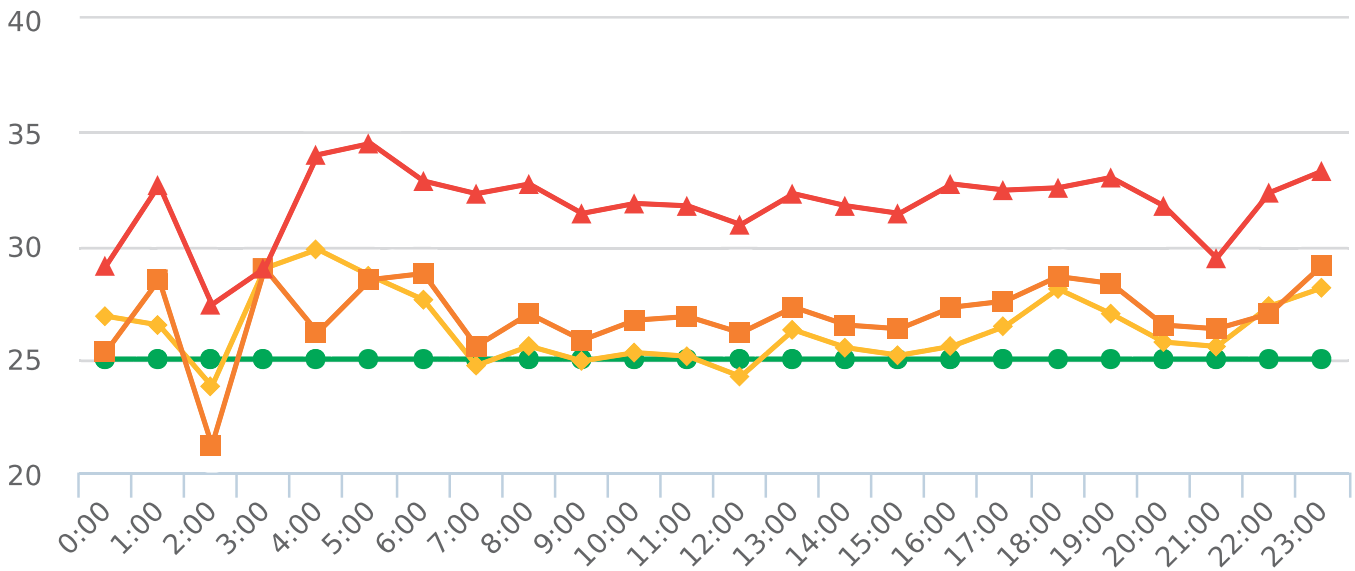
Overall Summary

Total Days of Data: 7
 Speed Limit: 25
 Average Speed: 26.37
 50th Percentile Speed: 26.94
 85th Percentile Speed: 31.81
 Pace Speed Range: 23-33

Minimum Speed: 5
 Maximum Speed: 60
 Display Status: Speed Display
 Average Volume per Day: 1161.4
 Total Volume: 8130



■ Violators
 ■ Inside Threshold
 ■ Compliant
 ■ Vehicles Slowed
 ■ Other



● Speed Limit
 ◆ Average Speed
 ■ 50% Speed
 ▲ 85% Speed



Generated by Nijesh Sthapit from Pebble Beach Community Services on Jul 15, 2019 at 3:38:42 PM

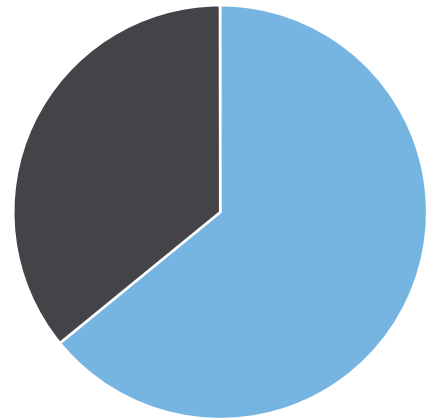
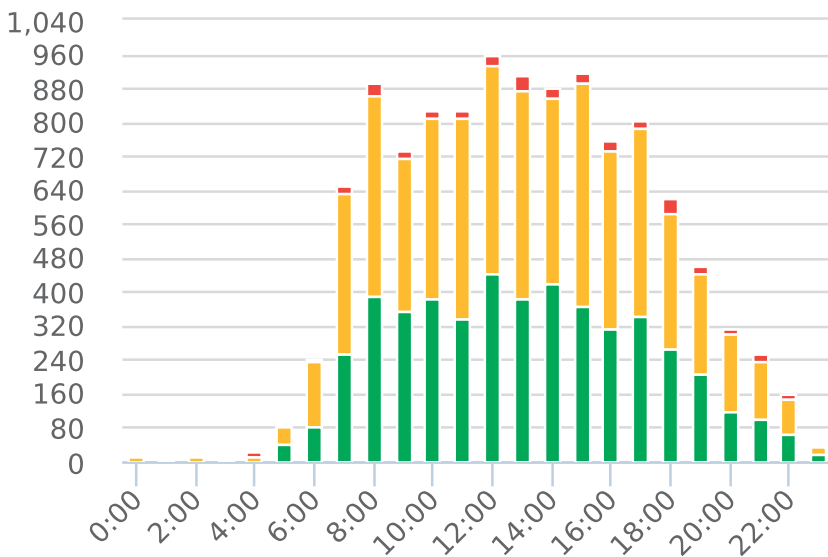
Time of Day: 0:00 to 23:59
 Dates: 4/1/2019 to 4/7/2019

Site: Forest Lake Road, 8S -Forest Lake near Bristol Curve,

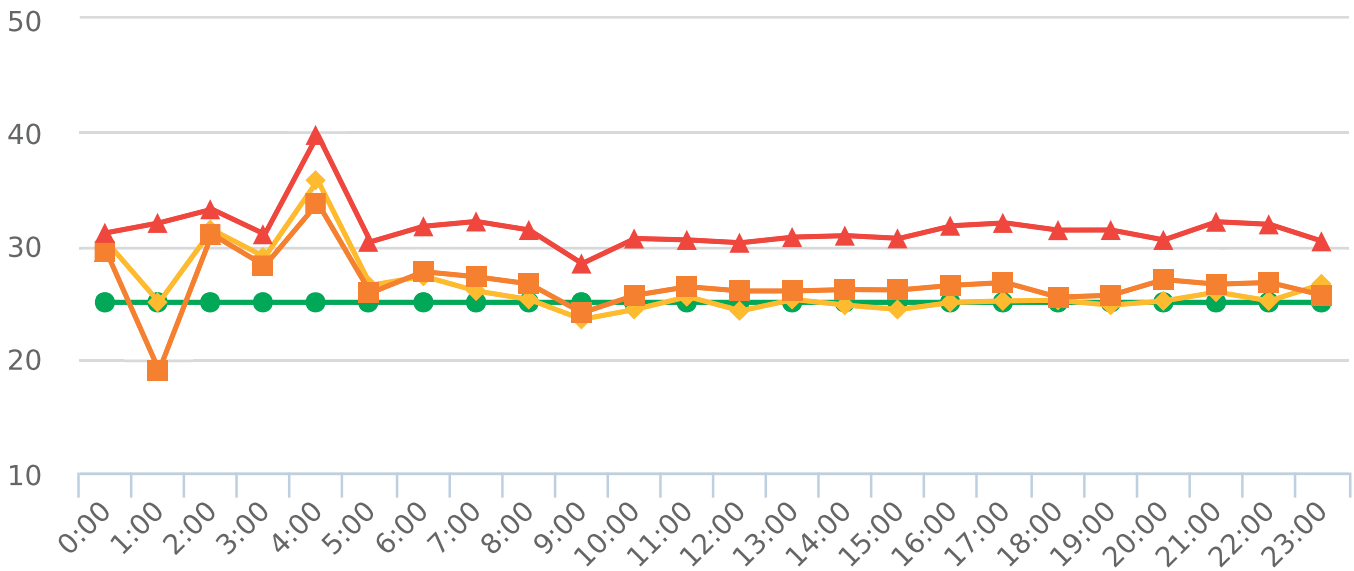
Overall Summary

Total Days of Data: 7
 Speed Limit: 25
 Average Speed: 26.31
 50th Percentile Speed: 26.65
 85th Percentile Speed: 31.5
 Pace Speed Range: 23-33

Minimum Speed: 5
 Maximum Speed: 53
 Display Status: Speed Display
 Average Volume per Day: 1629.6
 Total Volume: 11407



■ Violators
 ■ Inside Threshold
 ■ Compliant
 ■ Vehicles Slowed
 ■ Other



● Speed Limit
 ◆ Average Speed
 ■ 50% Speed
 ▲ 85% Speed



Generated by Nijesh Sthapit from Pebble Beach Community Services on Jul 16, 2019 at 10:14:39 AM

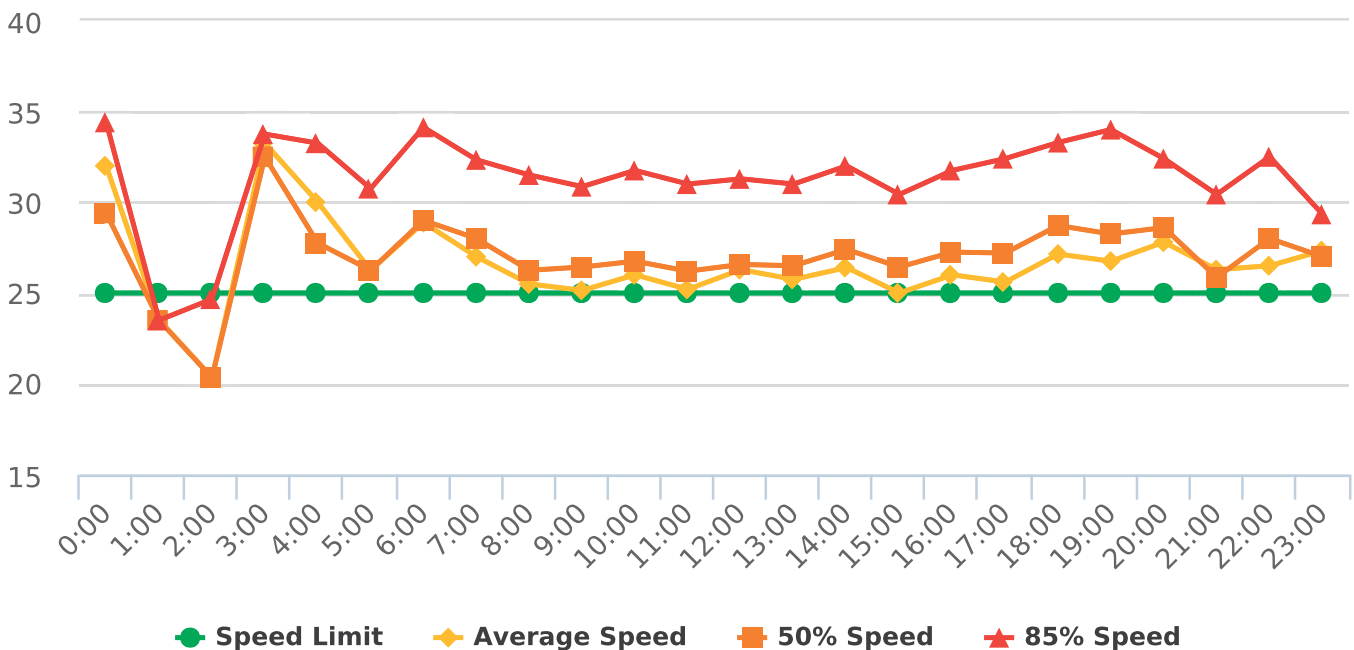
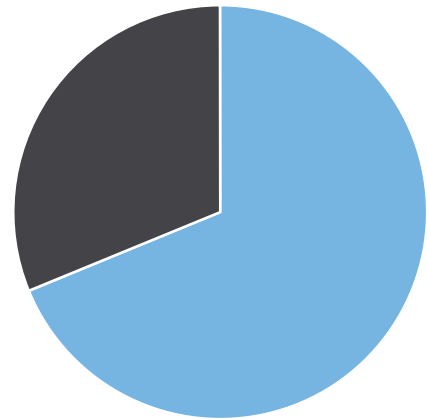
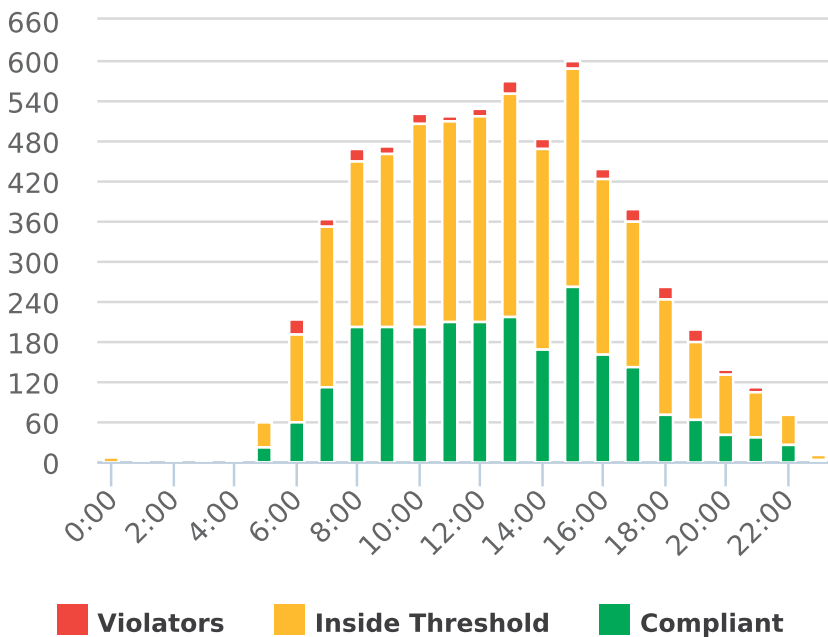
Time of Day: 0:00 to 23:59
 Dates: 5/13/2019 to 5/17/2019

Site: Forest Lake Road, 8S -Forest Lake near Bristol Curve,

Overall Summary

Total Days of Data: 5
 Speed Limit: 25
 Average Speed: 26.66
 50th Percentile Speed: 27.09
 85th Percentile Speed: 31.36
 Pace Speed Range: 23-33

Minimum Speed: 5
 Maximum Speed: 55
 Display Status: Speed Display
 Average Volume per Day: 1288.0
 Total Volume: 6440





Generated by Nijesh Sthapit from Pebble Beach Community Services on Jul 16, 2019 at 1:18:30 PM

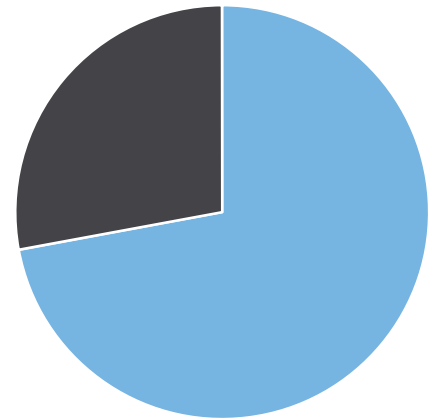
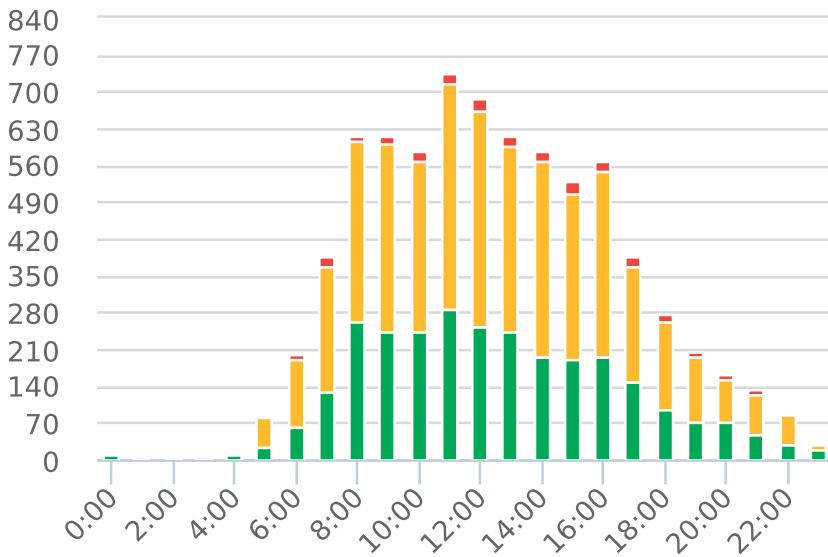
Time of Day: 0:00 to 23:59
 Dates: 6/24/2019 to 6/30/2019

Site: Forest Lake Road, 8S -Forest Lake near Bristol Curve,

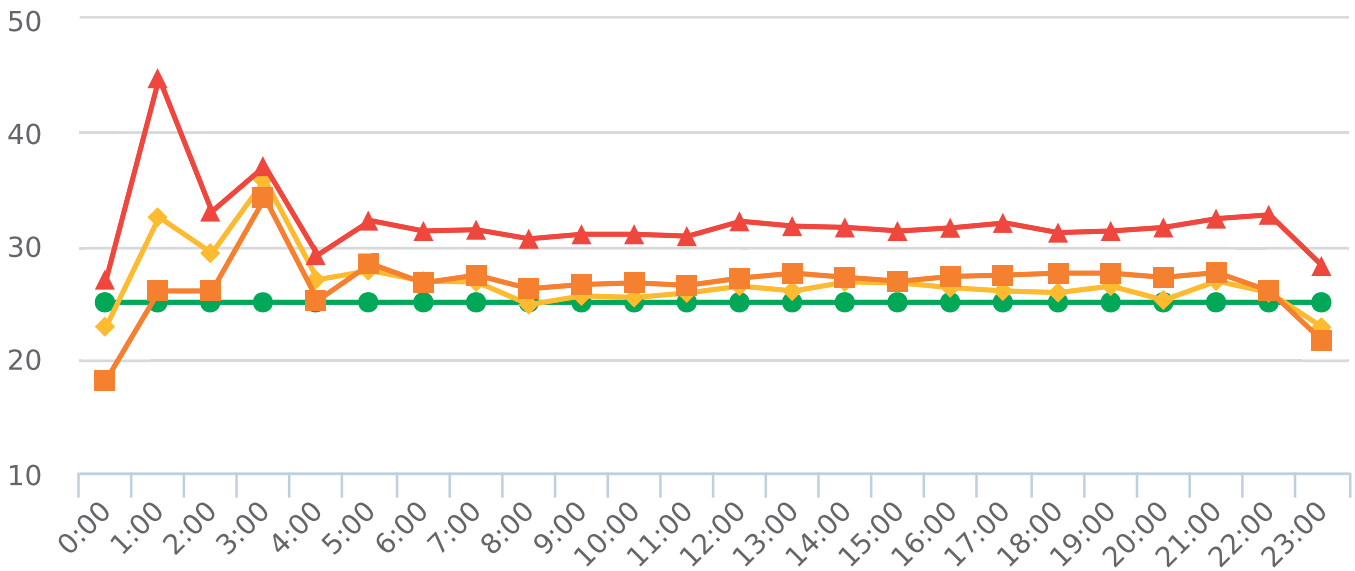
Overall Summary

Total Days of Data: 7
 Speed Limit: 25
 Average Speed: 26.74
 50th Percentile Speed: 26.63
 85th Percentile Speed: 31.95
 Pace Speed Range: 23-33

Minimum Speed: 5
 Maximum Speed: 58
 Display Status: Speed Display
 Average Volume per Day: 1078.6
 Total Volume: 7550



■ Violators
 ■ Inside Threshold
 ■ Compliant
 ■ Vehicles Slowed
 ■ Other



● Speed Limit
 ◆ Average Speed
 ■ 50% Speed
 ▲ 85% Speed



Generated by Nijesh Sthapit from Pebble Beach Community Services on Jul 15, 2019 at 3:45:22 PM

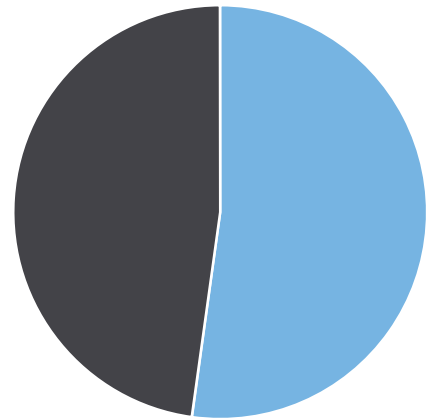
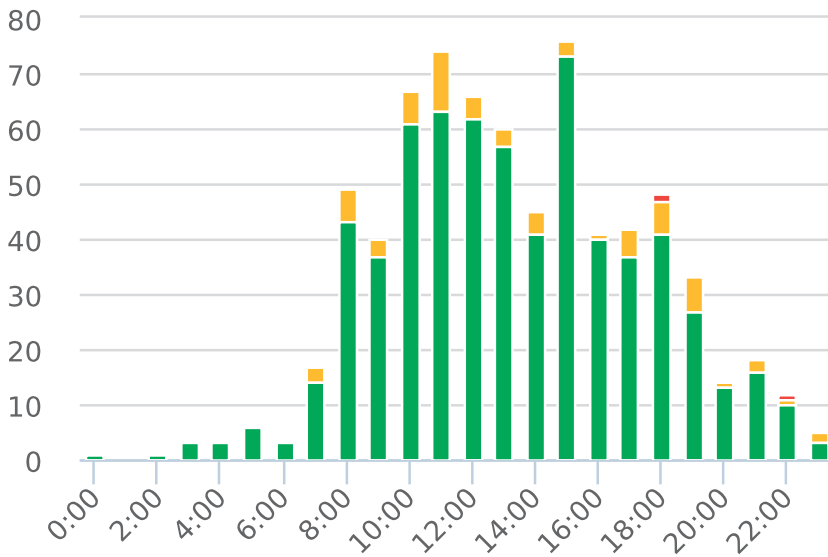
Time of Day: 0:00 to 23:59
 Dates: 4/8/2019 to 4/14/2019

Site: Ronda Road, 9E - Ronda Rd. at Spruance Intersection, EB

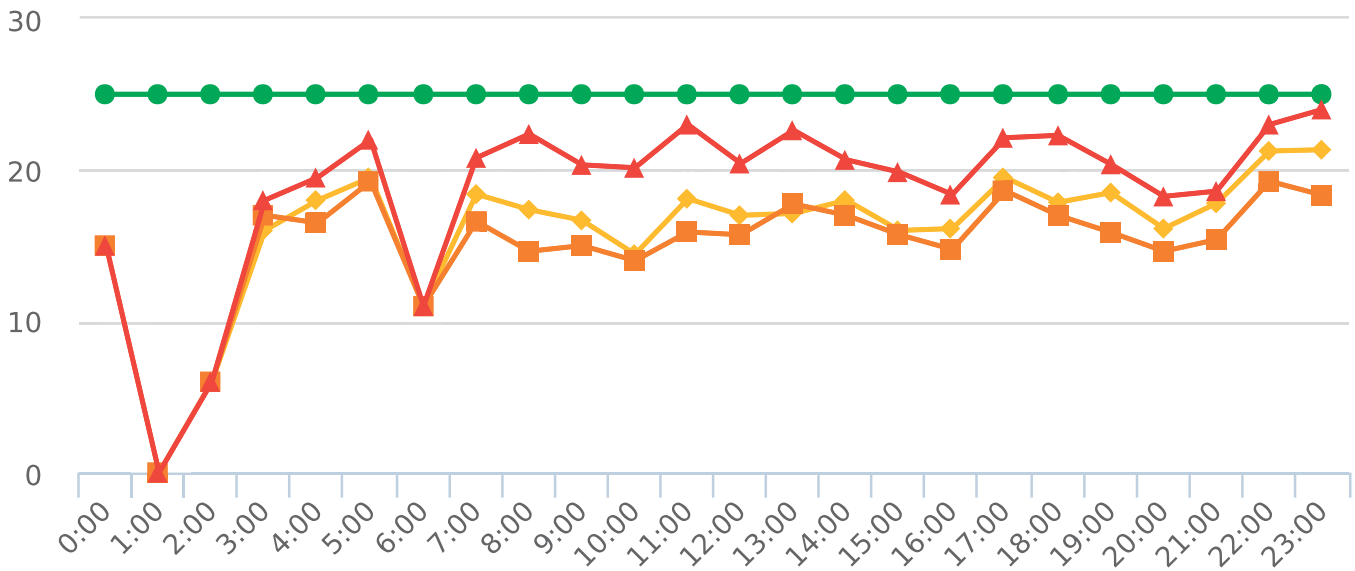
Overall Summary

Total Days of Data: 7
 Speed Limit: 25
 Average Speed: 16.83
 50th Percentile Speed: 15.69
 85th Percentile Speed: 19.51
 Pace Speed Range: 12-22

Minimum Speed: 5
 Maximum Speed: 36
 Display Status: Speed Display
 Average Volume per Day: 103.4
 Total Volume: 724



■ Violators
 ■ Inside Threshold
 ■ Compliant
 ■ Vehicles Slowed
 ■ Other



● Speed Limit
 ◆ Average Speed
 ■ 50% Speed
 ▲ 85% Speed



Generated by Nijesh Sthapit from Pebble Beach Community Services on Jul 16, 2019 at 10:39:31 AM

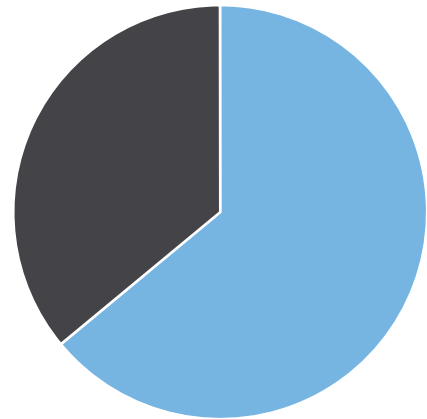
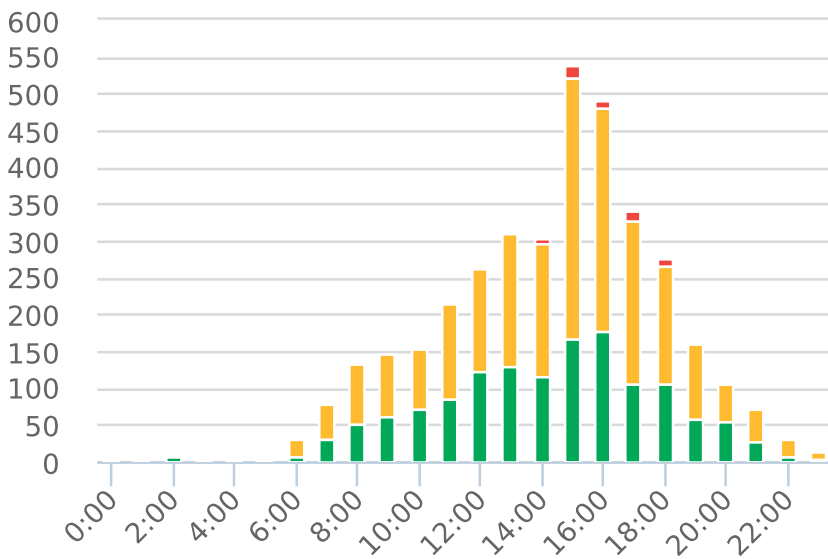
Time of Day: 0:00 to 23:59
 Dates: 5/20/2019 to 5/26/2019

Site: Ronda Road, 9E - Ronda Rd. at Spruance Intersection, EB

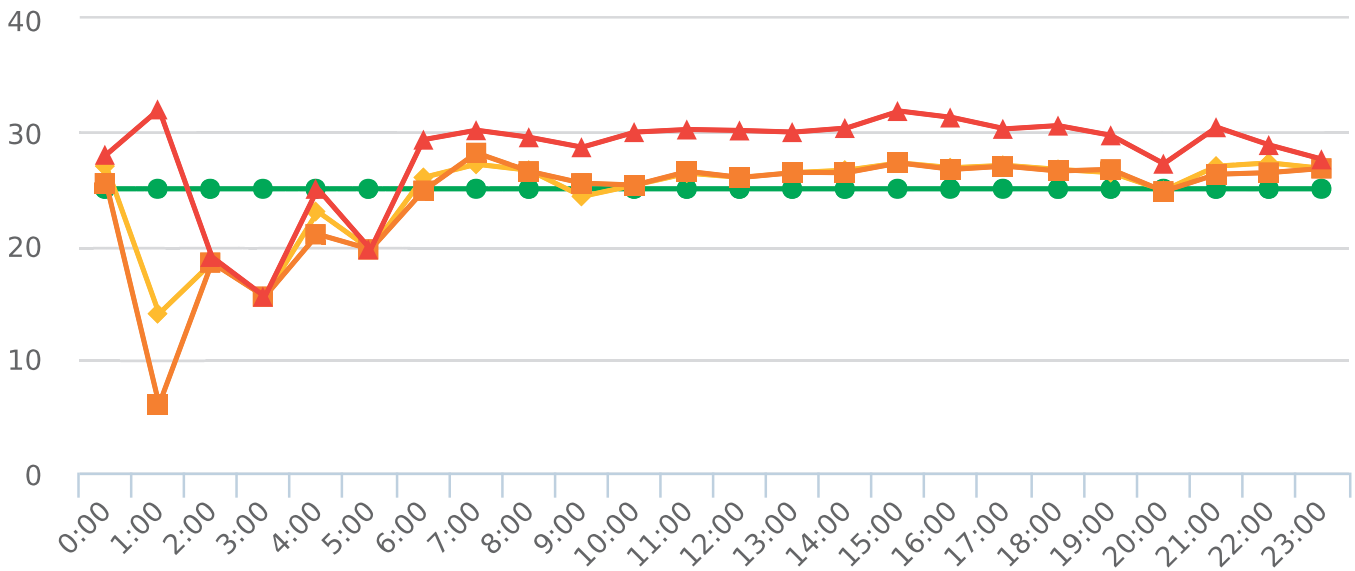
Overall Summary

Total Days of Data: 7
 Speed Limit: 25
 Average Speed: 24.7
 50th Percentile Speed: 24.19
 85th Percentile Speed: 28.14
 Pace Speed Range: 21-31

Minimum Speed: 5
 Maximum Speed: 42
 Display Status: Speed Display
 Average Volume per Day: 529.0
 Total Volume: 3703



■ Violators
 ■ Inside Threshold
 ■ Compliant
 ■ Vehicles Slowed
 ■ Other



● Speed Limit
 ◆ Average Speed
 ■ 50% Speed
 ★ 85% Speed



Generated by Nijesh Sthapit from Pebble Beach Community Services on Jul 15, 2019 at 3:48:48 PM

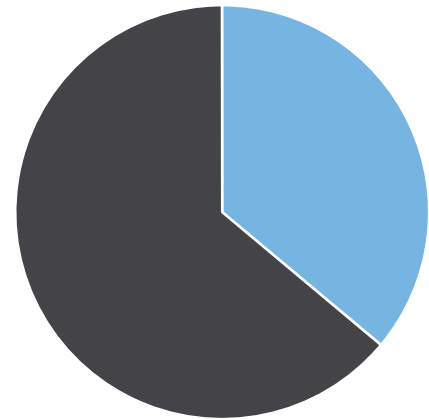
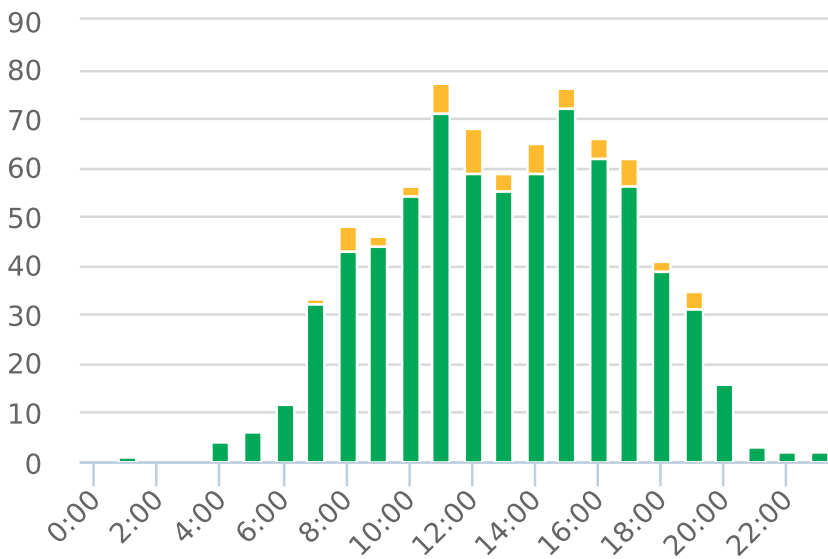
Time of Day: 0:00 to 23:59
 Dates: 4/15/2019 to 4/21/2019

Site: Ronda Road, 9W - Ronda Rd. at Spruance Intersection, WB

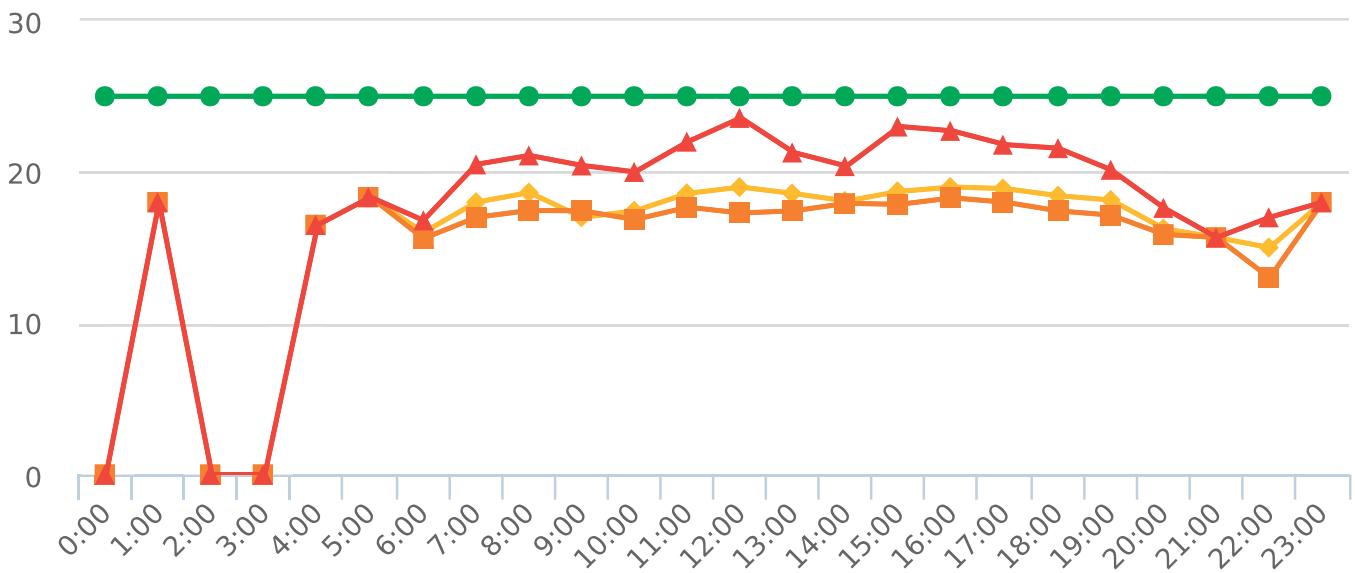
Overall Summary

Total Days of Data: 7
 Speed Limit: 25
 Average Speed: 17.73
 50th Percentile Speed: 17.08
 85th Percentile Speed: 19.83
 Pace Speed Range: 13-23

Minimum Speed: 5
 Maximum Speed: 31
 Display Status: Speed Display
 Average Volume per Day: 111.1
 Total Volume: 778



■ Violators
 ■ Inside Threshold
 ■ Compliant
 ■ Vehicles Slowed
 ■ Other



● Speed Limit
 ◆ Average Speed
 ■ 50% Speed
 ▲ 85% Speed



Generated by Nijesh Sthapit from Pebble Beach Community Services on Jul 16, 2019 at 10:50:14 AM

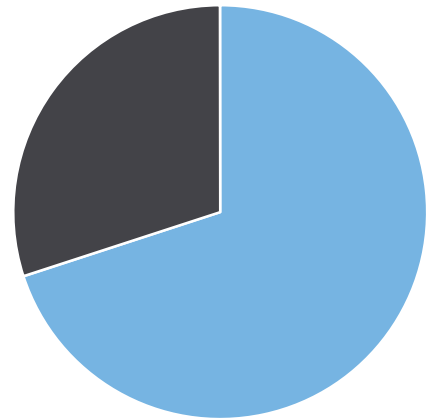
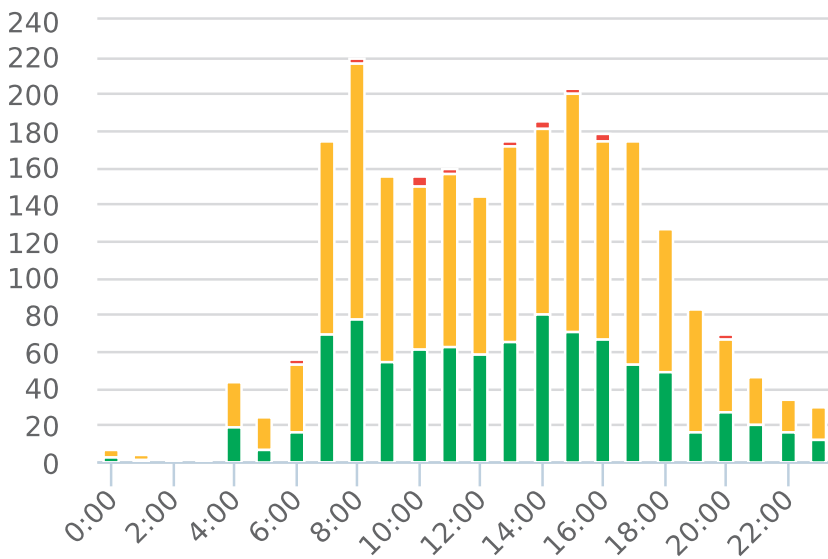
Time of Day: 0:00 to 23:59
 Dates: 5/29/2019 to 6/2/2019

Site: Ronda Road, 9W - Ronda Rd. at Spruance Intersection, WB

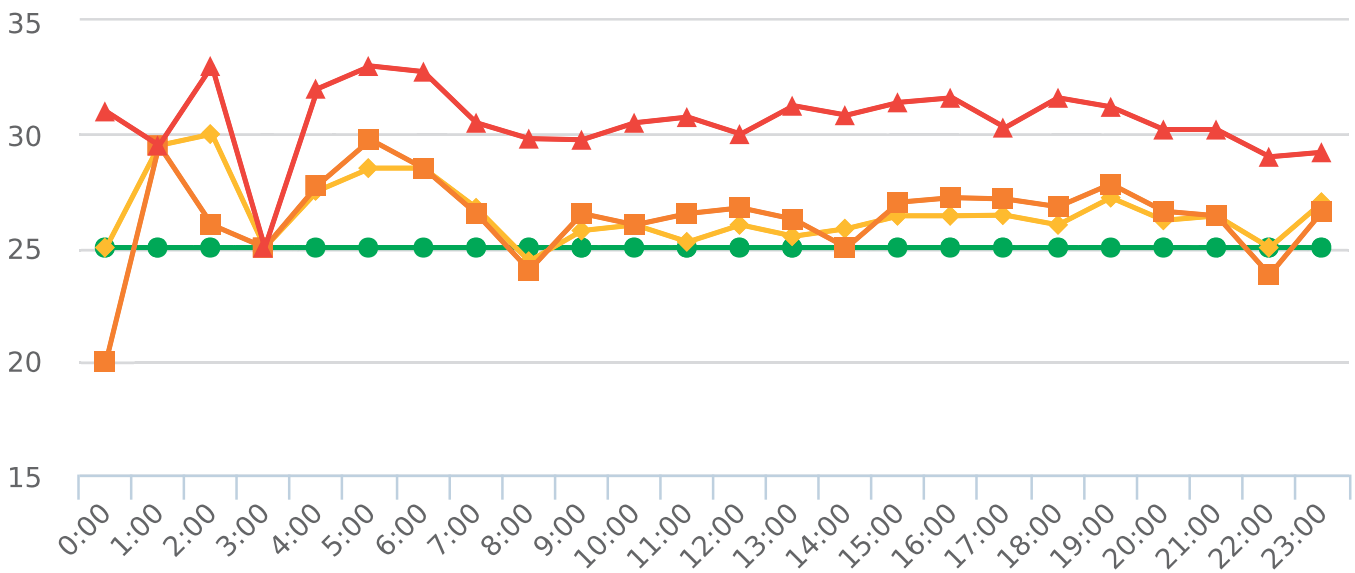
Overall Summary

Total Days of Data: 5
 Speed Limit: 25
 Average Speed: 26.52
 50th Percentile Speed: 26.39
 85th Percentile Speed: 30.6
 Pace Speed Range: 23-33

Minimum Speed: 5
 Maximum Speed: 42
 Display Status: Speed Display
 Average Volume per Day: 491.4
 Total Volume: 2457



■ Violators
 ■ Inside Threshold
 ■ Compliant
 ■ Vehicles Slowed
 ■ Other



● Speed Limit
 ◆ Average Speed
 ■ 50% Speed
 ▲ 85% Speed



Generated by Nijesh Sthapit from Pebble Beach Community Services on Jul 15, 2019 at 3:46:3 PM

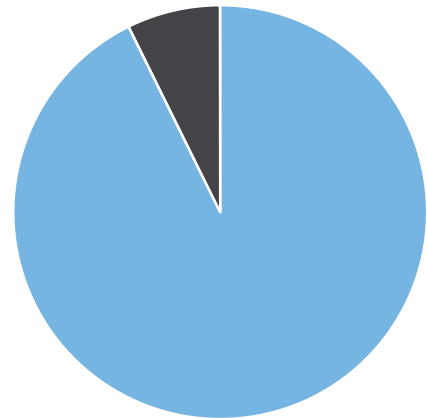
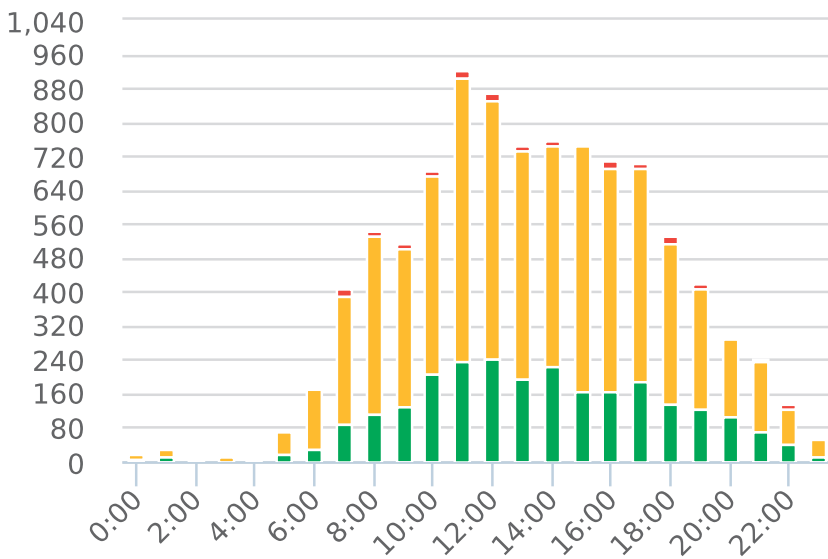
Time of Day: 0:00 to 23:59
 Dates: 4/8/2019 to 4/14/2019

Site: Sunridge Road, 10N - Sunridge Rd. , NB

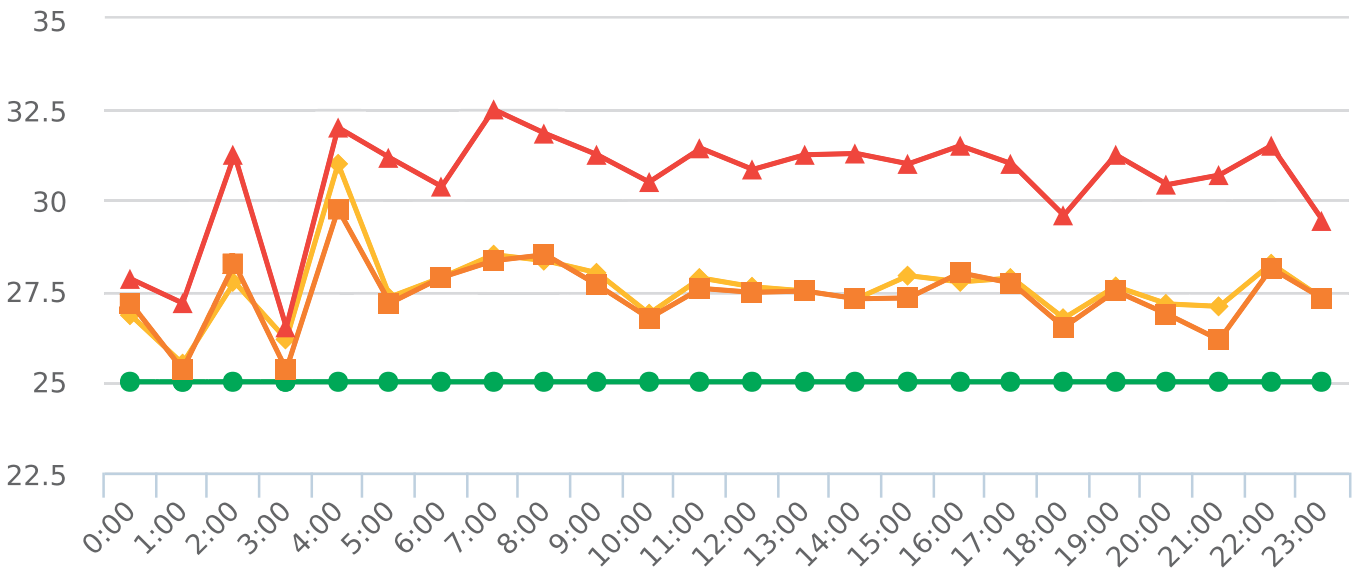
Overall Summary

Total Days of Data: 7
 Speed Limit: 25
 Average Speed: 27.59
 50th Percentile Speed: 27.39
 85th Percentile Speed: 30.57
 Pace Speed Range: 23-33

Minimum Speed: 5
 Maximum Speed: 47
 Display Status: Speed Display
 Average Volume per Day: 1372.7
 Total Volume: 9609



■ **Violators**
 ■ **Inside Threshold**
 ■ **Compliant**
 ■ **Vehicles Slowed**
 ■ **Other**



● **Speed Limit**
 ◆ **Average Speed**
 ■ **50% Speed**
 ▲ **85% Speed**



Generated by Nijesh Sthapit from Pebble Beach Community Services on Jul 16, 2019 at 10:48:8 AM

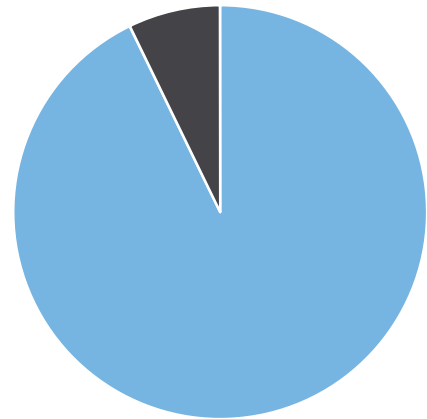
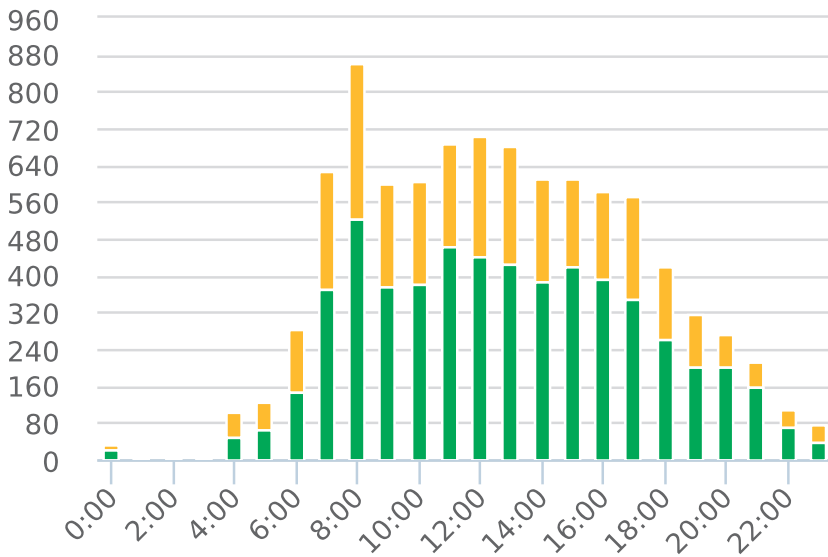
Time of Day: 0:00 to 23:59
 Dates: 5/20/2019 to 5/26/2019

Site: Sunridge Road, 10N - Sunridge Rd. , NB

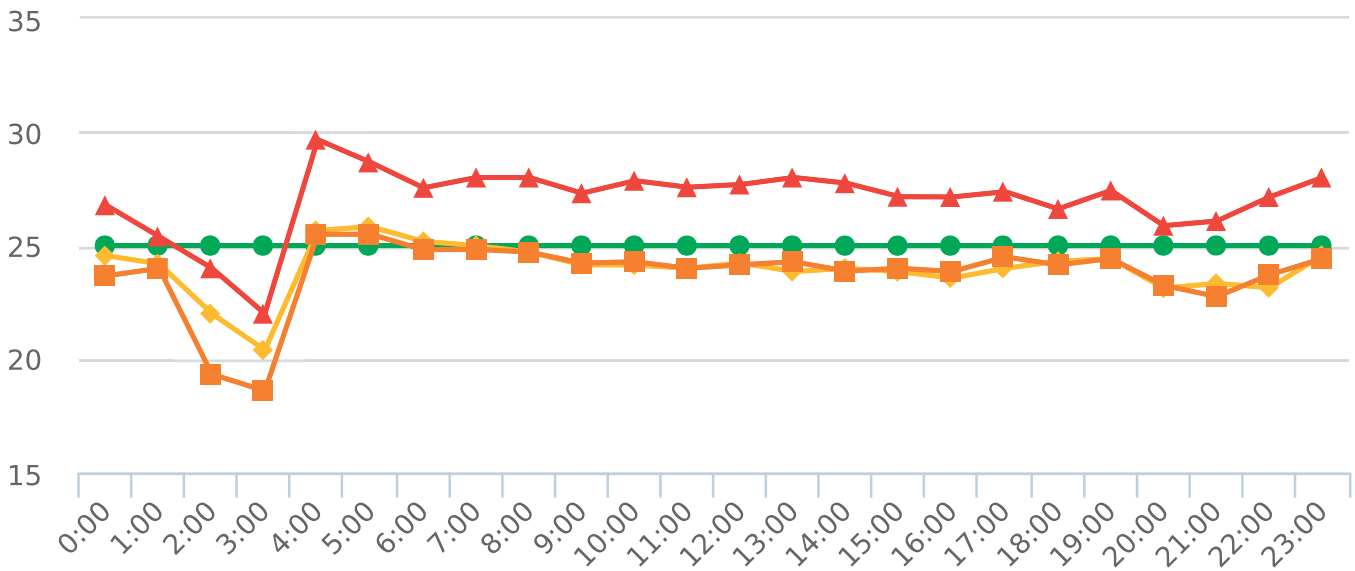
Overall Summary

Total Days of Data: 7
 Speed Limit: 25
 Average Speed: 24.01
 50th Percentile Speed: 23.79
 85th Percentile Speed: 27.04
 Pace Speed Range: 20-30

Minimum Speed: 5
 Maximum Speed: 45
 Display Status: Speed Display
 Average Volume per Day: 1306.7
 Total Volume: 9147



■ Violators
 ■ Inside Threshold
 ■ Compliant
 ■ Vehicles Slowed
 ■ Other



● Speed Limit
 ◆ Average Speed
 ■ 50% Speed
 ▲ 85% Speed



Generated by Nijesh Sthapit from Pebble Beach Community Services on Jul 15, 2019 at 3:51:9 PM

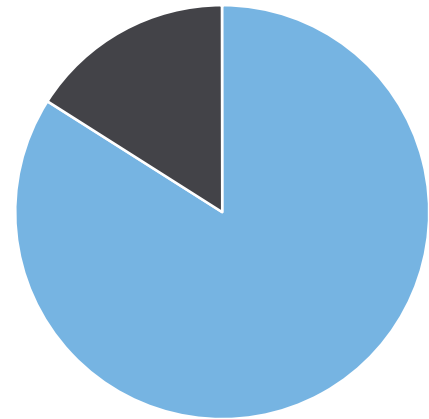
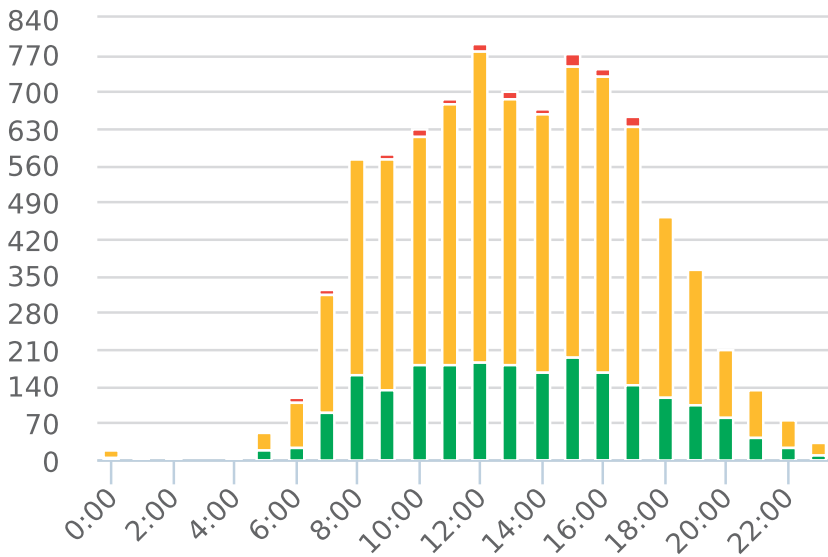
Time of Day: 0:00 to 23:59
 Dates: 4/15/2019 to 4/21/2019

Site: Sunridge Road, 10S - Sunridge Rd., SB

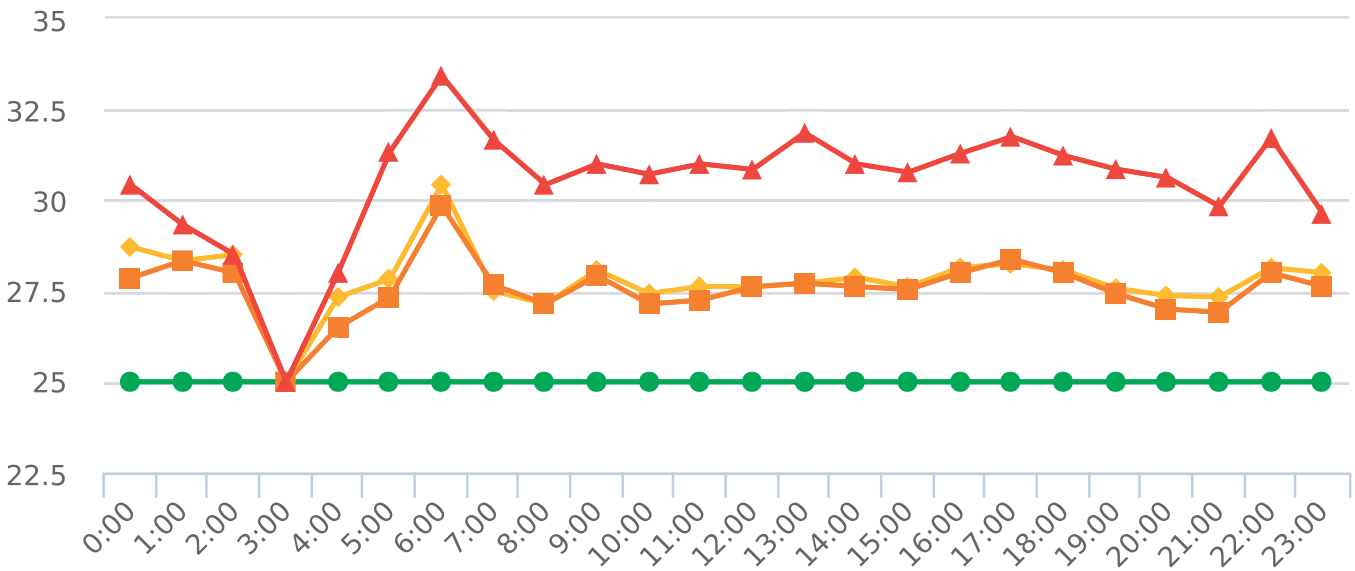
Overall Summary

Total Days of Data: 7
 Speed Limit: 25
 Average Speed: 27.82
 50th Percentile Speed: 27.58
 85th Percentile Speed: 30.51
 Pace Speed Range: 23-33

Minimum Speed: 5
 Maximum Speed: 46
 Display Status: Speed Display
 Average Volume per Day: 1234.4
 Total Volume: 8641



■ Violators
 ■ Inside Threshold
 ■ Compliant
 ■ Vehicles Slowed
 ■ Other



● Speed Limit
 ◆ Average Speed
 ■ 50% Speed
 ▲ 85% Speed



Generated by Nijesh Sthapit from Pebble Beach Community Services on Jul 16, 2019 at 10:56:47 AM

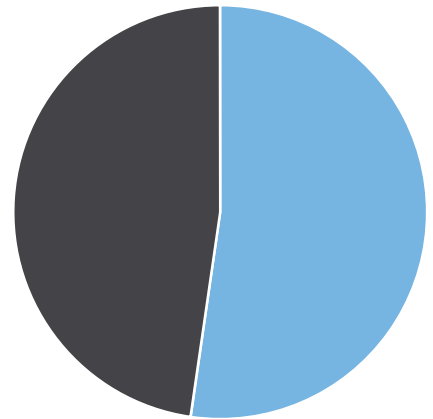
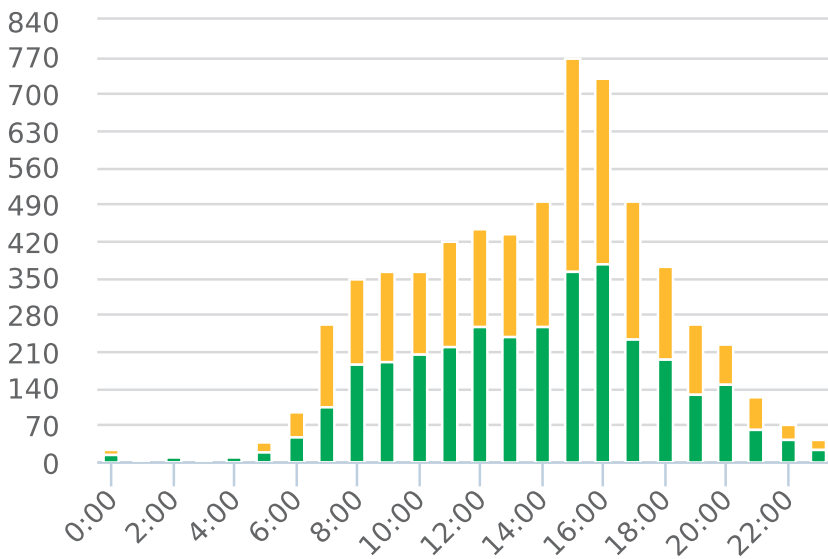
Time of Day: 0:00 to 23:59
 Dates: 5/29/2019 to 6/2/2019

Site: Sunridge Road, 10S - Sunridge Rd., SB

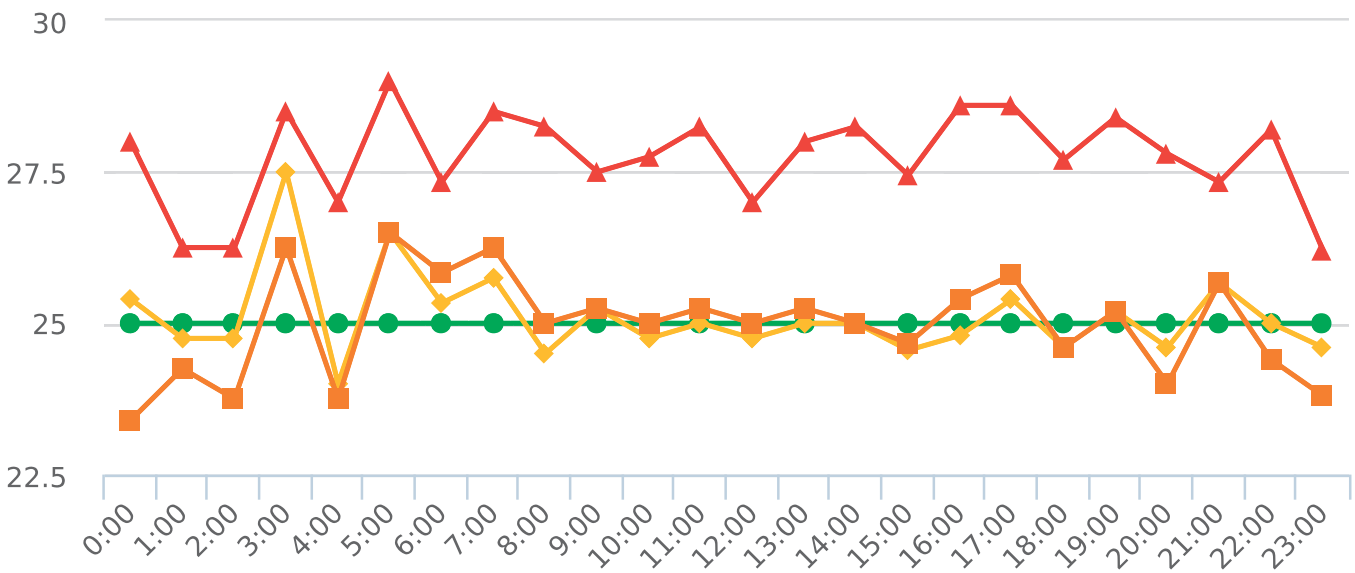
Overall Summary

Total Days of Data: 5
 Speed Limit: 25
 Average Speed: 25.11
 50th Percentile Speed: 24.97
 85th Percentile Speed: 27.75
 Pace Speed Range: 20-30

Minimum Speed: 5
 Maximum Speed: 42
 Display Status: Speed Display
 Average Volume per Day: 1288.0
 Total Volume: 6440



■ **Violators**
 ■ **Inside Threshold**
 ■ **Compliant**
 ■ **Vehicles Slowed**
 ■ **Other**



● **Speed Limit**
 ◆ **Average Speed**
 ■ **50% Speed**
 ▲ **85% Speed**



Generated by Nijesh Sthapit from Pebble Beach Community Services on Jul 16, 2019 at 10:48:42 AM

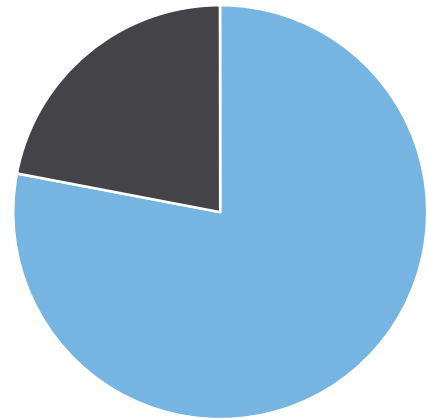
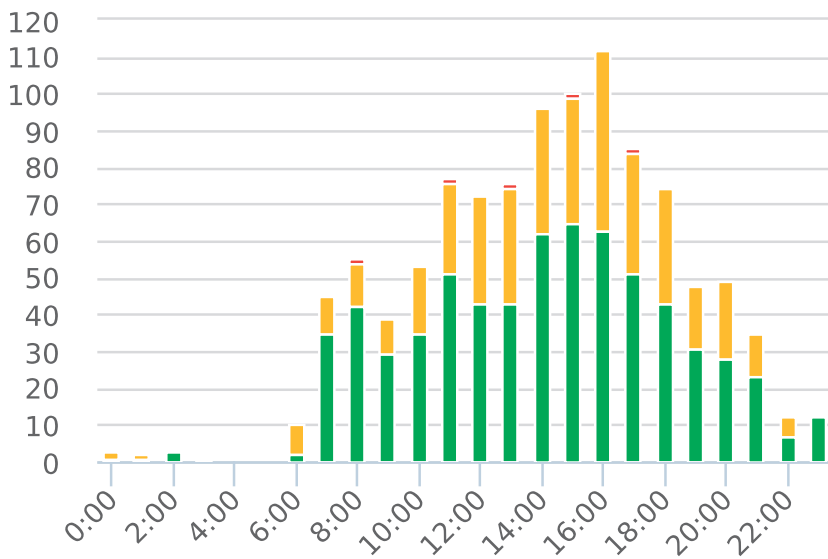
Time of Day: 0:00 to 23:59
 Dates: 5/20/2019 to 5/26/2019

Site: El Bosque Dr., 11N - El Bosque Dr., NB

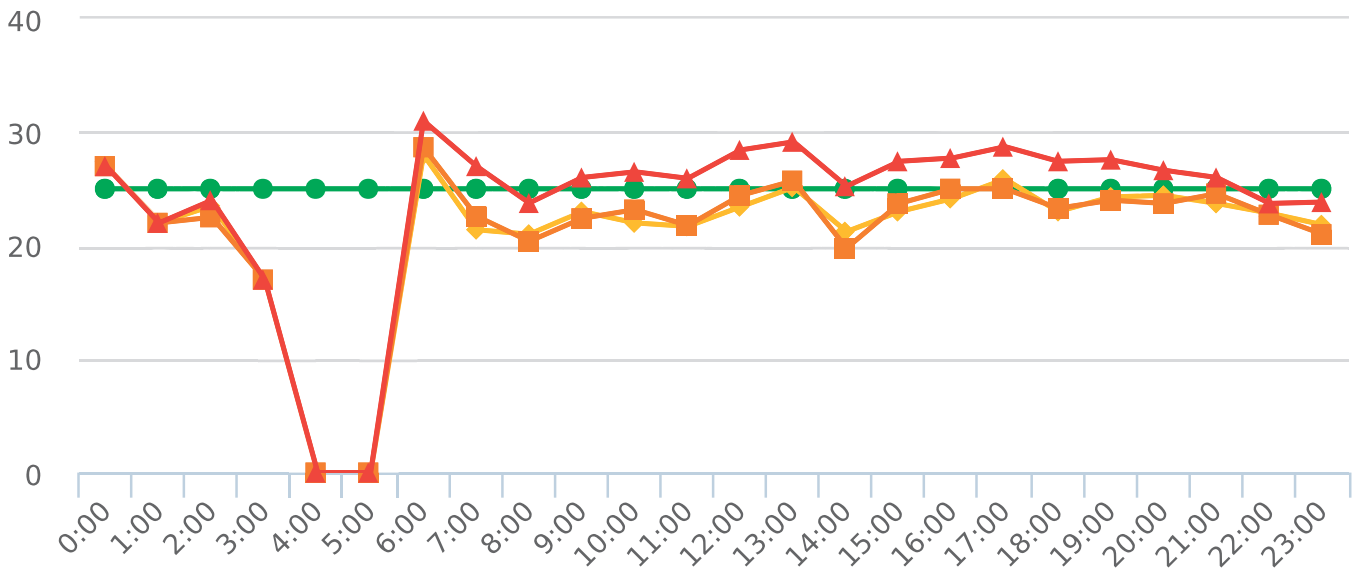
Overall Summary

Total Days of Data: 7
 Speed Limit: 25
 Average Speed: 23.16
 50th Percentile Speed: 23.2
 85th Percentile Speed: 26.0
 Pace Speed Range: 19-29

Minimum Speed: 5
 Maximum Speed: 42
 Display Status: Speed Display
 Average Volume per Day: 151.4
 Total Volume: 1060



■ Violators
 ■ Inside Threshold
 ■ Compliant
 ■ Vehicles Slowed
 ■ Other



● Speed Limit
 ◆ Average Speed
 ■ 50% Speed
 ▲ 85% Speed



Generated by Nijesh Sthapit from Pebble Beach Community Services on Jul 16, 2019 at 10:57:18 AM

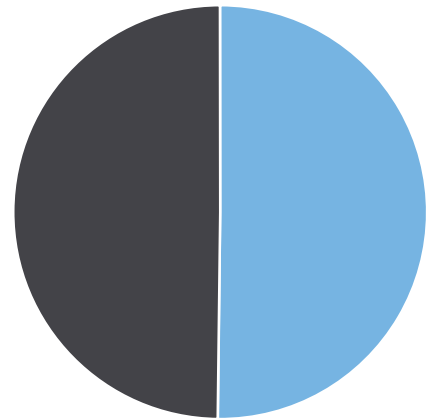
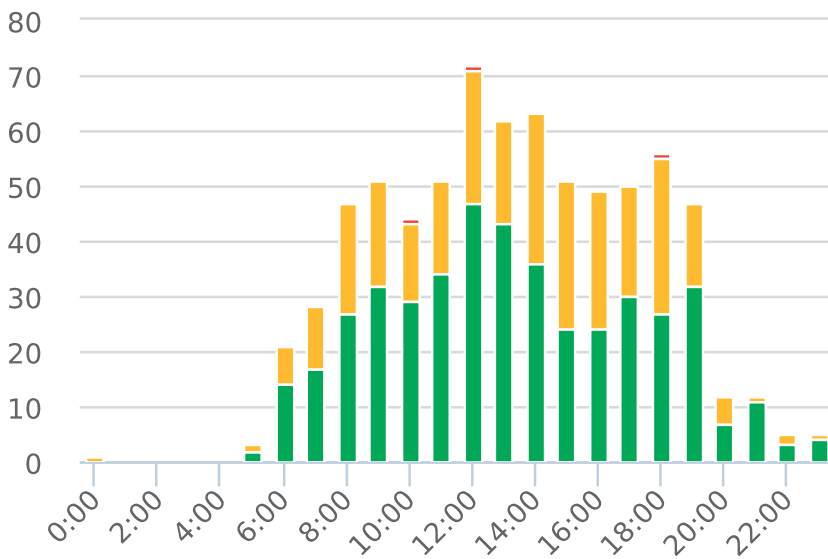
Time of Day: 0:00 to 23:59
 Dates: 5/29/2019 to 6/2/2019

Site: El Bosque Dr., 11S - El Bosque Dr., SB

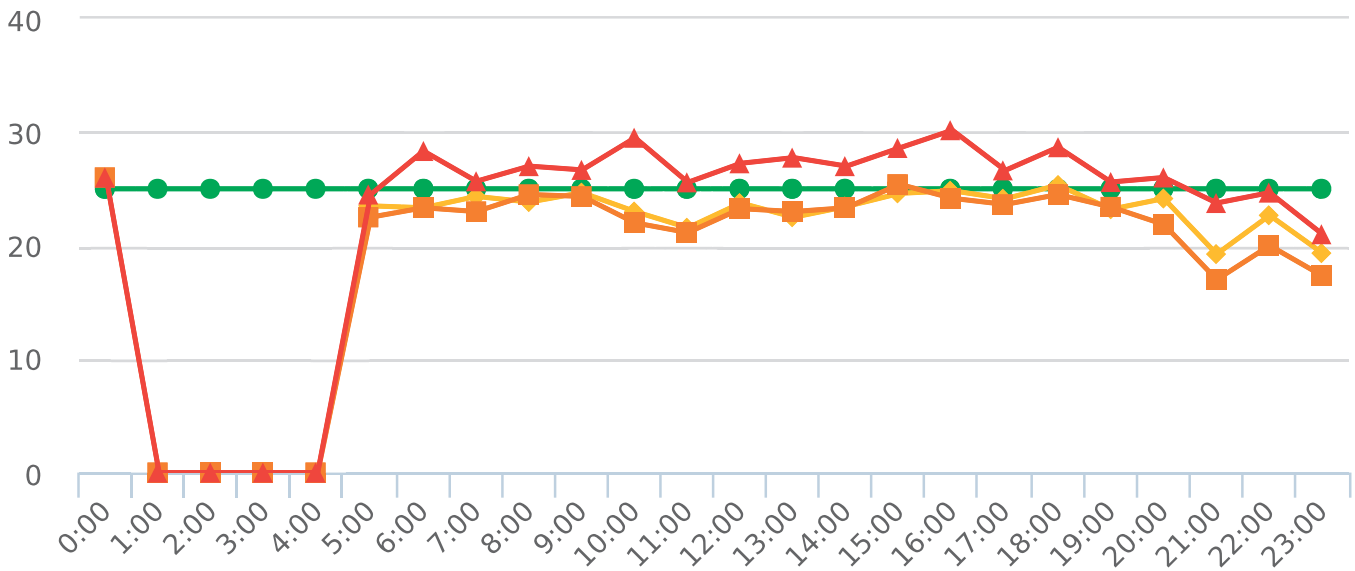
Overall Summary

Total Days of Data: 5
 Speed Limit: 25
 Average Speed: 23.37
 50th Percentile Speed: 22.68
 85th Percentile Speed: 26.52
 Pace Speed Range: 19-29

Minimum Speed: 5
 Maximum Speed: 41
 Display Status: Speed Display
 Average Volume per Day: 146.0
 Total Volume: 730



■ Violators
 ■ Inside Threshold
 ■ Compliant
 ■ Vehicles Slowed
 ■ Other



● Speed Limit
 ◆ Average Speed
 ■ 50% Speed
 ▲ 85% Speed



Generated by Nijesh Sthapit from Pebble Beach Community Services on Jul 15, 2019 at 3:48:0 PM

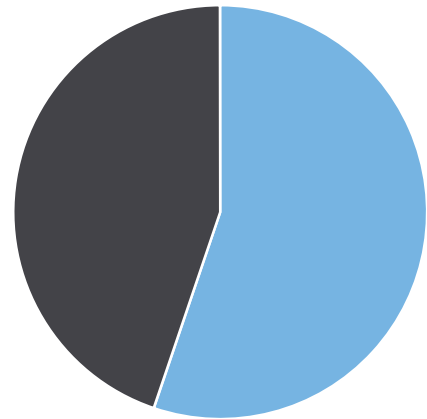
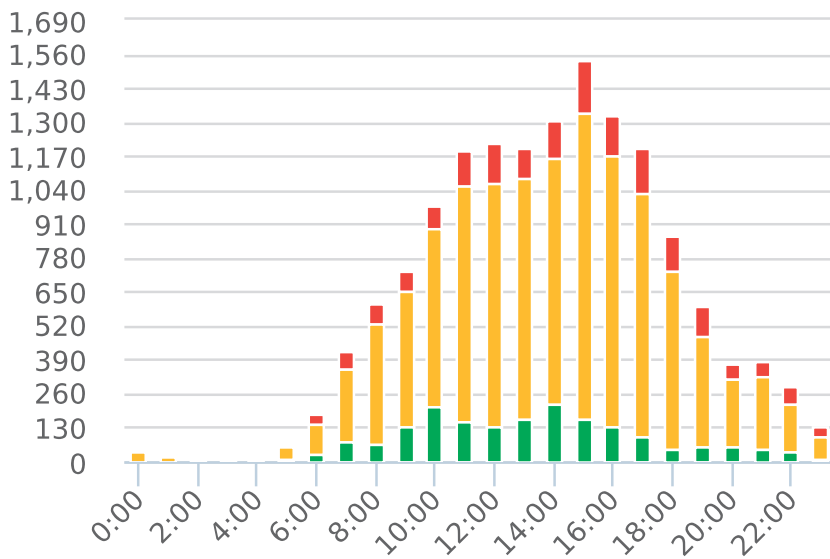
Time of Day: 0:00 to 23:59
 Dates: 4/8/2019 to 4/14/2019

Site: Crespi Lane, 12N - Crespi Ln.
 near Del Ciervo , NB

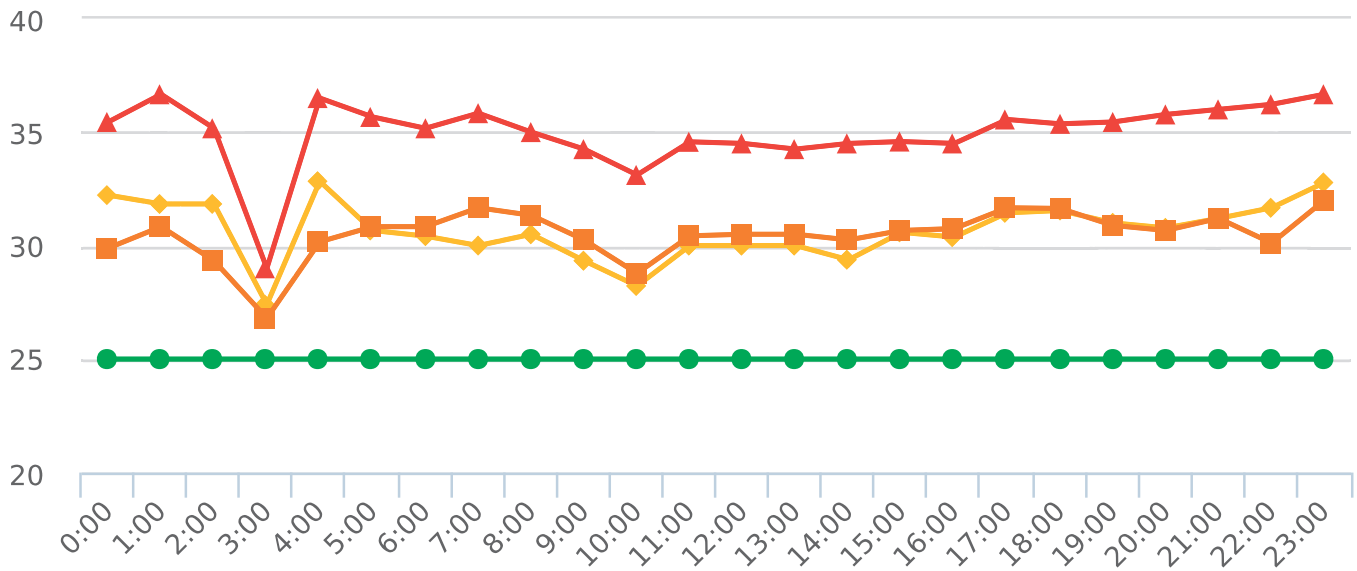
Overall Summary

Total Days of Data: 7
 Speed Limit: 25
 Average Speed: 30.67
 50th Percentile Speed: 30.5
 85th Percentile Speed: 34.99
 Pace Speed Range: 26-36

Minimum Speed: 5
 Maximum Speed: 53
 Display Status: Speed Display
 Average Volume per Day: 2101.1
 Total Volume: 14708



■ Violators
 ■ Inside Threshold
 ■ Compliant
 ■ Vehicles Slowed
 ■ Other



● Speed Limit
 ◆ Average Speed
 ■ 50% Speed
 ▲ 85% Speed



Generated by Nijesh Sthapit from Pebble Beach Community Services on Jul 15, 2019 at 3:51:40 PM

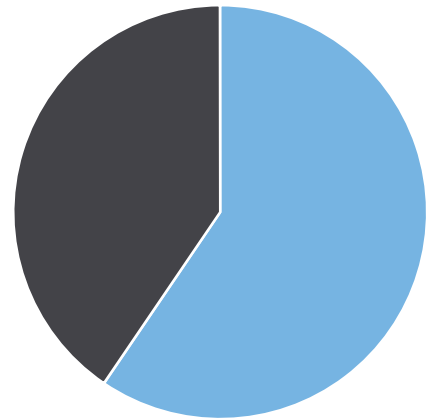
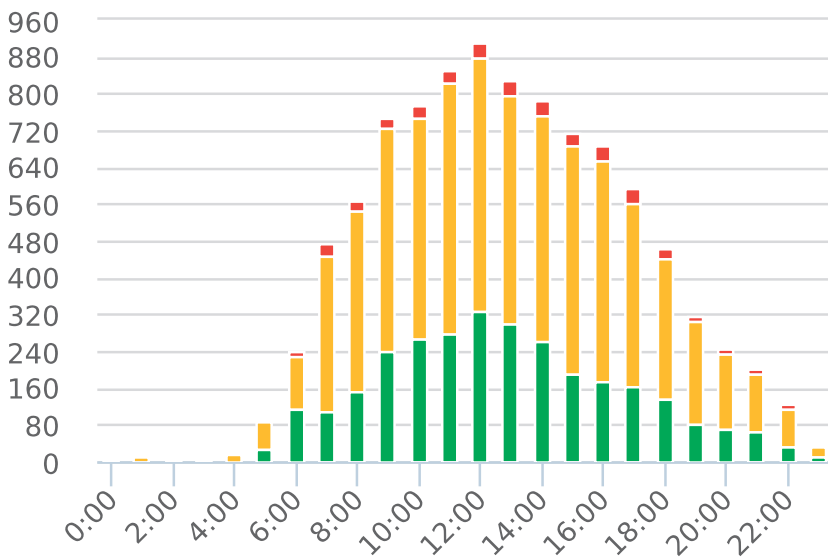
Time of Day: 0:00 to 23:59
 Dates: 4/15/2019 to 4/21/2019

Site: Crespi Lane, 12S - Crespi Ln.
 near Del Ciervo, SB

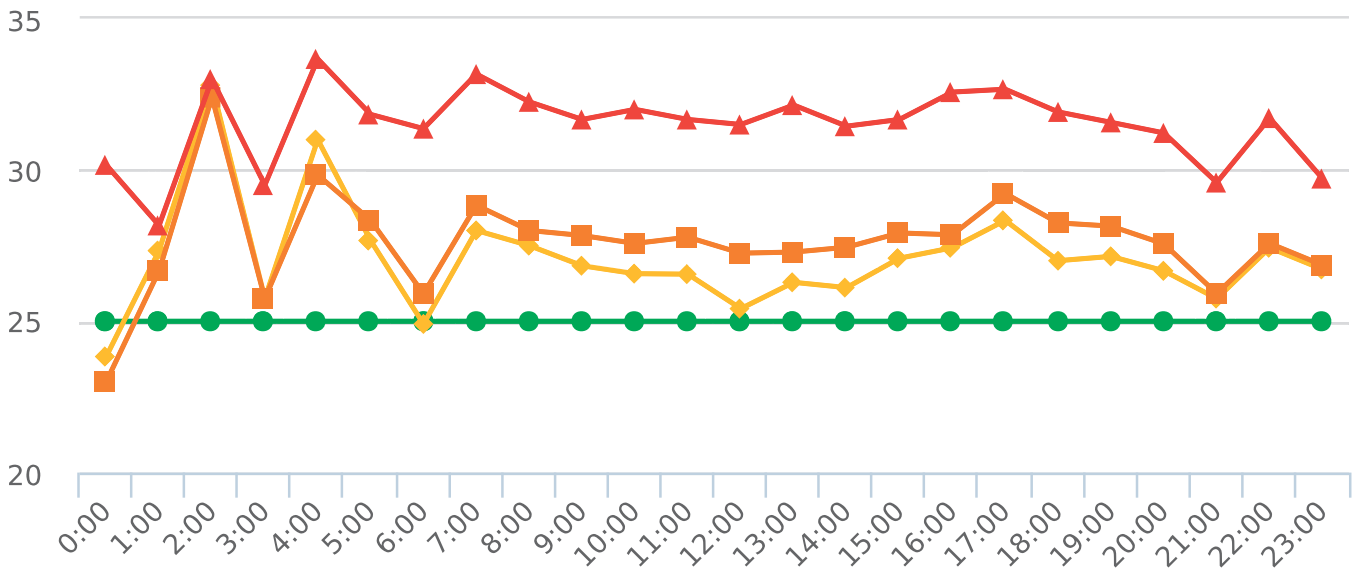
Overall Summary

Total Days of Data: 7
 Speed Limit: 25
 Average Speed: 27.09
 50th Percentile Speed: 27.63
 85th Percentile Speed: 31.51
 Pace Speed Range: 23-33

Minimum Speed: 5
 Maximum Speed: 50
 Display Status: Speed Display
 Average Volume per Day: 1386.6
 Total Volume: 9706



■ Violators
 ■ Inside Threshold
 ■ Compliant
 ■ Vehicles Slowed
 ■ Other



● Speed Limit
 ◆ Average Speed
 ■ 50% Speed
 ▲ 85% Speed



Generated by Nijesh Sthapit from Pebble Beach Community Services on Jul 16, 2019 at 10:49:16 AM

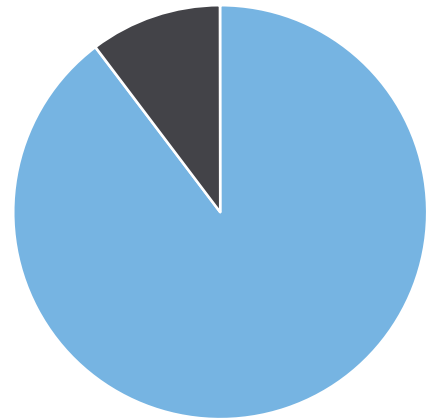
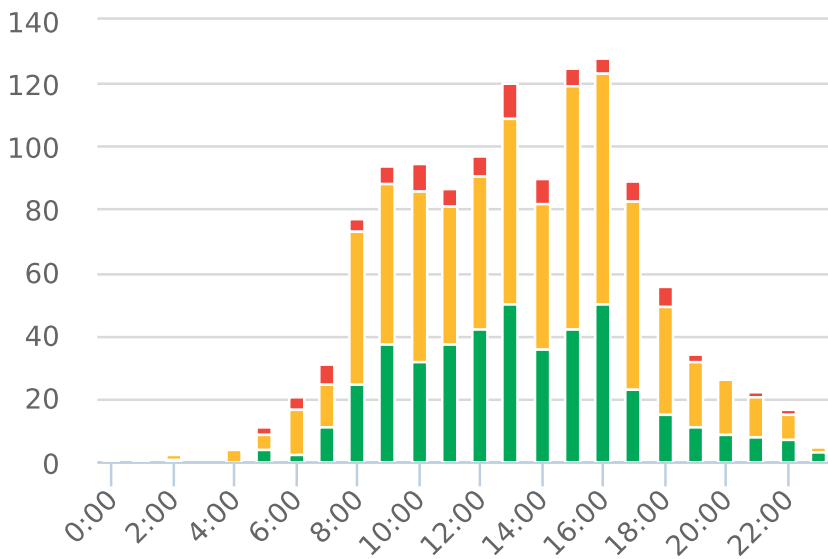
Time of Day: 0:00 to 23:59
 Dates: 5/20/2019 to 5/26/2019

Site: Crespi Lane, 12N - Crespi Ln.
 near Del Ciervo , NB

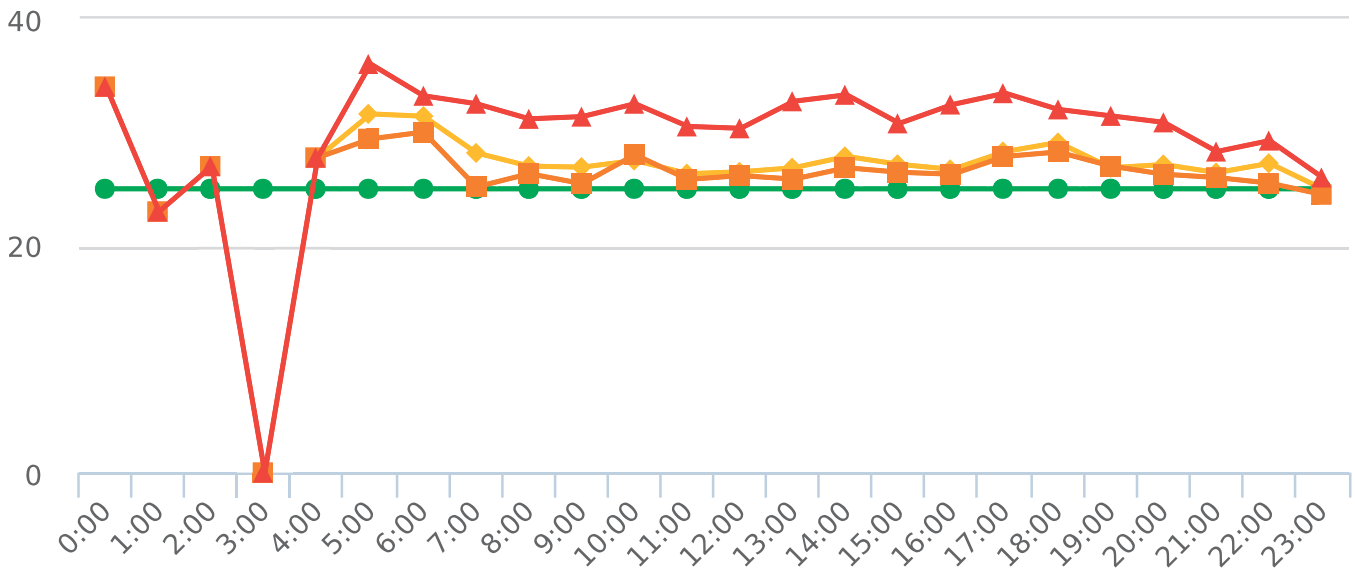
Overall Summary

Total Days of Data: 7
 Speed Limit: 25
 Average Speed: 27.64
 50th Percentile Speed: 26.91
 85th Percentile Speed: 30.86
 Pace Speed Range: 23-33

Minimum Speed: 5
 Maximum Speed: 49
 Display Status: Speed Display
 Average Volume per Day: 176.3
 Total Volume: 1234



Violators **Inside Threshold** **Compliant** **Vehicles Slowed** **Other**



Speed Limit **Average Speed** **50% Speed** **85% Speed**



Generated by Nijesh Sthapit from Pebble Beach Community Services on Jul 16, 2019 at 10:57:38 AM

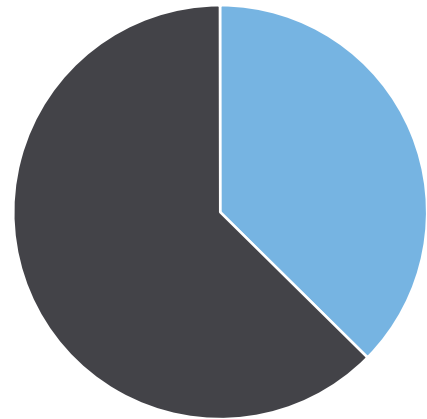
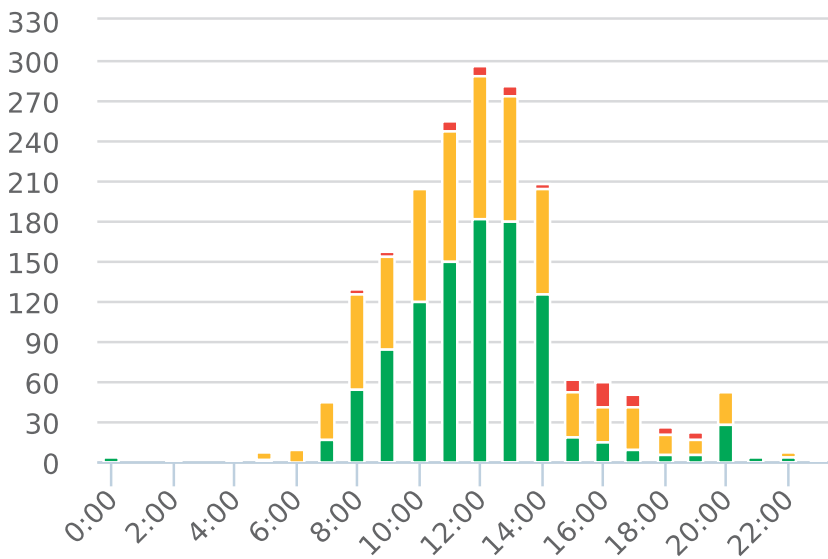
Time of Day: 0:00 to 23:59
 Dates: 5/29/2019 to 6/2/2019

Site: Crespi Lane, 12S - Crespi Ln.
 near Del Ciervo, SB

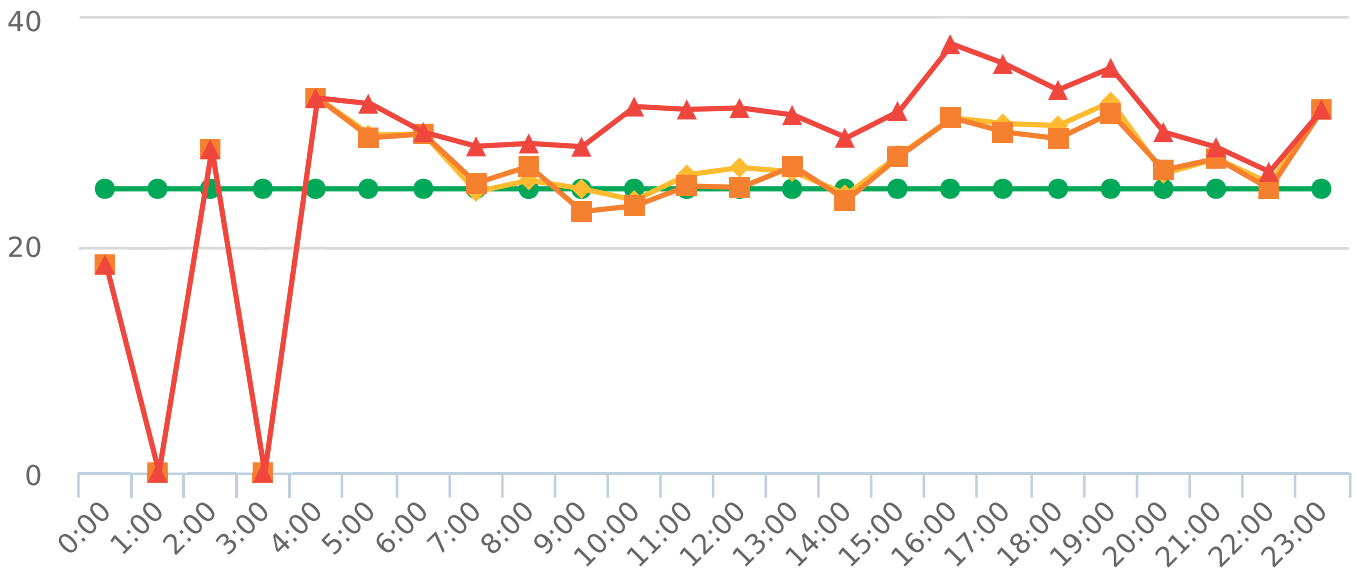
Overall Summary

Total Days of Data: 5
 Speed Limit: 25
 Average Speed: 27.63
 50th Percentile Speed: 27.32
 85th Percentile Speed: 30.83
 Pace Speed Range: 23-33

Minimum Speed: 5
 Maximum Speed: 47
 Display Status: Speed Display
 Average Volume per Day: 379.4
 Total Volume: 1897



■ Violators
 ■ Inside Threshold
 ■ Compliant
 ■ Vehicles Slowed
 ■ Other



● Speed Limit
 ◆ Average Speed
 ■ 50% Speed
 ▲ 85% Speed