

ADMINISTRATIVE COORDINATOR REPORT

April 26, 2024

TO: Board of Directors

FROM: Yuriana Nuñez, Administrative Coordinator

SUBJECT: **Law Enforcement Status Report for Third Quarter Ending March 31, 2024**

VEHICLE SPEED DATA

The four mobile speed monitor/display units were rotated among 16 locations. The measured average speeds in most residential zones were below 25mph. The speeds at all locations are summarized on the attached Vehicle Traffic and Speed Statistics at Higher Speed Location Chart. One percent of the recorded speeds at the 16 locations exceed 40 miles per hour.

VEHICLE CITATION DATA

During the three-month and twelve-month periods ending March 31, 2024, California Highway (CHP) issued 137 (72 for unsafe speed) and 367 (156 for unsafe speed) citations, respectively. The number of citations for the previous three-month and twelve-month periods ending December 31, 2023, were issued 29 (14 for unsafe speed) and 311 (116 for unsafe speed). A breakdown of the type and location of citations issued in the past quarter and year is summarized on the attached charts and maps.

In addition to the citations, CHP gave 131 verbal warnings and assisted 115 motorists. In the previous quarter, 77 verbal warnings and 140 motorist assistances were given.

CRIME STATISTICS

Charts showing crime statistics and property crimes are attached. The traffic accident report summarizes accidents from November of 2023 to February of 2024.

Attachments:

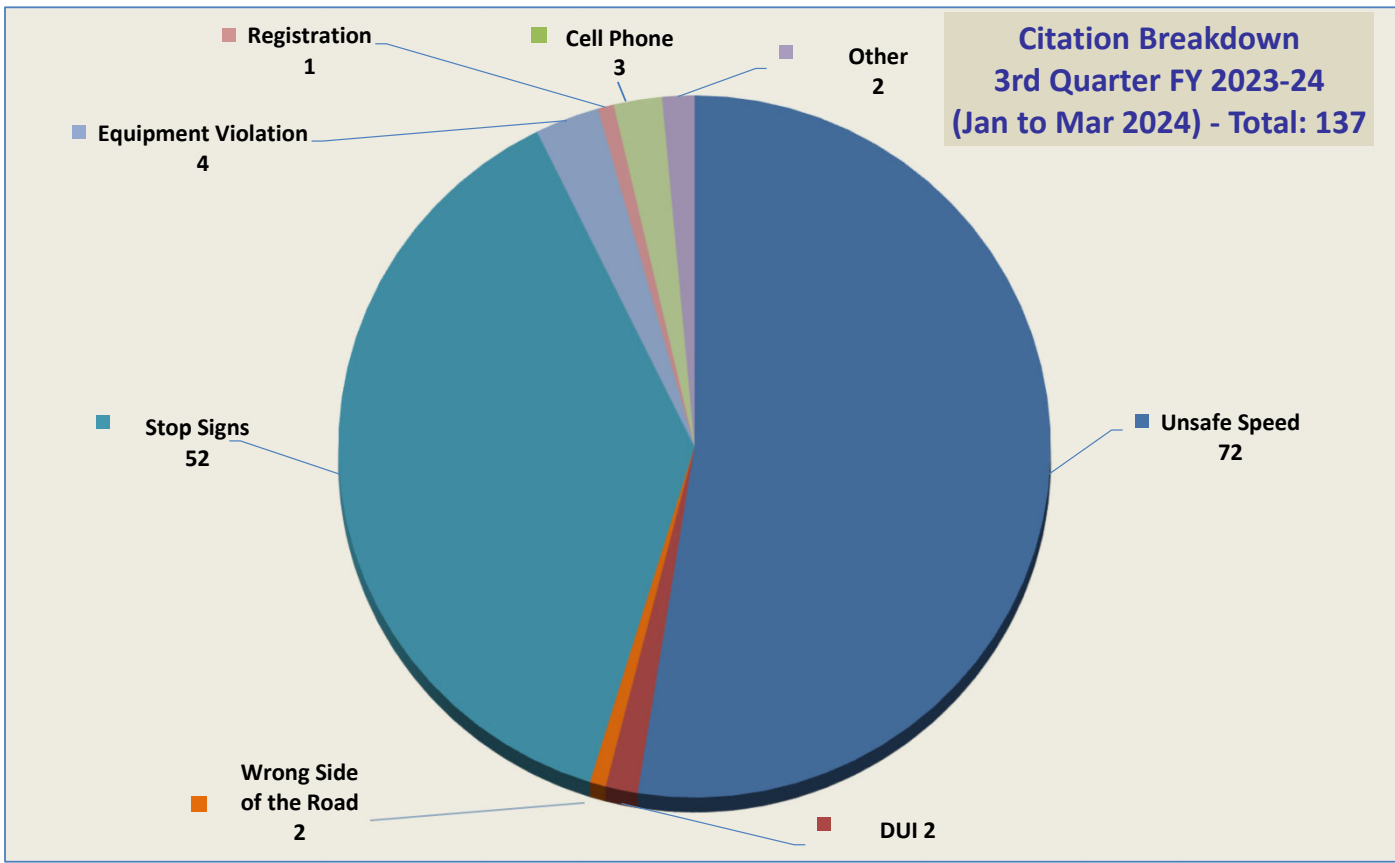
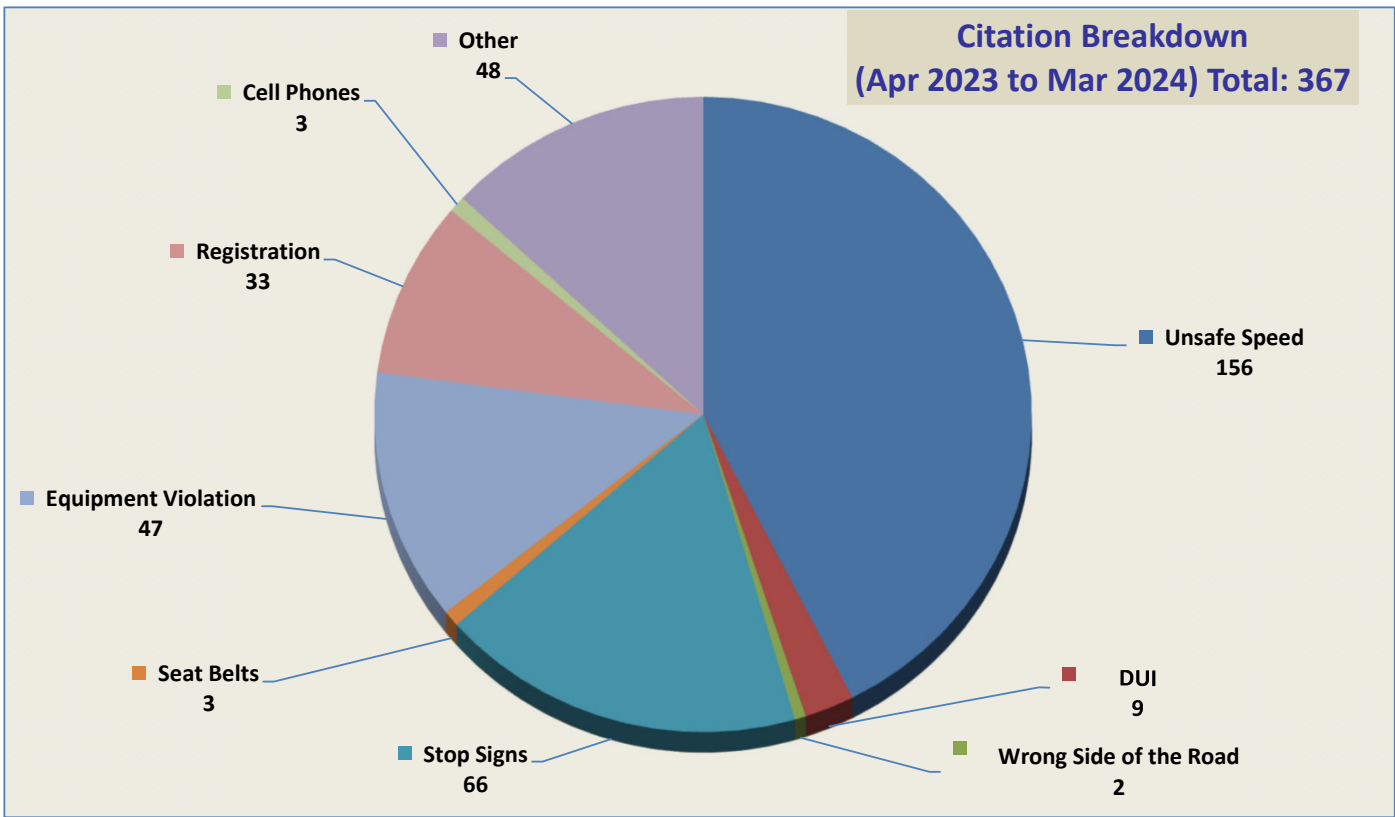
1. Vehicle Speed Data
2. CHP Citation Charts and Maps
3. Sheriff Crime Statistics
4. PBCo Traffic Accident Report

**Vehicle Traffic and Speed Statistics at Higher Speed Locations
January - March 2024**

Location	Travel Direction	Period 2023	Traffic Count	41-45 mph	46-50 mph	Over 50 mph
Congress near Navajo Tract	South	01/01 - 01/08	14,419	286	36	26
Congress near Navajo Tract	North	02/20 - 02/26	5,761	148	35	16
Congress near Navajo Tract	South	02/26 - 03/04	16,493	335	43	20
Forest Lodge Rd. near Majella Rd.	West	01/01 - 01/08	11,036	55	9	2
Forest Lodge Rd. near Majella Rd.	East	02/20 - 02/26	20,204	273	48	9
Forest Lodge Rd. near Majella Rd.	West	02/26 - 03/04	13,517	61	8	5
Ortega near Rancho Rd.	South	01/01 - 01/08	3,728	0	1	0
Ortega near Rancho Rd.	North	02/20 - 02/26	3,449	1	0	0
Ortega near Rancho Rd.	South	02/06 - 03/04	3,619	0	1	1
Sloat Rd. near Wrangler's Int.	South	01/01 - 01/08	6,926	34	7	1
Sloat Rd. near Wrangler's Int.	North	02/20 - 02/26	7,673	24	4	1
Sloat Rd. near Wrangler's Int.	South	02/26 - 03/04	9,005	44	5	3
2969 Bird Rock Rd.*	North	01/01 - 01/11	1,994	4	1	0
2969 Bird Rock Rd.*	South	01/16 - 01/22	12,378	44	6	5
Bird Rock Rd. near Colton Rd.	North	03/04 - 03/11	4,635	4	2	0
Bird Rock Rd. near Colton Rd.	South	03/11 - 03/18	4,512	8	1	1
Sloat Rd. at Mestres Int.	West	01/08 - 01/16	8,857	61	7	7
Sloat Rd. at Mestres Int.	West	03/04 - 03/11	7,970	64	20	3
Sloat Rd. at Mestres Int.	East	03/11 - 03/18	12,539	85	22	10
Lopez near Congress	North	01/08 - 01/16	7,506	24	4	3
Lopez near Congress	South	01/16 - 01/22	4,356	58	13	3
Lopez near Congress	North	03/04 - 03/11	6,306	35	11	1
Lopez near Congress	South	03/11 - 03/18	5,395	75	12	2
Forest Lake Rd. near Bristol Curve	North	01/08 - 01/16	3,767	13	1	1
Forest Lake Rd. near Bristol Curve	South	01/16 - 01/22	3,103	7	0	1

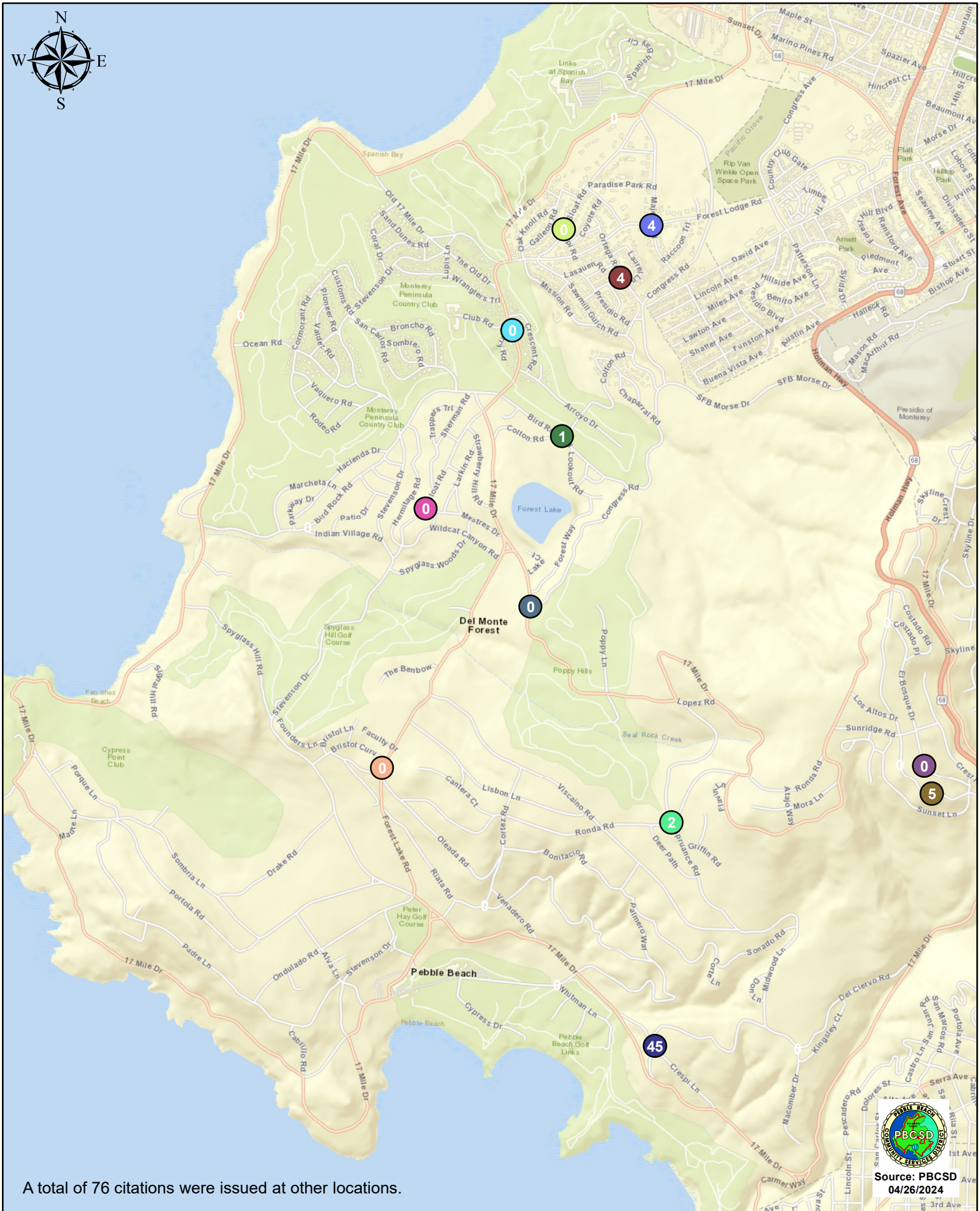
Location	Travel Direction	Period 2023	Traffic Count	41-45 mph	46-50 mph	Over 50 mph
Forest Lake Rd. near Bristol Curve	North	03/04 - 03/11	1,871	2	0	0
Forest Lake Rd. near Bristol Curve	South	03/11 - 03/18	782	0	0	0
Ronda Rd. at Spruance Intersection	East	01/22 - 01/29	7,965	134	15	4
Ronda Rd. at Spruance Intersection	West	01/29 - 02/05	6,677	10	0	0
Ronda Rd. at Spruance Intersection	East	03/18 - 03/25	5,275	36	6	1
Ronda Rd. at Spruance Intersection	West	03/25 - 04/01	5,177	11	0	0
Congress nearby Majella Rd.	North	01/22 - 01/29	2,224	57	24	7
Congress nearby Majella Rd.	South	01/29 - 02/05	1,638	14	9	2
Congress nearby Majella Rd.	North	03/18 - 03/25	3,938	283	68	19
Congress nearby Majella Rd.	South	03/25 - 04/01	1,501	41	10	3
El Bosque Dr.	North	03/18 - 03/25	1,872	2	2	0
El Bosque Dr.	South	03/25 - 04/01	1,759	1	0	0
Crespi Ln. near Del Ciervo	North	01/22 - 01/29	4,863	53	6	0
Crespi Ln. near Del Ciervo	South	01/29 - 02/05	7,449	89	14	9
Crespi Ln. near Del Ciervo	North	03/18 - 03/25	5,404	53	7	3
Crespi Ln. near Del Ciervo	South	03/25 -04/01	6,367	89	15	21
17-Mile Drive & Ocean	North	02/05 - 02/12	5,641	137	20	6
17-Mile Drive & Ocean	South	02/12 - 02/19	14,661	328	65	35
Bird Rock near Indian Village Rd.	North	02/05 - 02/12	8,856	0	1	0
Bird Rock near Indian Village Rd.	South	02/12 - 02/19	11,207	9	3	1
Sunridge Rd. (in front of 4114)	North	02/05 - 02/12	1,736	0	0	0
Sunridge Rd. (in front of 4114)	South	02/12 - 02/20	1,716	0	0	0
Total			307,727	3,092	562	232
Percent of Total				1.00%	0.18%	0.08%

*Temporary location requested by resident



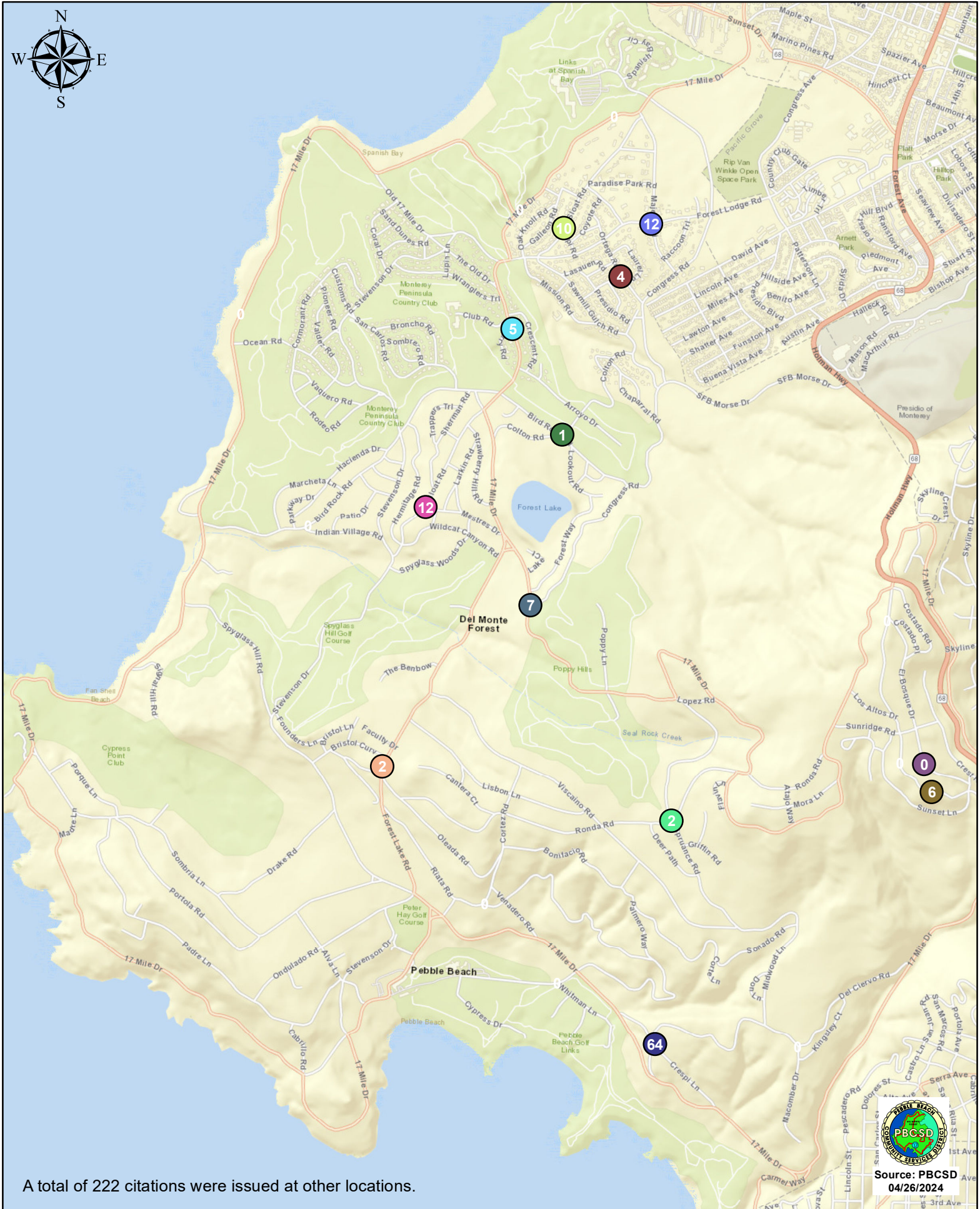
Note: In addition to the citations above, CHP gave 131 verbal warnings and assisted 115 motorists during 3rd Quarter FY 2023-24.

CHP Traffic Enforcement Program Number of Citations Issued by Locations Jan 2024 to Mar 2024



A total of 76 citations were issued at other locations.

CHP Traffic Enforcement Program Number of Citations Issued by Locations Apr 2023 to Mar 2024



A total of 222 citations were issued at other locations.

Burglary

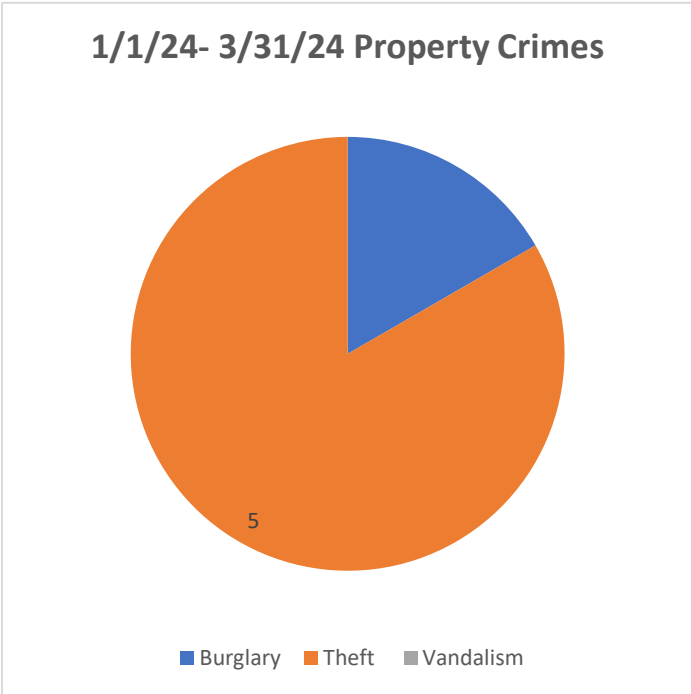
1

Theft

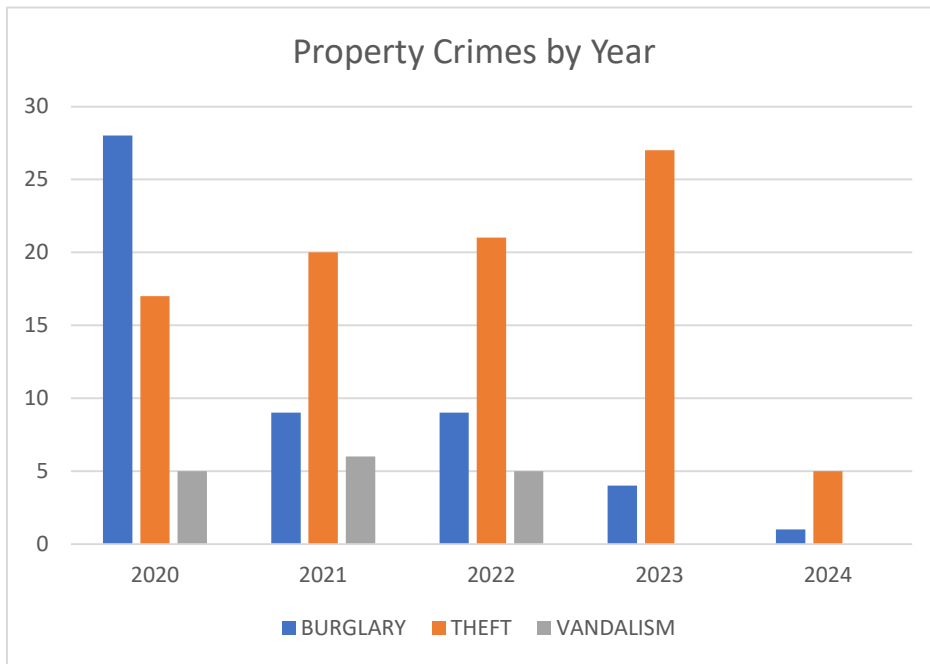
5

Vandalism

0



YEAR	BURGLARY	THEFT	VANDALISM
2020	28	17	5
2021	9	20	6
2022	9	21	5
2023	4	27	0
2024	1	5	0



Pebble Beach Company Traffic Accident Report - 11/16/2023-02/15/2024

Date	Day	Time	ROAD	NEAREST CROSS STREET	Description of Incident	Injury?	Who Involved	Vehicle Type	PBCS	MCSO	CALFIRE	CHP	AMB	Citation	CHP Report
11/18/2023	Saturday	940	17 MD	Del Ciervo	Vehicle hit a rock that had fallen on the road	N	R	Auto	Y	N	N	N	N	N	N
11/21/2023	Tuesday	1733	17 MD	Crespi	Vehicle hit a deer	N	E	Auto	Y	N	N	N	N	N	N
11/30/2023	Thursday	1904	Sloat rd	Arroyo Dr	Vehicle swervedto avoid a vehicle traveling at high speed and went into ditch	N	R	Auto	Y	N	N	N	N	N	N
12/1/2023	Friday	1515	Morse Drive	Hwy 68	Hit and Run at the Morse Gate while car was exiting	N	R	Auto / Auto	Y	N	N	Y	N	N	Y
12/11/2023	Monday	2004	Congress Rd	Birdrock rd	Vehicle ran a stop sign and hit another vehicle	N	R / V	Auto / Auto	Y	N	N	Y	N	Unknown	Y
12/18/2023	Monday	1100	Morse Drive	Hwy 68	Vehicle hit another vehicle that was stopped at the gate	N	R / C	Auto / Auto	Y	N	N	N	N	N	N
12/20/2023	Wednesday	1100	Carmel Way	2nd Ave	Vehicle ran the gate and hit another vehicle that was driving through	N	C / R	Auto / Auto	Y	N	N	Y	N	Unknown	Y
12/20/2023	Wednesday	1346	17 MD	Sunridge Rd	Vehicle ran into the back of a vehicle stopped at the Highway 1 Gate	N	V / R	Auto / Auto	Y	N	N	N	N	N	N
12/28/2023	Thursday	2158	Majella rd	Treasure Rd	Driver was not paying attention and pulled into a ditch	N	R	Auto	Y	N	N	N	N	N	N
1/9/2024	Tuesday	1705	Sloat rd	Old 17 MD	Vehicle was speeding and went into the bushes	N	R	Auto	Y	N	Y	Y	N	Unknown	Y
1/15/2024	Monday	1030	17 MD	Cabrillo Rd	Vehicle went into a fence and left the scene	N	R	Auto	Y	N	N	N	N	N	N
1/20/2024	Saturday	336	Stevenson Drive	Spyglass Woods dr	Driver stated that his steering wheel locked up	N	R	Auto	Y	N	N	N	N	N	N
1/23/2024	Tuesday	1401	17 MD	Sunridge	Driver was making a U-turn at the gate when the vehicle behind hit them	N	R / V	Auto / Auto	Y	N	N	N	N	N	N
1/24/2024	Wednesday	1200	Stevenson Drive	San Carlos Rd	Driver ran into MPCC Golf Cart while it was turning onto San Carlos	N	R / E	Auto / Golf	Y	N	N	N	N	N	N
1/26/2024	Friday	835	Palmero Way	17 MD	Vehicle was hit a vehicle while pulling onto 17 MD	Y	E / V	Auto / Auto	Y	N	Y	Y	Y	Unknown	Y
1/29/2024	Monday	1350	Carmel Way	17 MD	Vehicle veered into the other lane of traffic and hit a truck	N	C / C	Auto / Auto	Y	N	N	Y	N	Unknown	Y
2/11/2024	Sunday	2110	Congress Rd	Birdrock rd	Vehicle went off the road and hit a tree	N	R	Auto	Y	N	N	Y	N	N	Y
2/12/2024	Monday	1742	Carmel Way	17 MD	Vehicle went off the road and into a ditch	N	C	Auto	Y	N	N	N	N	N	N

*E = PBC Employee, R = Resident, S = RLS Student, V = Visitor, C = Contractor