

**ADMINISTRATIVE COORDINATOR REPORT**

**April 28, 2023**

TO: Board of Directors

FROM: Yuriana Nuñez, Administrative Coordinator

SUBJECT: **Law Enforcement Status Report for Third Quarter Ending March 31, 2023**

---

---

**VEHICLE SPEED DATA**

The four mobile speed monitor/display units were rotated among 16 locations. The measured average speeds in most residential zones were below 25mph. The speeds at all locations are summarized on the attached Vehicle Traffic and Speed Statistics at Higher Speed Location Chart. Less than one percent of the recorded speeds at the 16 locations exceed 40 miles per hour.

**VEHICLE CITATION DATA**

During the three-month and twelve-month periods ending March 31, 2023, California Highway Patrol (CHP) issued 81 (32 for unsafe speed) and 331 (130 for unsafe speed) citations, respectively. The number of citations for the previous three-month and twelve-month periods ending December 31, 2022, were 72 (25 for unsafe speed) and 304 (139 for unsafe speed). A breakdown of the type and location of citations issued in the past quarter and year is summarized on the attached charts and maps.

In addition to the citations, CHP gave 118 verbal warnings and assisted 156 motorists. In the previous quarter, 213 verbal warnings and 255 motorist assistances were given.

Attachments:

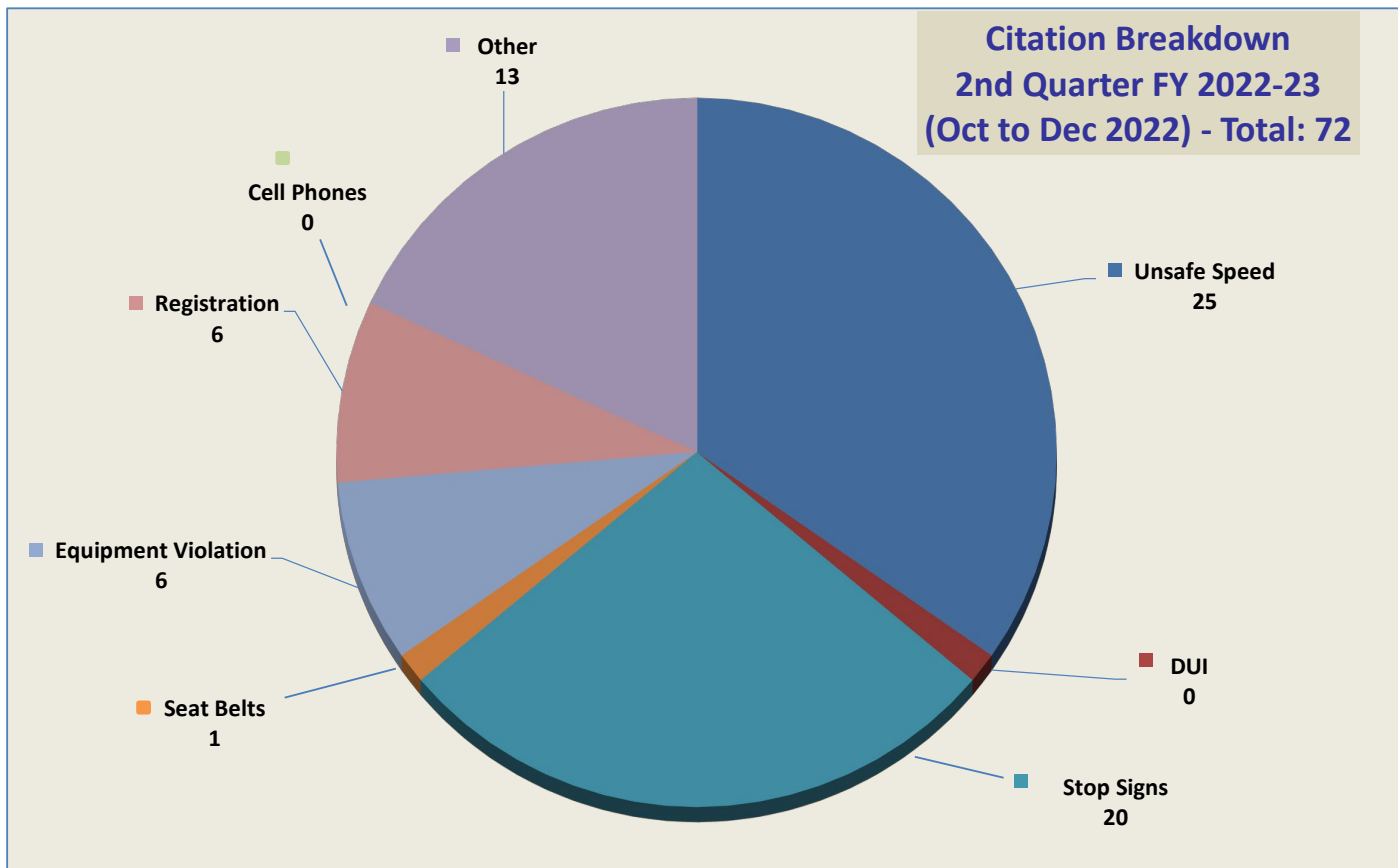
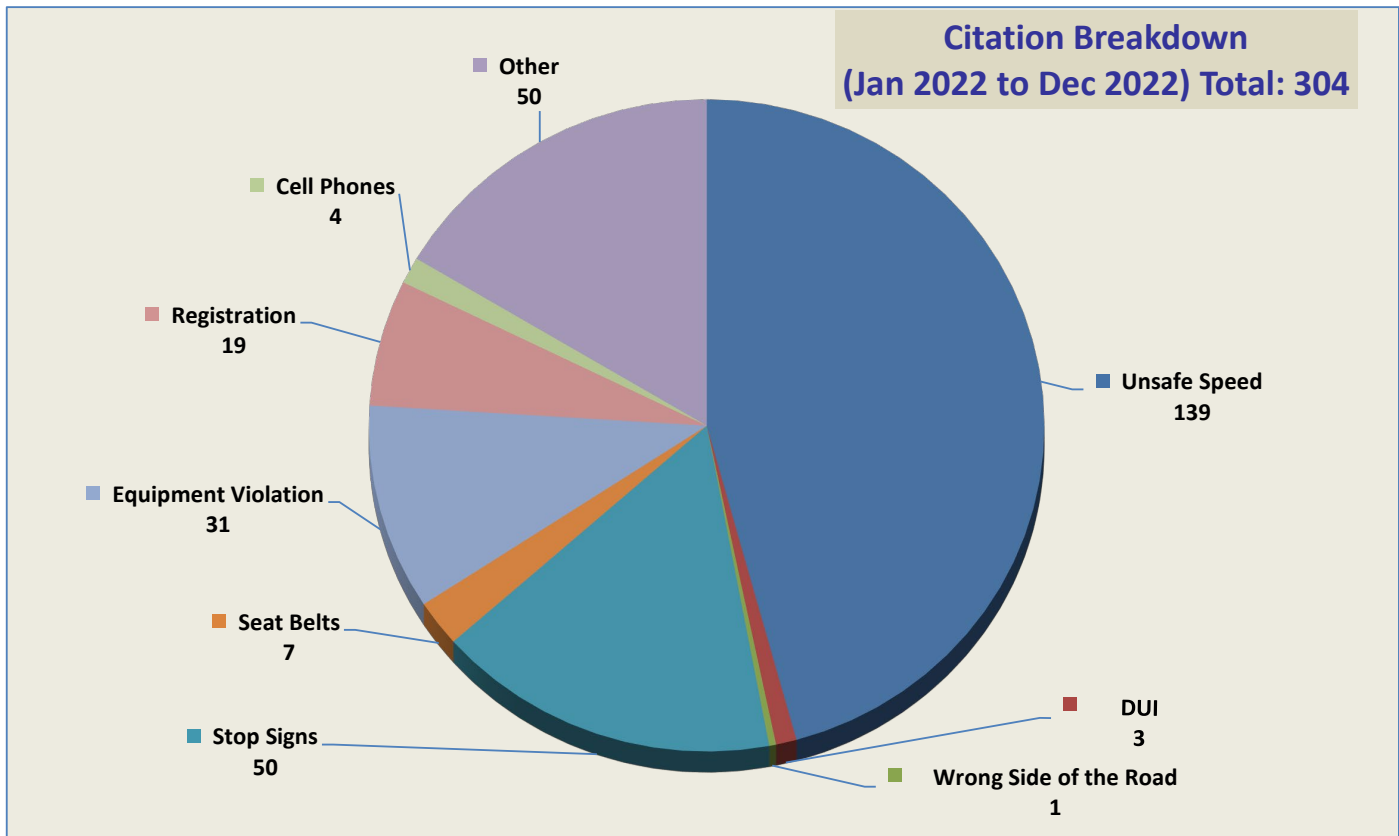
1. Vehicle Traffic and Speed Statistics at Higher Speed Location Chart
2. Citation Charts
3. Citation by Location Maps

## Vehicle Traffic and Speed Statistics at Higher Speed Locations

January - March 2023

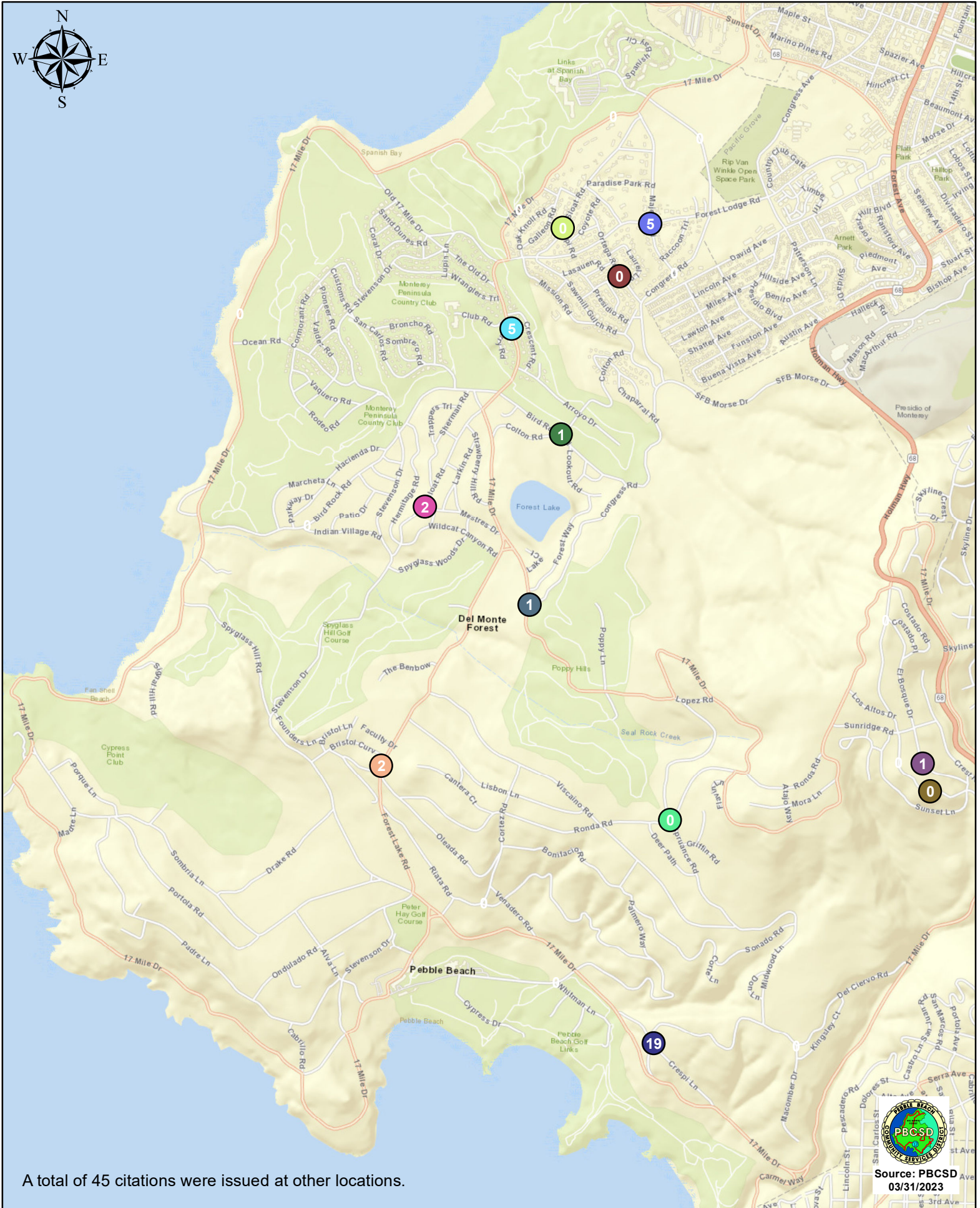
Location	Travel Direction	Period 2021	Traffic Count	41-45 mph	46-50 mph	Over 50 mph
Forest Lodge near Majella	East	01/23 - 01/30	14,038	88	6	2
Forest Lodge near Majella	West	01/30 - 02/06	20,385	31	8	2
Forest Lodge near Majella	East	03/20 - 03/27	4,991	42	4	3
Ortega near Rancho Rd.	North	01/23 - 01/30	4,478	5	0	0
Ortega near Rancho Rd.	South	01/30 - 02/06	6,528	1	0	0
Ortega near Rancho Rd.	North	03/20 - 03/27	4,177	1	1	0
Ortega near Rancho Rd.	South	03/27 - 04/03	4,948	1	0	0
Sloat Road Near Wranglers	North	01/23 - 01/30	11,451	28	5	4
Sloat Road Near Wranglers	South	01/30 - 02/06	11,964	72	16	2
Sloat Road Near Wranglers	North	03/20 - 03/27	9,925	31	4	2
Sloat Road Near Wranglers	South	03/27 - 04/03	5,390	29	4	0
Bird Rock near Colton Rd.	North	02/06 - 02/13	4,603	2	1	1
Bird Rock near Colton Rd.	South	02/13 - 02/20	5,726	5	3	0
Sloat Rd. at Mestres Intersection	West	02/06 - 02/13	7,984	23	7	3
Sloat Rd. at Mestres Intersection	East	02/13 - 02/21	16,159	43	10	9
Lopez Rd. Near Congress Rd.	North	02/06 - 02/13	5,601	27	3	0
Lopez Rd. Near Congress Rd.	South	02/13 - 02/20	4,546	44	7	2
Forest Lake Rd. near Bristol Curve	South	01/30 - 02/06	24,535	20	3	4
Forest Lake Rd. near Bristol Curve	North	02/06 - 02/13	1,903	1	0	0
Forest Lake Rd. near Bristol Curve	South	02/13 - 02/21	1,799	0	0	0
Ronda Rd. at Spruance Intersection	West	01/03 - 01/11	5,838	6	0	0
Ronda Rd. at Spruance Intersection	East	02/21 - 02/27	6,521	116	23	2
Ronda Rd. at Spruance Intersection	West	02/27 - 03/06	5,553	12	1	0
El Bosque Dr.	South	01/3 - 01/11	1,604	0	0	2
El Bosque Dr.	North	02/21 - 02/27	1,284	0	0	0
El Bosque Dr.	South	02/27 - 03/06	1,423	1	0	0

Location	Travel Direction	Period 2021	Traffic Count	41-45 mph	46-50 mph	Over 50 mph
Crespi Lane near Del Ciervo	South	01/03 - 01/11	6,751	65	20	6
Crespi Lane near Del Ciervo	North	02/21 - 02/27	4,516	18	4	4
Crespi Lane near Del Ciervo	South	02/27 - 03/06	2,825	33	6	1
17-Mile Drive near Ocean	North	01/11 - 01/17	8,769	68	20	5
17-Mile Drive near Ocean	South	01/17 - 01/23	10,438	254	76	48
17-Mile Drive near Ocean	North	03/06 - 03/13	9,352	123	39	21
17-Mile Drive near Ocean	South	03/13 - 03/20	9,214	342	84	37
Bird Rock near Indian Village Rd.	North	01/11 - 01/17	1,202	0	0	0
Bird Rock near Indian Village Rd.	South	01/17 - 01/23	965	0	0	0
Bird Rock near Indian Village Rd.	North	03/06 - 03/13	1,581	0	0	0
Bird Rock near Indian Village Rd.	South	03/13 - 03/20	1,032	0	0	0
Sunridge Road near Chamisal	North	01/11 - 01/17	7,599	0	0	0
Sunridge Road near Chamisal	South	01/17 - 01/23	7,832	5	1	2
Sunridge Road near Chamisal	North	03/06 - 03/13	8,989	3	0	1
Sunridge Road near Chamisal	South	03/13 - 03/20	6,997	5	0	2
Sunset and El Bosque Rd.	North	01/11 - 01/17	2,045	1	1	0
Sunset and El Bosque Rd.	South	01/17 - 01/23	1,361	1	1	0
Sunset and El Bosque Rd.	North	03/06 - 03/13	2,391	0	0	0
Sunset and El Bosque Rd.	South	03/13 - 03/20	1,555	1	0	0
Congress near Majella	South	01/03 - 01/11	1,308	13	3	0
Congress near Majella	North	02/21 - 02/27	754	17	7	3
Congress near Majella	South	02/27 - 03/06	1,864	25	5	2
Congress near Navajo Tract	North	01/23 - 01/30	6,691	135	42	9
Congress near Navajo Tract	North	03/20 - 03/27	17,796	190	27	9
Congress near Navajo Tract	South	03/27 - 04/03	6,116	134	41	16
<b>Total</b>			299,385	1,738	415	179
<b>Percent of Total</b>				0.58%	0.14%	0.06%



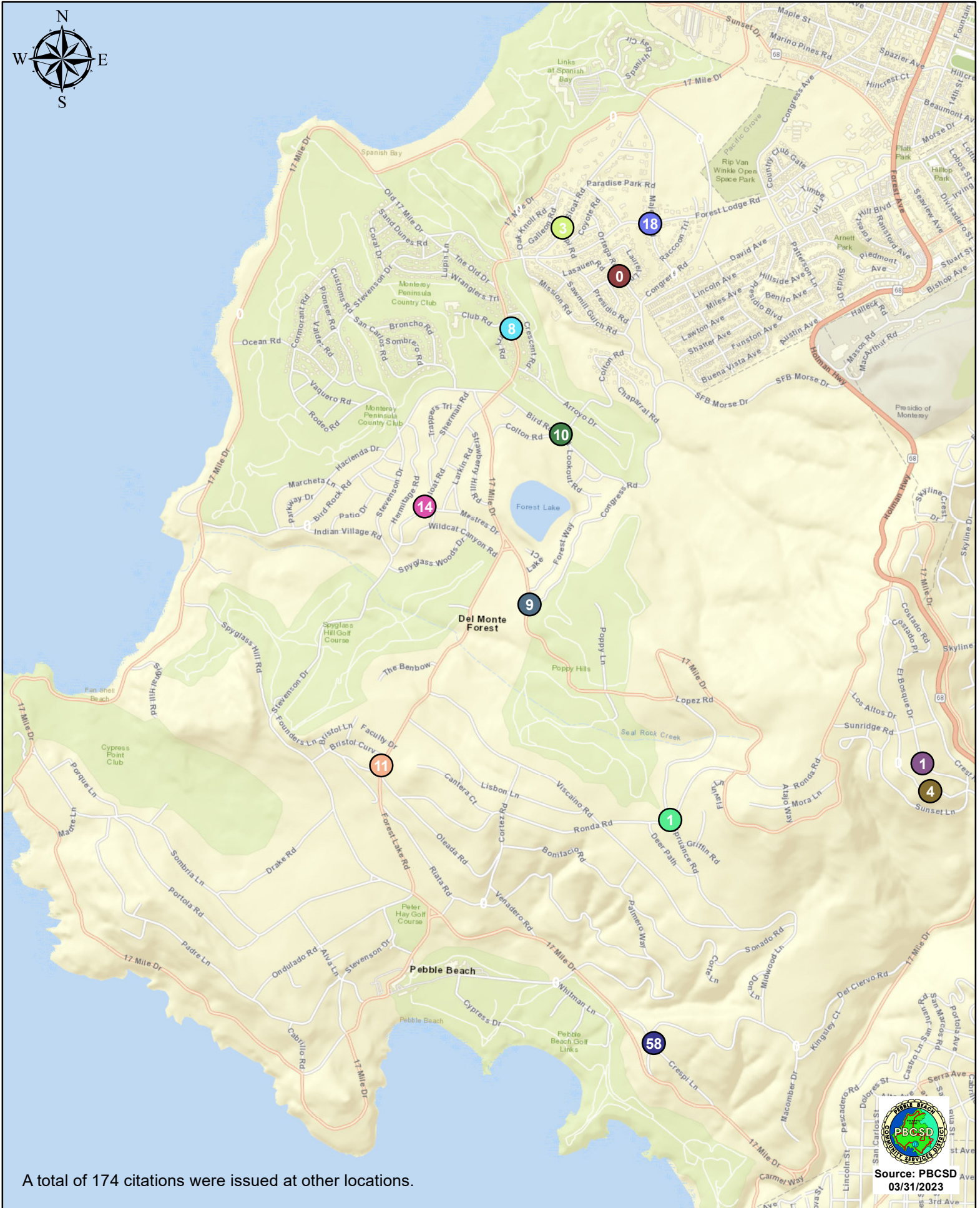
*Note: In addition to the citations above, CHP gave 213 verbal warnings and assisted 255 motorists during 2nd Quarter FY 2022-23.*

# CHP Traffic Enforcement Program Number of Citations Issued by Locations Jan to Mar 2023



A total of 45 citations were issued at other locations.

# CHP Traffic Enforcement Program Number of Citations Issued by Locations Apr 2022 to Mar 2023



A total of 174 citations were issued at other locations.



Source: PBCSD  
03/31/2023