

GENERAL MANAGER REPORT

July 30, 2021

TO: Board of Directors

FROM: Mike Niccum, General Manager

SUBJECT: **Supplemental Traffic Enforcement Program
Quarter Ending June 30, 2021**

VEHICLE SPEED DATA

The four mobile speed monitor/display units were rotated among 17 locations. The measured average speeds in most residential zones were below 25 mph except for the 17-Mile Drive near Ocean, Crespi Lane near Del Ciervo, Lopez Road near Congress, Congress Road near Majella, Sloat Road near Wranglers, Forest Lodge Road near Majella and Sunridge Road near Chamisal. The average and 85% speeds on those 7 highly travelled roads remain near or below 30 mph, and 35 mph, respectively. A chart summarizing the vehicle traffic and speed statistics at the 7 locations with higher recorded speeds is attached.

VEHICLE CITATION DATA

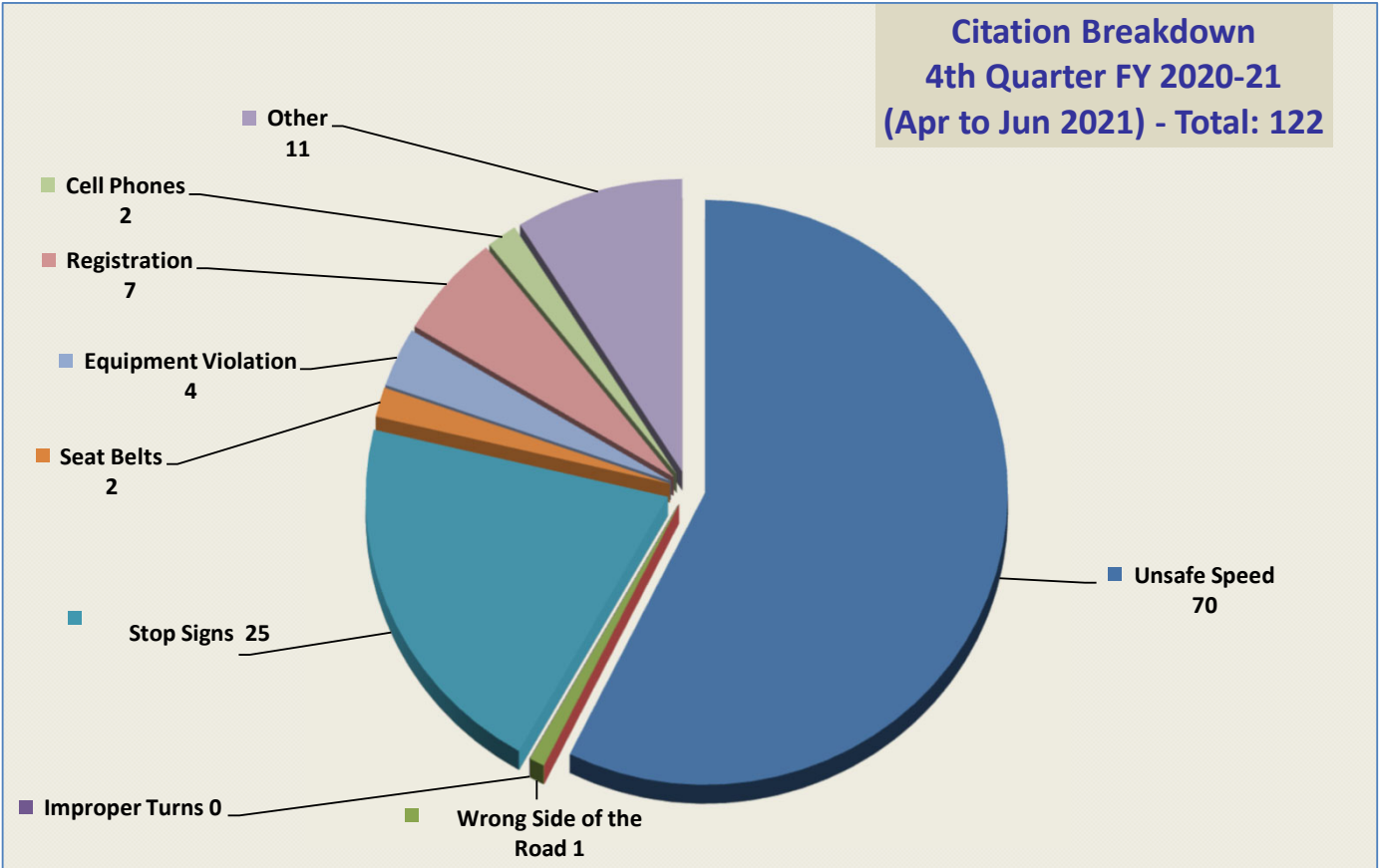
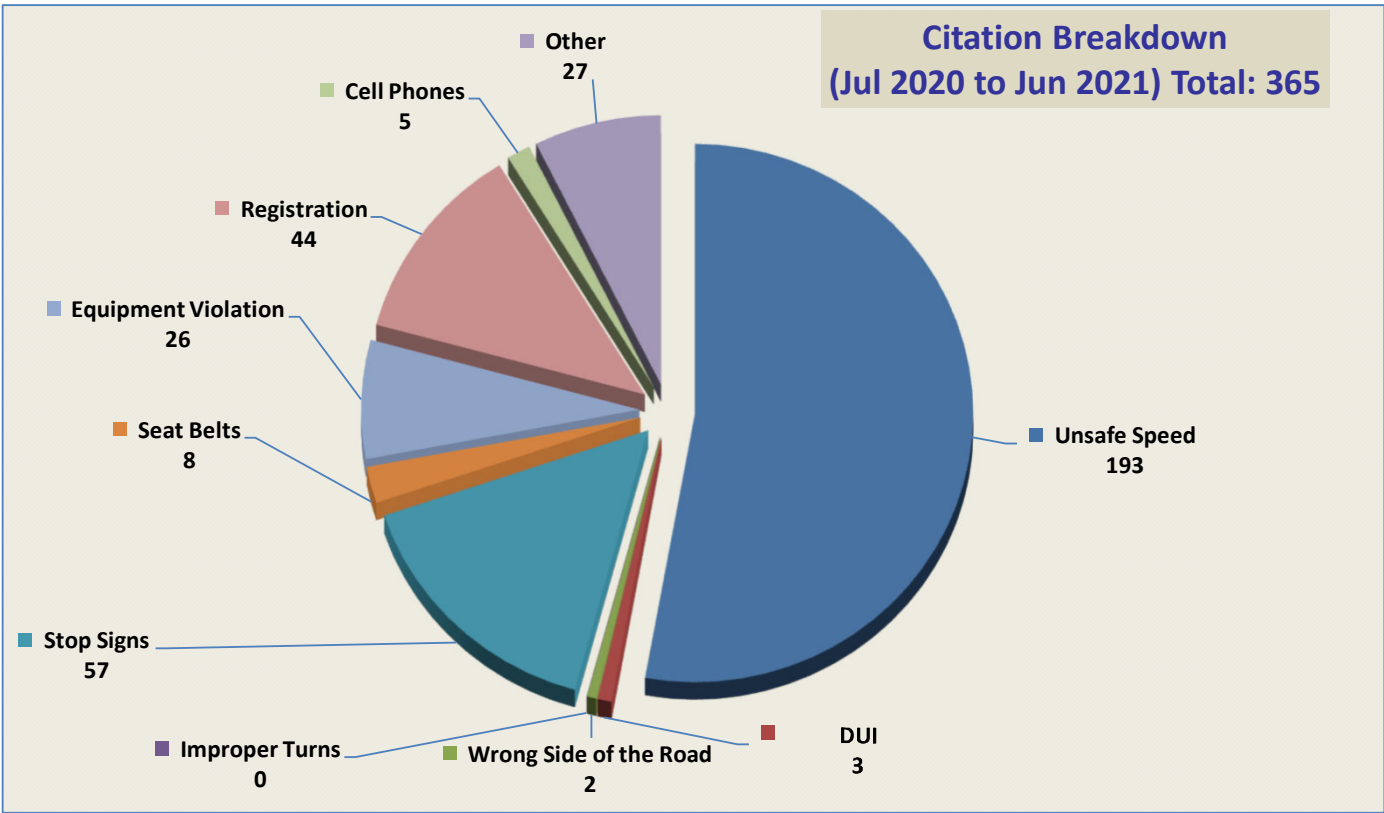
During the three-month and twelve-month periods ending June 30, 2021, California Highway Patrol (CHP) issued 122 (70 for unsafe speed) and 365 (193 for unsafe speed) citations, respectively. The numbers of citations for the previous three-month and twelve-month periods ending December 31, 2021, were 94 (70 for unsafe speed) and 282 (193 for unsafe speed). The types of citations are summarized on the attached charts.

Number of citations for the 12 locations identified by a 2006 DMFPO survey are presented on the attached maps.

Attachments: 1. High Speed Location Chart
 2. Citations Chart and Maps
 3. Vehicle Speed Data

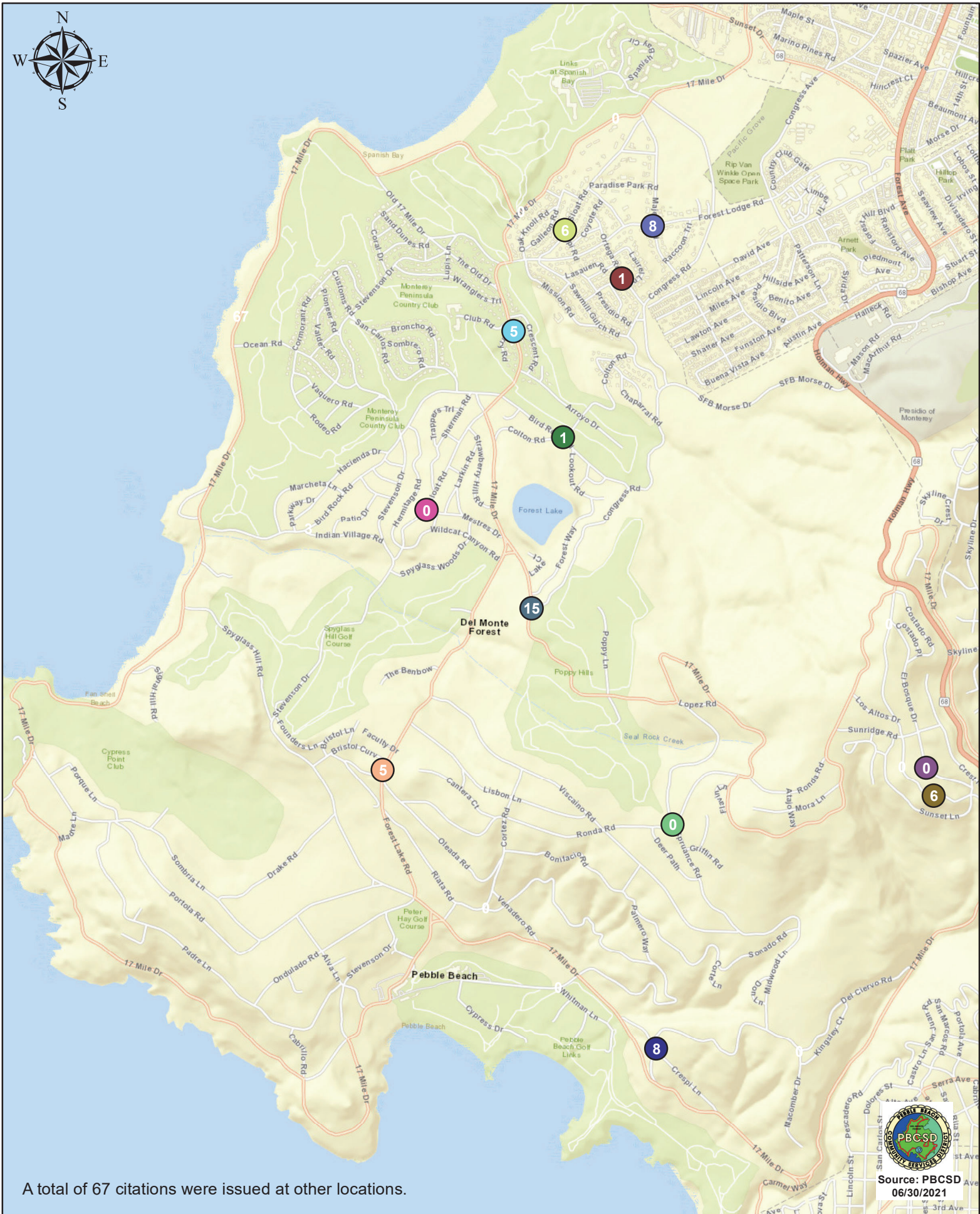
Vehicle Traffic and Speed Statistics at Higher Speed Locations

Location	Travel Direction	Period 2021	Traffic Count	41-45 mph	46-50 mph	Over 50 mph
Forest Lodge near Majella	East	5/17-23	11,144	27	2	1
	West	5/24-30	9,523	47	7	0
Sloat Road Near Wranglers	North	5/17-23	12,558	83	10	0
	South	5/24-30	11,633	98	7	2
Lopez Road near Congress	North	4/5-11	5,794	57	11	0
	South	4/12-18	3,871	93	10	1
Forest Lake Road	North	4/5-11	5,488	11	1	2
near Bristol Curve	South	4/2-18	8,677	34	5	2
	North	6/1-6	6,120	21	3	5
	South	6/7-13	6,792	36	7	3
Crespi Lane near Del Ciervo	North	4/19-25	851	34	17	6
	South	4/26-5/2	918	46	9	2
	North	6/14-20	2,876	43	7	1
	South	6/21-27	1,091	53	13	5
17-Mile Drive near Ocean	North	5/3-9	7,106	283	51	17
	South	5/10-16	3,994	146	25	5
Sunridge Road near Chamisal	North	5/3-9	8,804	15	5	1
	South	5/10-16	6,531	4	0	0
Congress near Majella	North	6/14-20	4,713	33	7	1
	South	6/21-27	5,218	89	12	2
Total			123,702	1253	209	56
Percent of Total				(1.01 %)	(0.17 %)	(0.05 %)



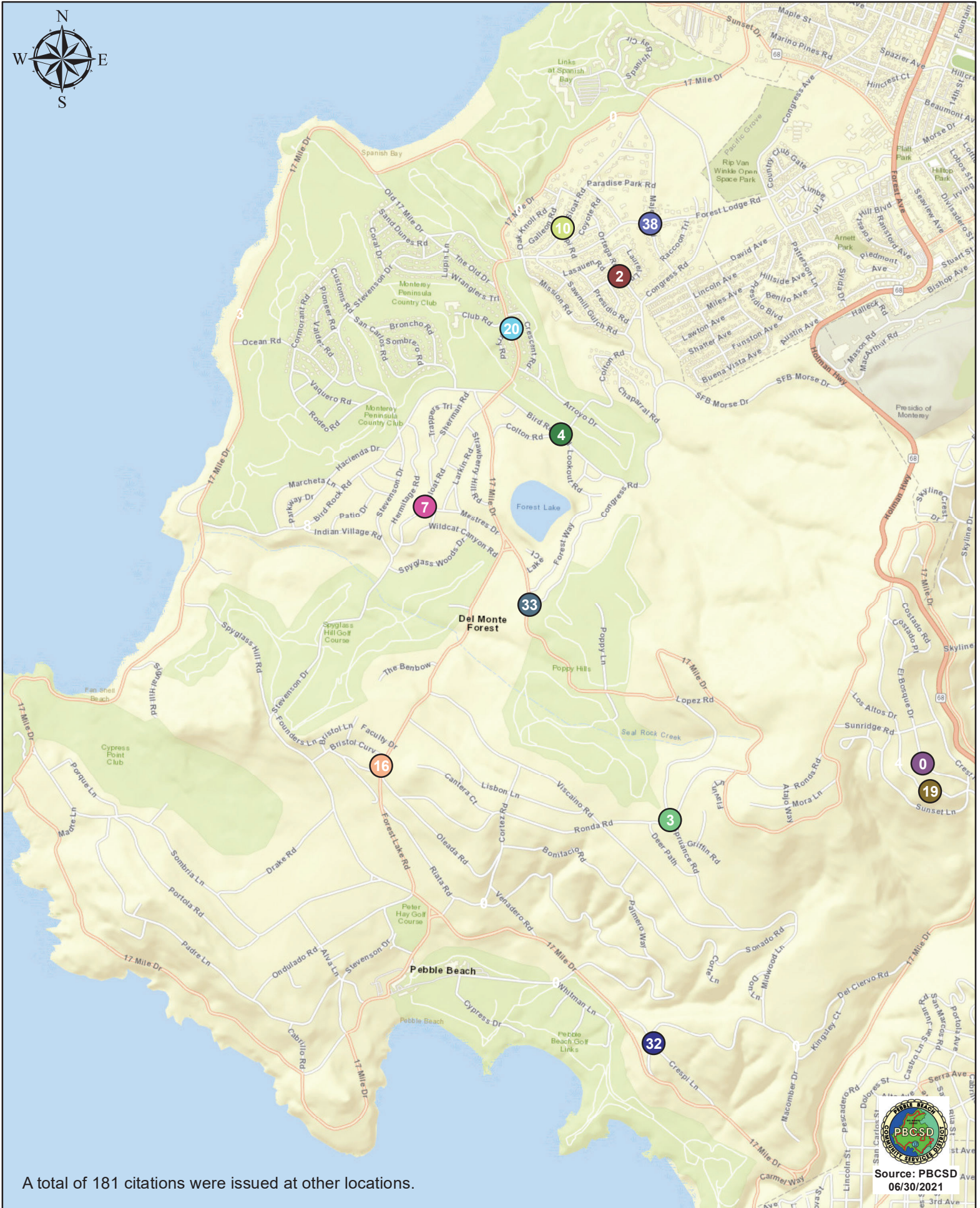
Note: In addition to the citations above, CHP gave 175 verbal warnings and assisted 177 motorists during 4th Quarter FY 2020-21.

CHP Traffic Enforcement Program Number of Citations Issued by Locations Apr 2021 to Jun 2021



Source: PBCSD
06/30/2021

CHP Traffic Enforcement Program Number of Citations Issued by Locations Jul 2020 to Jun 2021



A total of 181 citations were issued at other locations.



Source: PBCSD
06/30/2021



Extended Speed Summary

Bird Rock Road, 5N - Bird Rock near Colton Rd. across

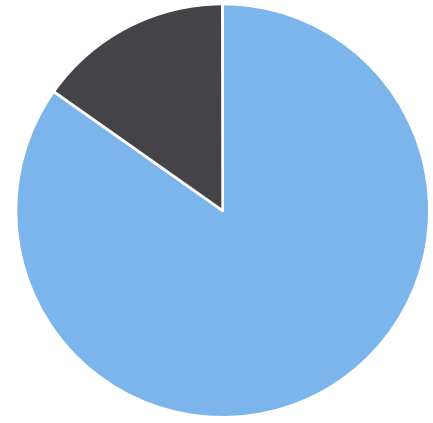
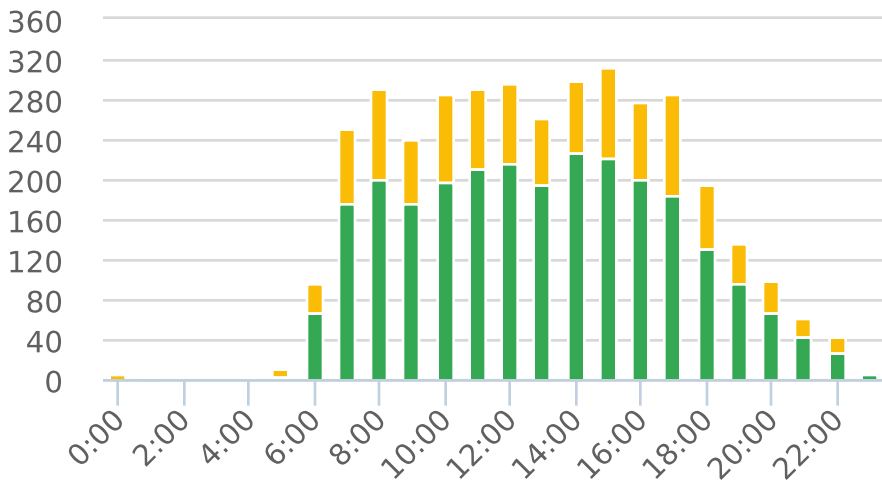
Start: 2021-04-05
 End: 2021-04-11
 Times: 0:00-23:59

Violation Threshold: Speed Limit + 10
 Speed Range: 1 to 100

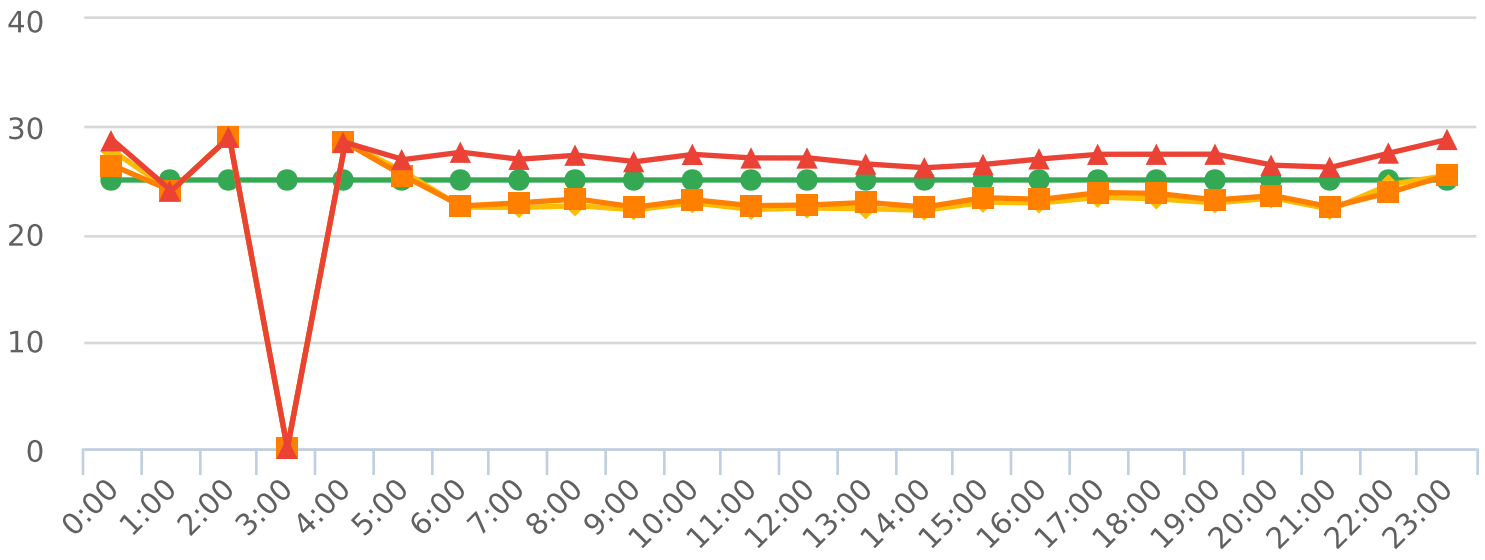
Overall Summary

Total Days of Data: 7
 Speed Limit: 25
 Average Speed: 22.7
 50th Percentile Speed: 23.06
 85th Percentile Speed: 26.95
 Pace Speed Range: 18-28

Minimum Speed: 5
 Maximum Speed: 41
 Display Mode: Speed Display
 Average Volume per Day: 536.7
 Total Volume: 3757



■ Violators
 ■ Inside Threshold
 ■ Compliant
 ■ Vehicles Slowed
 ■ Other



● Speed Limit
 ◆ Average Speed
 ■ 50% Speed
 ▲ 85% Speed



Extended Speed Summary

Bird Rock Road, 5S - Bird Rock near Colton Rd. across

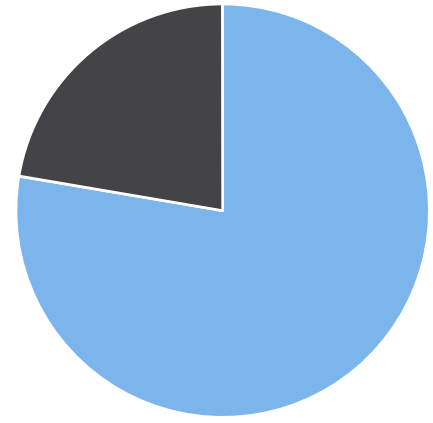
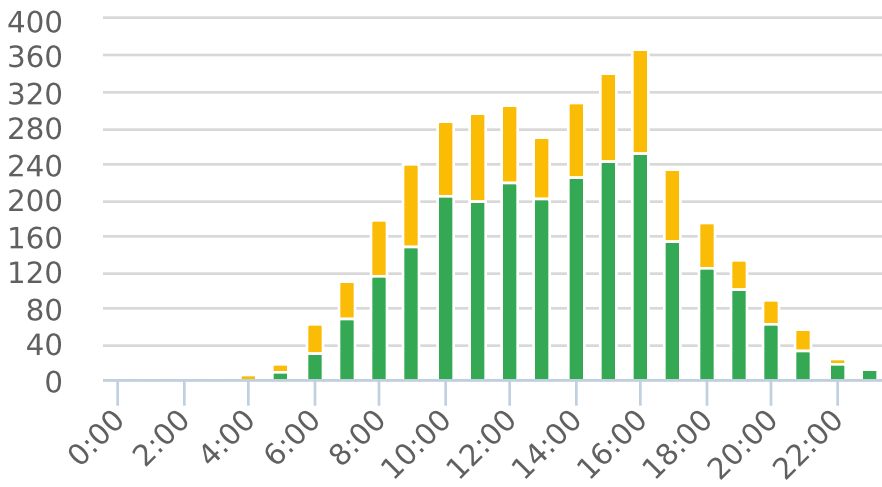
Start: 2021-04-12
 End: 2021-04-18
 Times: 0:00-23:59

Violation Threshold: Speed Limit + 10
 Speed Range: 1 to 100

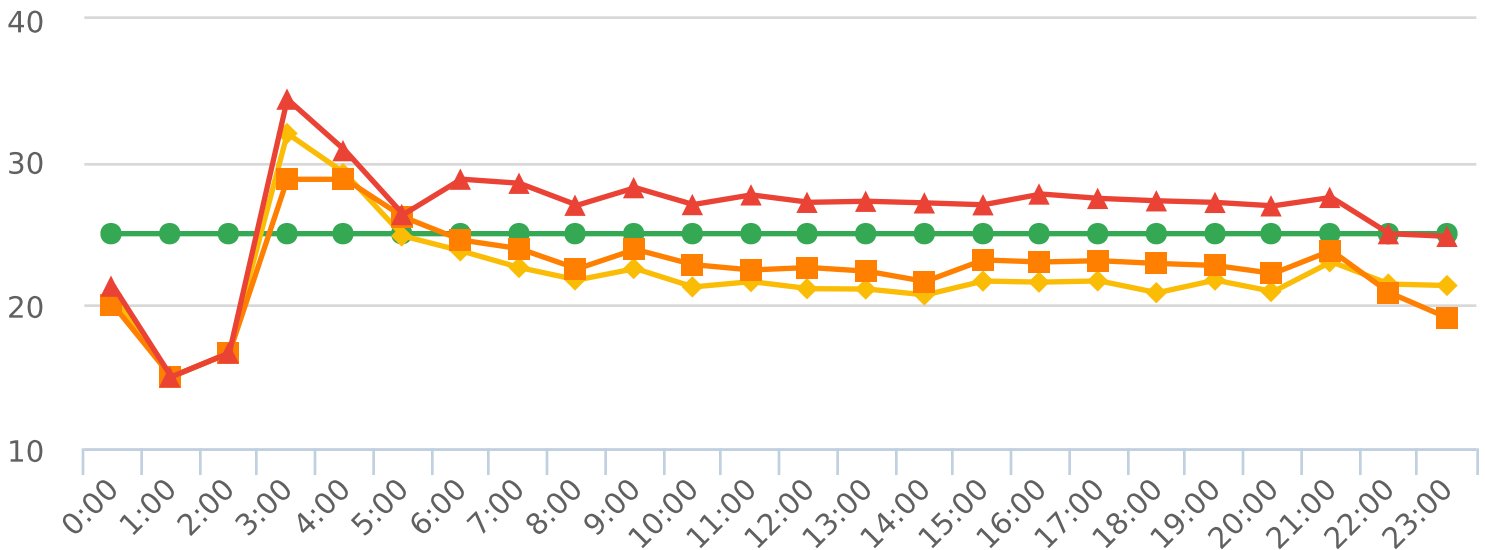
Overall Summary

Total Days of Data: 7
 Speed Limit: 25
 Average Speed: 21.6
 50th Percentile Speed: 22.83
 85th Percentile Speed: 27.38
 Pace Speed Range: 19-29

Minimum Speed: 5
 Maximum Speed: 41
 Display Mode: Speed Display
 Average Volume per Day: 505.3
 Total Volume: 3537



■ Violators
 ■ Inside Threshold
 ■ Compliant
 ■ Vehicles Slowed
 ■ Other



● Speed Limit
 ◆ Average Speed
 ■ 50% Speed
 ▲ 85% Speed



Extended Speed Summary

Sloat Road, 6W- Sloat Rd. at Mestress Intersection, WB

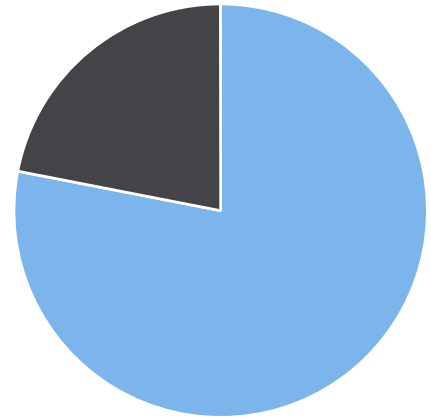
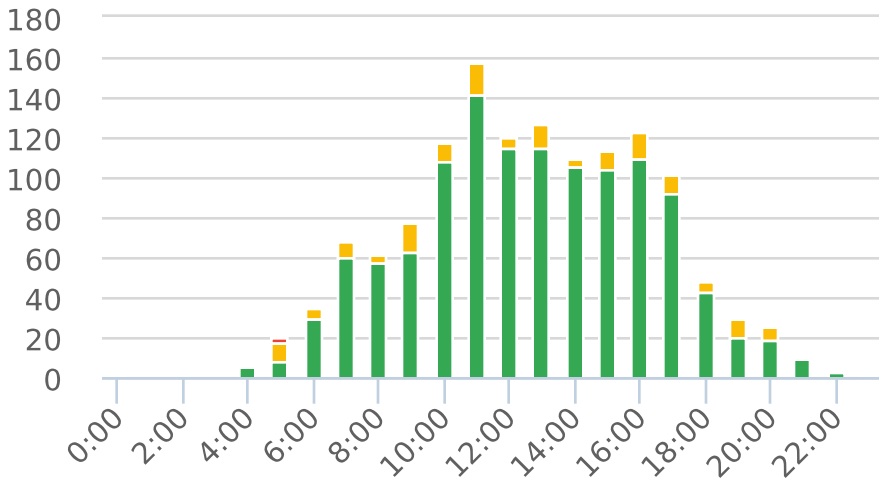
Start: 2021-04-05
 End: 2021-04-11
 Times: 0:00-23:59

Violation Threshold: Speed Limit + 10
 Speed Range: 1 to 100

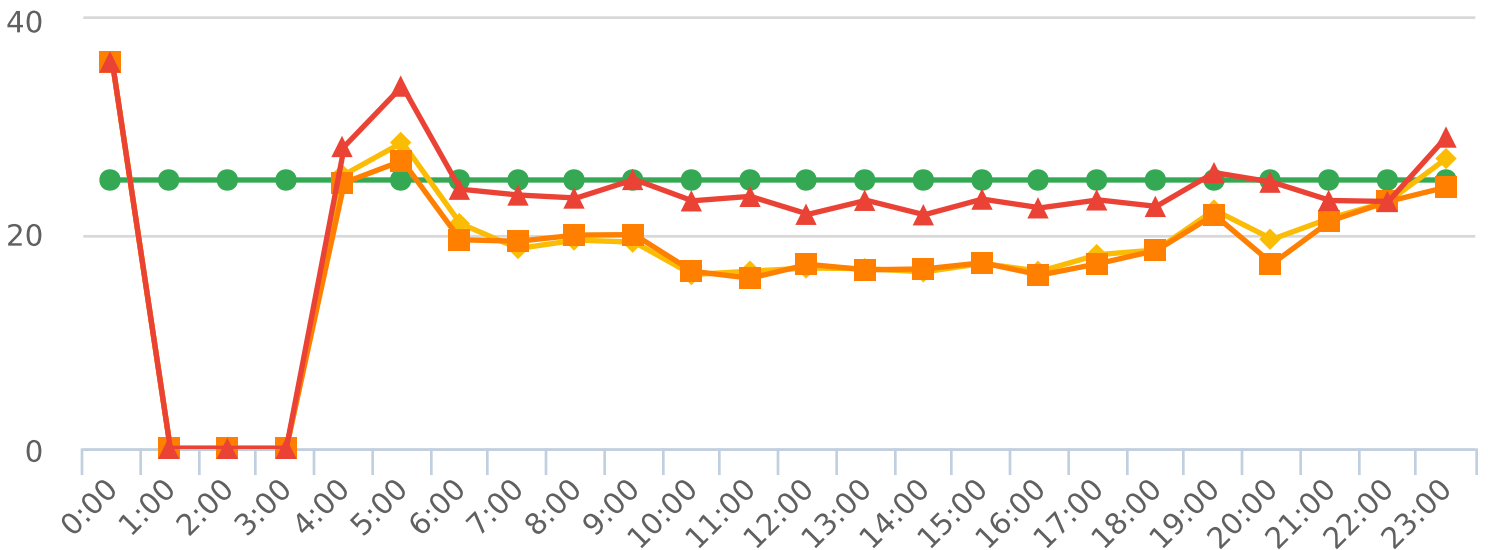
Overall Summary

Total Days of Data: 7
 Speed Limit: 25
 Average Speed: 17.77
 50th Percentile Speed: 17.64
 85th Percentile Speed: 23.32
 Pace Speed Range: 13-23

Minimum Speed: 5
 Maximum Speed: 42
 Display Mode: Speed Display
 Average Volume per Day: 194.4
 Total Volume: 1361



■ Violators
 ■ Inside Threshold
 ■ Compliant
 ■ Vehicles Slowed
 ■ Other



● Speed Limit
 ◆ Average Speed
 ■ 50% Speed
 ▲ 85% Speed



Extended Speed Summary

Sloat Road, 6E - Sloat Rd. at Mestress Intersection , EB

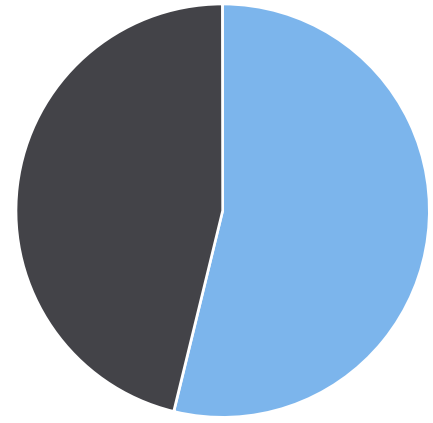
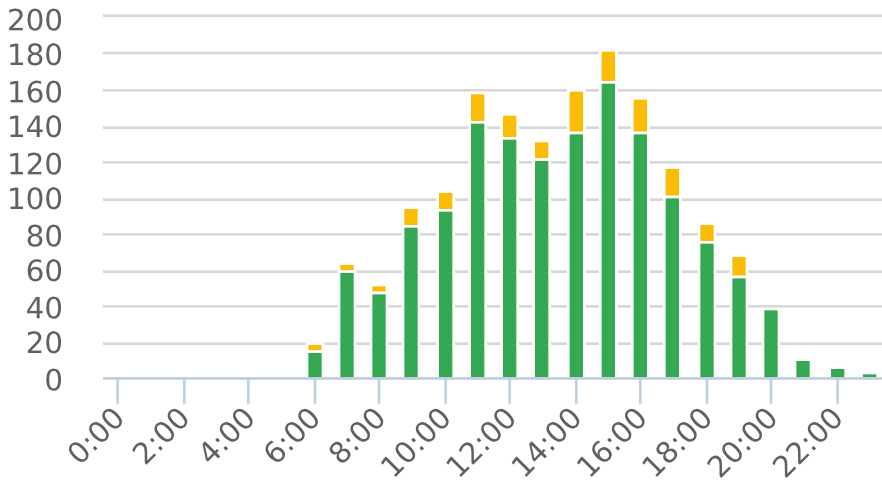
Start: 2021-04-12
 End: 2021-04-18
 Times: 0:00-23:59

Violation Threshold: Speed Limit + 10
 Speed Range: 1 to 100

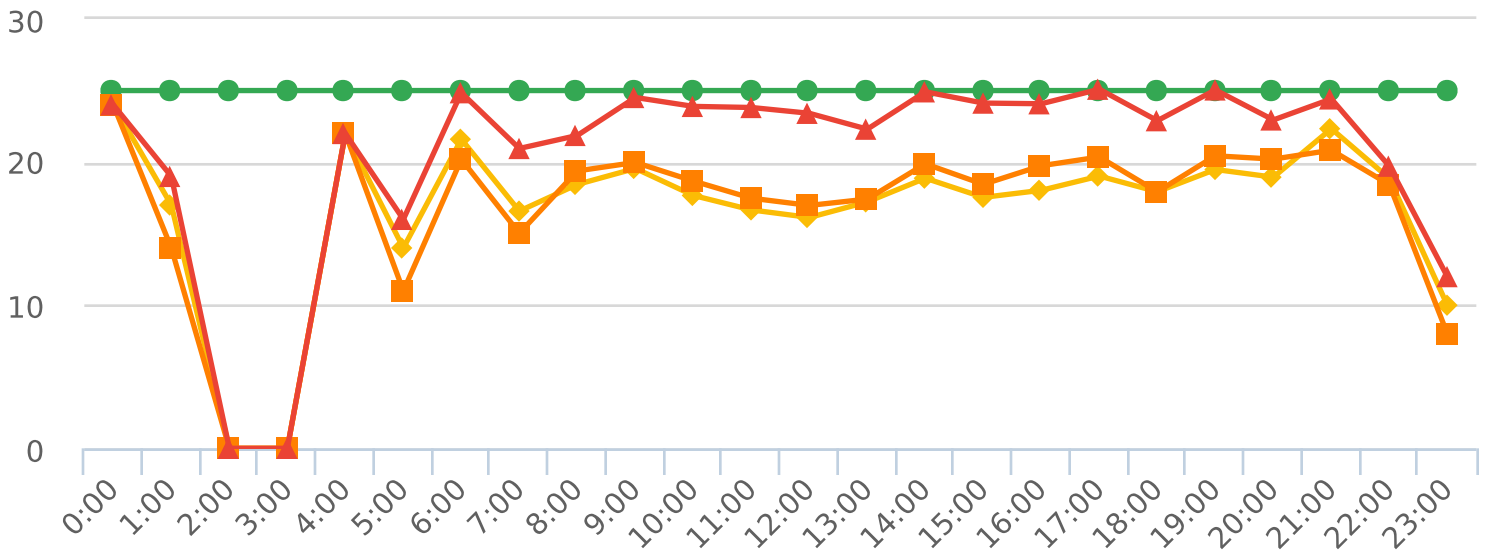
Overall Summary

Total Days of Data: 7
 Speed Limit: 25
 Average Speed: 17.92
 50th Percentile Speed: 18.65
 85th Percentile Speed: 23.73
 Pace Speed Range: 15-25

Minimum Speed: 5
 Maximum Speed: 36
 Display Mode: Speed Display
 Average Volume per Day: 229.6
 Total Volume: 1607



■ Violators
 ■ Inside Threshold
 ■ Compliant
 ■ Vehicles Slowed
 ■ Other



● Speed Limit
 ◆ Average Speed
 ■ 50% Speed
 ▲ 85% Speed



Extended Speed Summary

Lopez Road, 7N - Lopez Rd. near Congress Rd., NB

Start: 2021-04-05

End: 2021-04-11

Times: 0:00-23:59

Violation Threshold: Speed Limit + 10

Speed Range: 1 to 100

Overall Summary

Total Days of Data: 7

Speed Limit: 25

Average Speed: 29.16

50th Percentile Speed: 29.7

85th Percentile Speed: 33.87

Pace Speed Range: 25-35

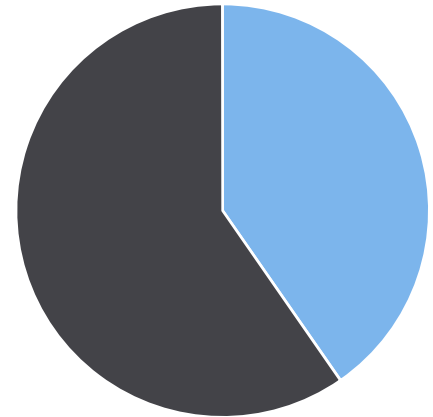
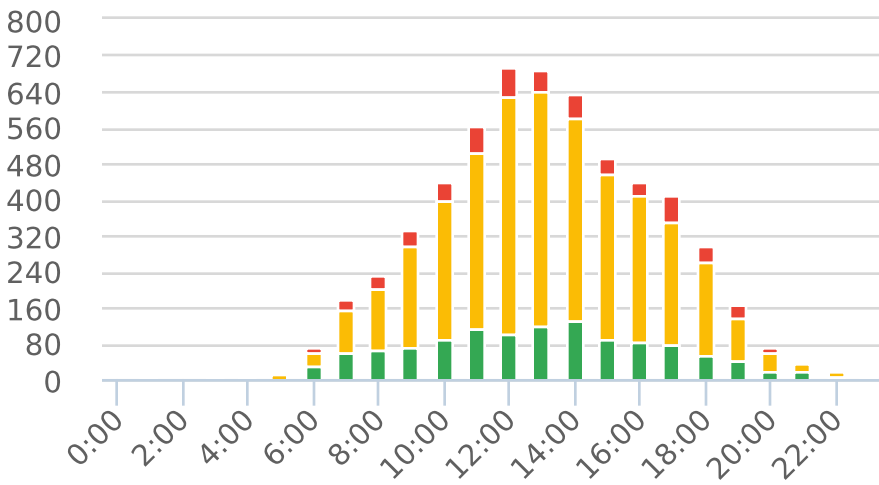
Minimum Speed: 5

Maximum Speed: 50

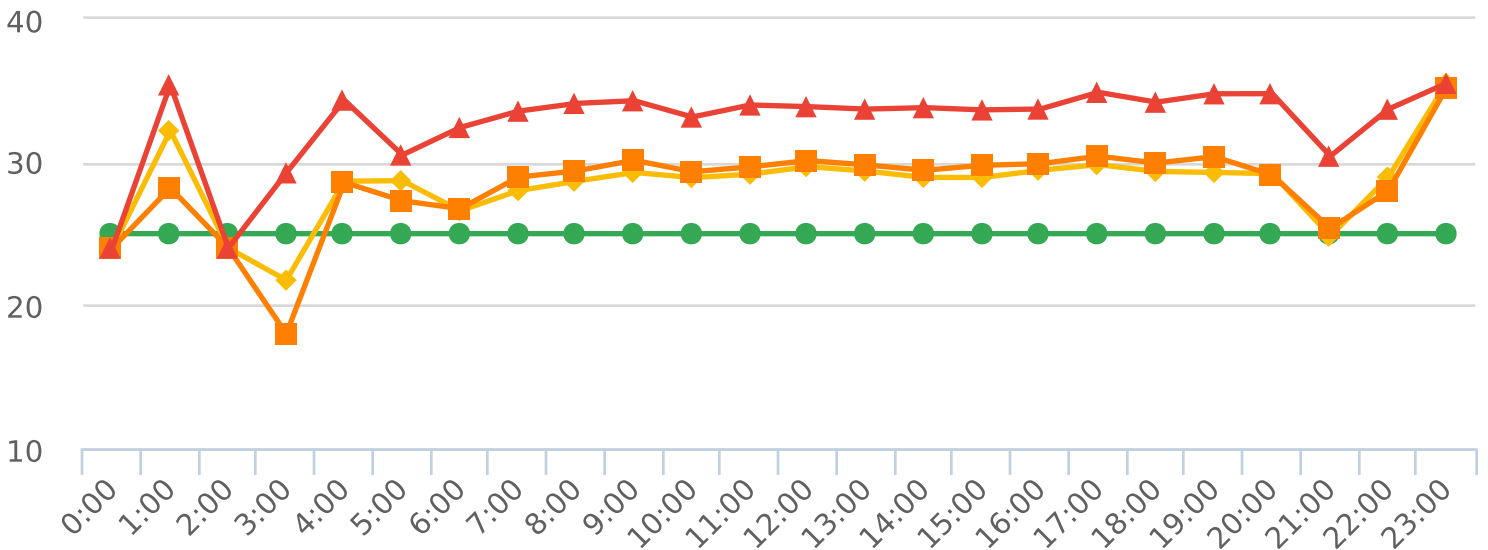
Display Mode: Speed Display

Average Volume per Day: 827.7

Total Volume: 5794



■ Violators
 ■ Inside Threshold
 ■ Compliant
 ■ Vehicles Slowed
 ■ Other



● Speed Limit
 ◆ Average Speed
 ■ 50% Speed
 ▲ 85% Speed



Extended Speed Summary

Lopez Road, 7S - Lopez Rd. near Congress Rd., SB

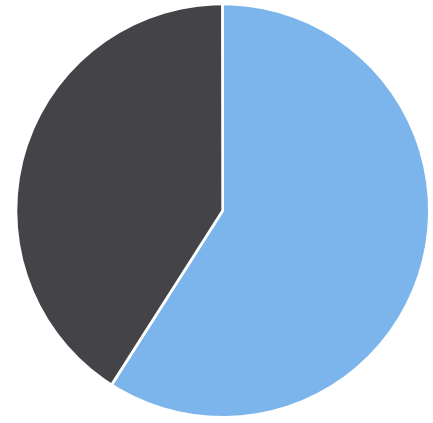
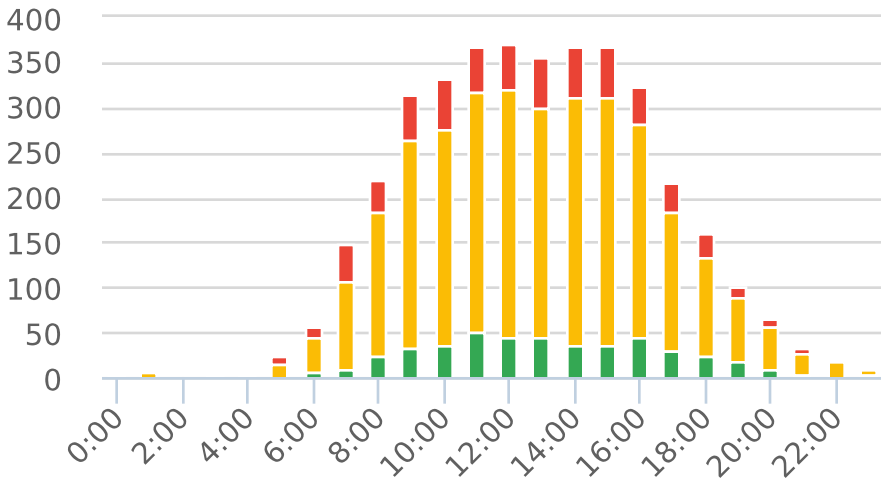
Start: 2021-04-12
 End: 2021-04-18
 Times: 0:00-23:59

Violation Threshold: Speed Limit + 10
 Speed Range: 1 to 100

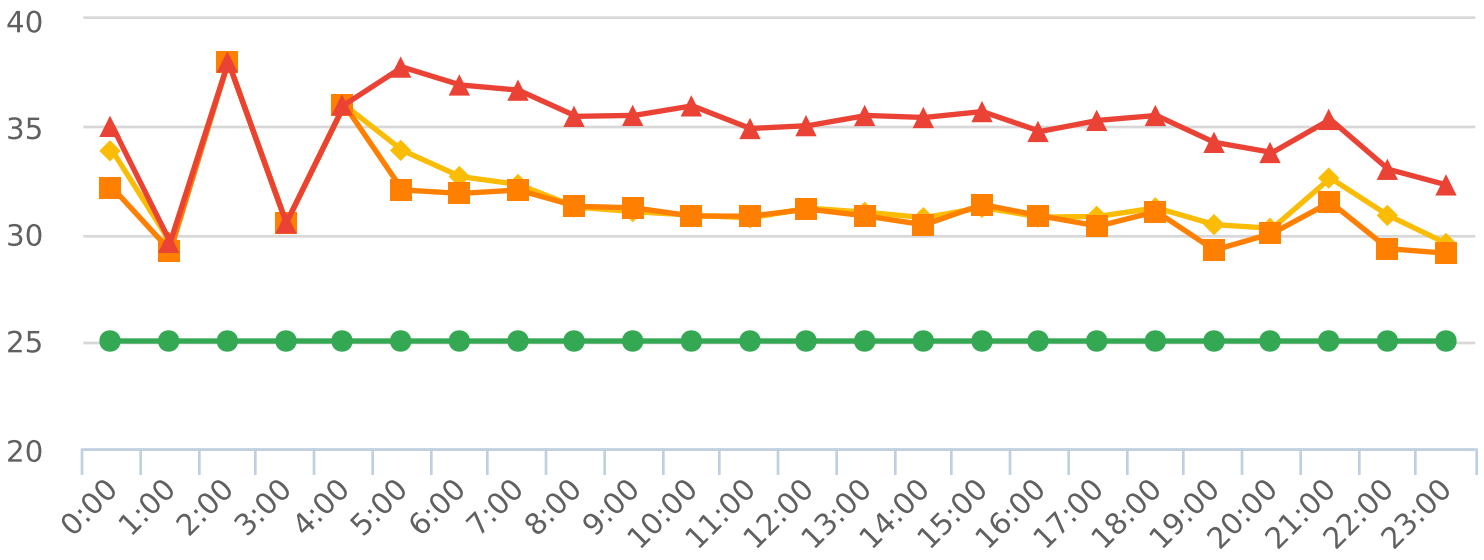
Overall Summary

Total Days of Data: 7
 Speed Limit: 25
 Average Speed: 31.05
 50th Percentile Speed: 30.92
 85th Percentile Speed: 35.36
 Pace Speed Range: 26-36

Minimum Speed: 6
 Maximum Speed: 53
 Display Mode: Speed Display
 Average Volume per Day: 553.0
 Total Volume: 3871



■ Violators
 ■ Inside Threshold
 ■ Compliant
 ■ Vehicles Slowed
 ■ Other



● Speed Limit
 ◆ Average Speed
 ■ 50% Speed
 ▲ 85% Speed



Extended Speed Summary

Forest Lake Road, 8N - Forest Lake near Bristol Curve, NB

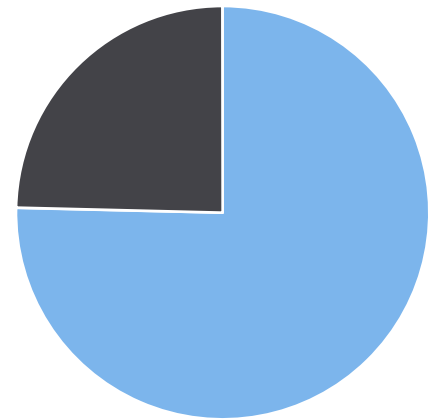
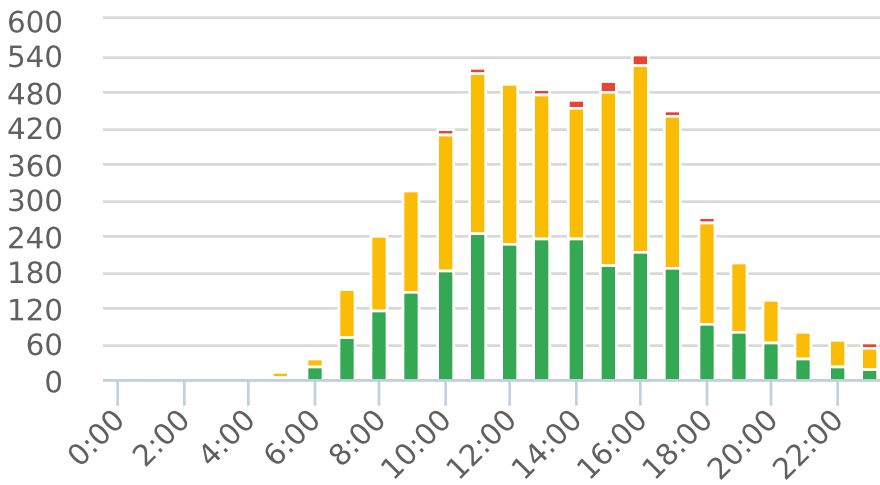
Start: 2021-04-05
 End: 2021-04-11
 Times: 0:00-23:59

Violation Threshold: Speed Limit + 10
 Speed Range: 1 to 100

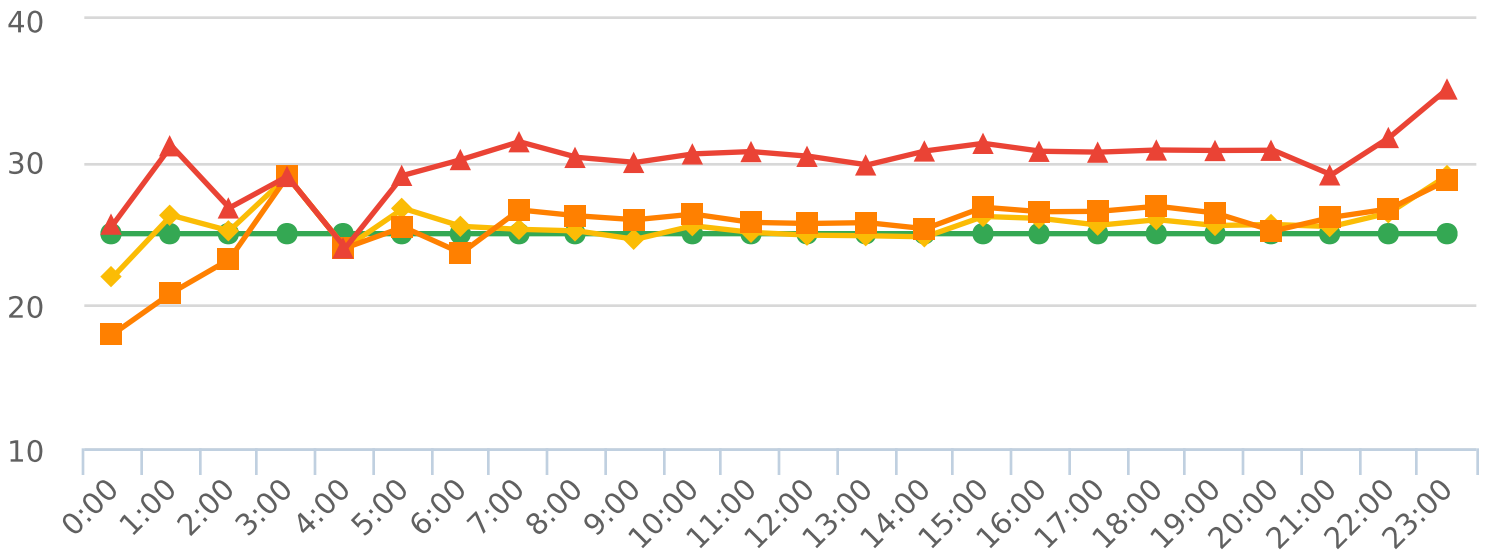
Overall Summary

Total Days of Data: 7
 Speed Limit: 25
 Average Speed: 25.43
 50th Percentile Speed: 26.16
 85th Percentile Speed: 30.65
 Pace Speed Range: 22-32

Minimum Speed: 5
 Maximum Speed: 89
 Display Mode: Speed Display
 Average Volume per Day: 784.0
 Total Volume: 5488



■ Violators
 ■ Inside Threshold
 ■ Compliant
 ■ Vehicles Slowed
 ■ Other



● Speed Limit
 ◆ Average Speed
 ■ 50% Speed
 ▲ 85% Speed



Extended Speed Summary

Forest Lake Road, 8S -Forest Lake near Bristol Curve, SB

Start: 2021-04-12

End: 2021-04-18

Times: 0:00-23:59

Violation Threshold: Speed Limit + 10

Speed Range: 1 to 100

Overall Summary

Total Days of Data: 7

Speed Limit: 25

Average Speed: 25.08

50th Percentile Speed: 26.05

85th Percentile Speed: 30.82

Pace Speed Range: 22-32

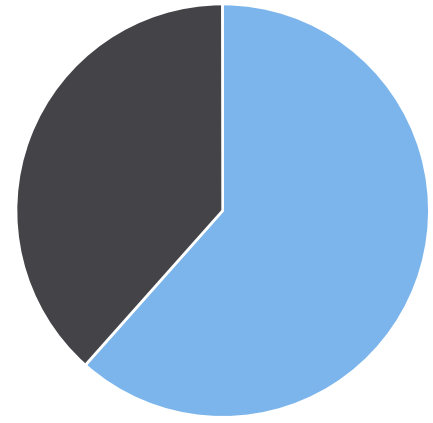
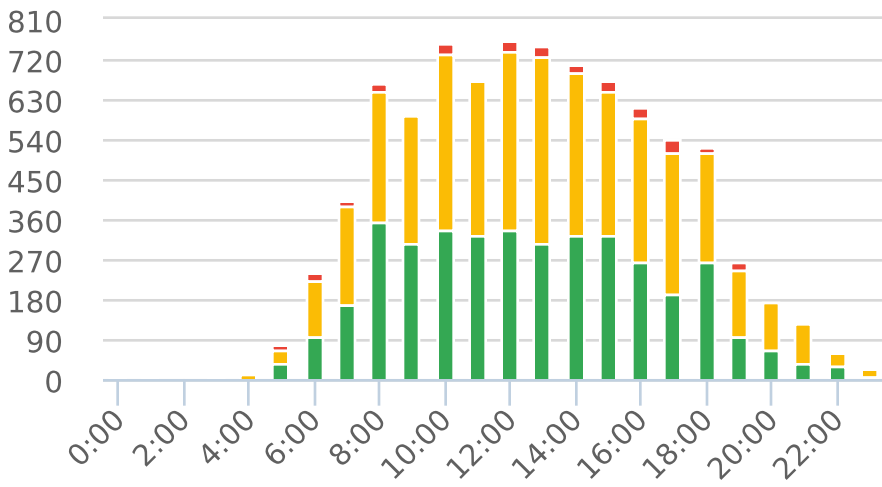
Minimum Speed: 5

Maximum Speed: 60

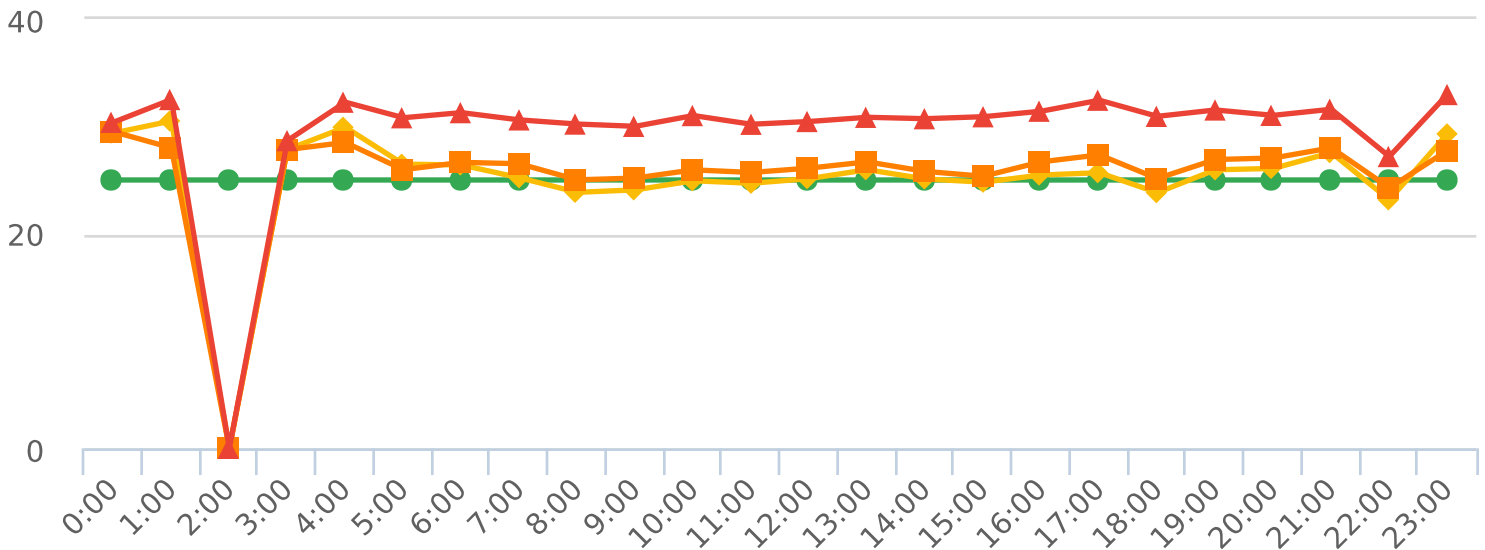
Display Mode: Speed Display

Average Volume per Day: 1239.6

Total Volume: 8677



■ **Violators**
 ■ **Inside Threshold**
 ■ **Compliant**
 ■ **Vehicles Slowed**
 ■ **Other**



● **Speed Limit**
 ◆ **Average Speed**
 ■ **50% Speed**
 ▲ **85% Speed**



Extended Speed Summary

Ronda Road, 9E - Ronda Rd. at Spruance Intersection, EB

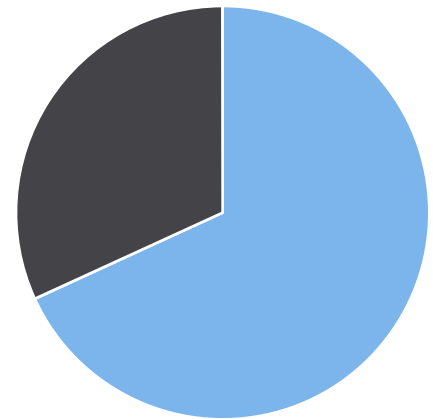
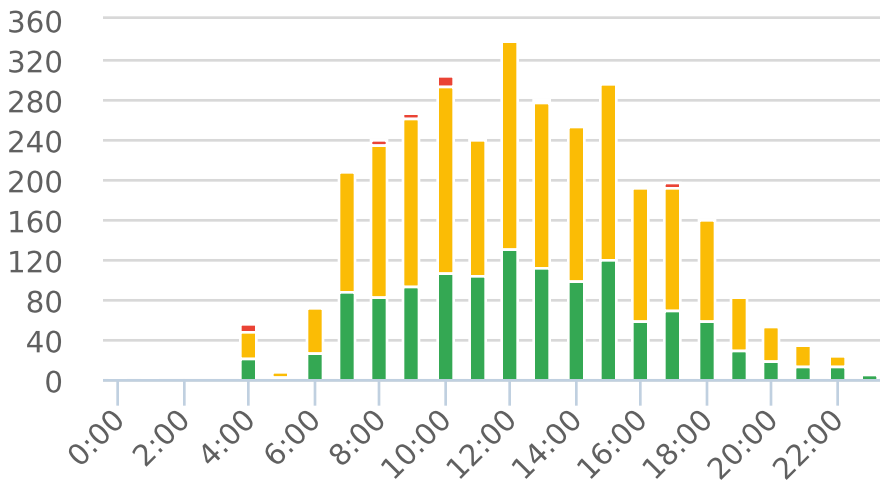
Start: 2021-04-19
 End: 2021-04-25
 Times: 0:00-23:59

Violation Threshold: Speed Limit + 10
 Speed Range: 1 to 100

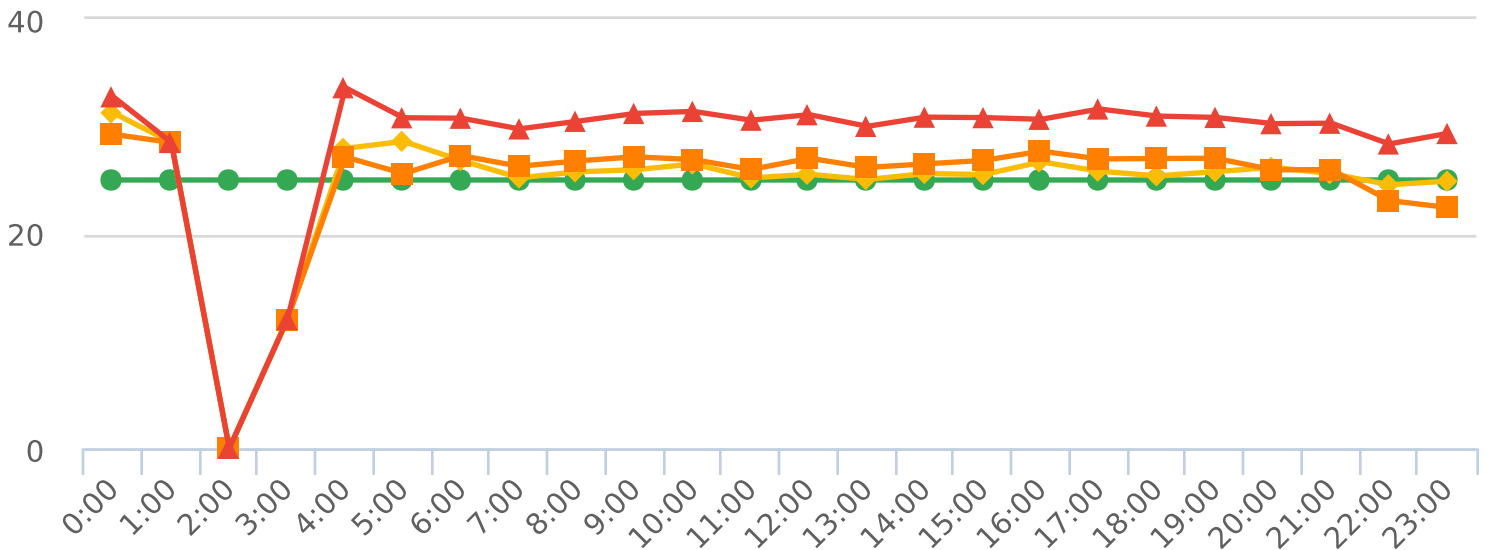
Overall Summary

Total Days of Data: 7
 Speed Limit: 25
 Average Speed: 25.76
 50th Percentile Speed: 26.72
 85th Percentile Speed: 30.8
 Pace Speed Range: 23-33

Minimum Speed: 5
 Maximum Speed: 42
 Display Mode: Speed Display
 Average Volume per Day: 478.1
 Total Volume: 3347



■ Violators
 ■ Inside Threshold
 ■ Compliant
 ■ Vehicles Slowed
 ■ Other



● Speed Limit
 ◆ Average Speed
 ■ 50% Speed
 ▲ 85% Speed



Extended Speed Summary

Ronda Road, 9W - Ronda Rd. at Spruance Intersection, WB

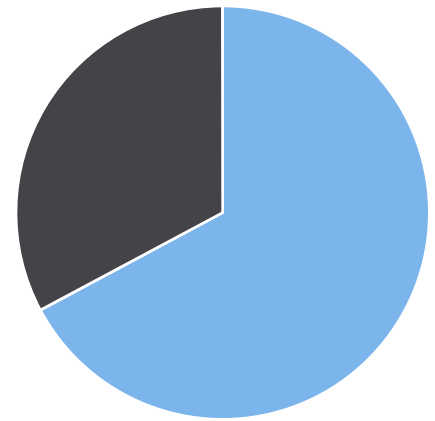
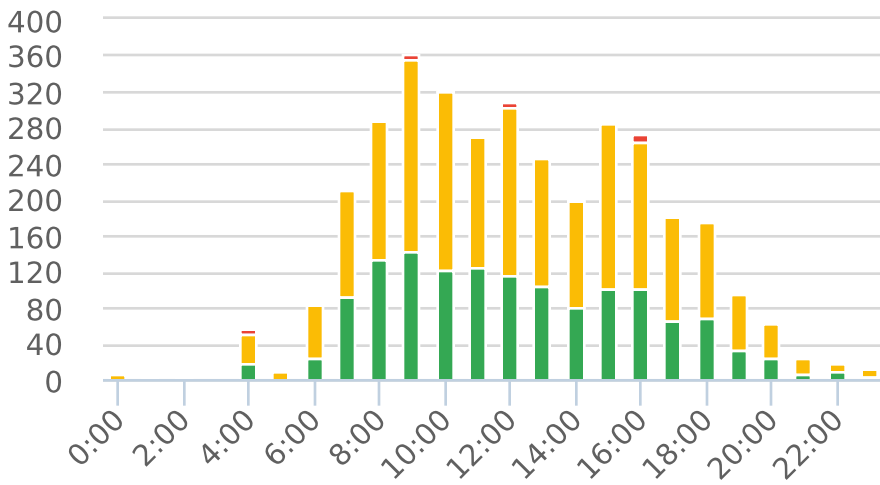
Start: 2021-04-26
 End: 2021-05-02
 Times: 0:00-23:59

Violation Threshold: Speed Limit + 10
 Speed Range: 1 to 100

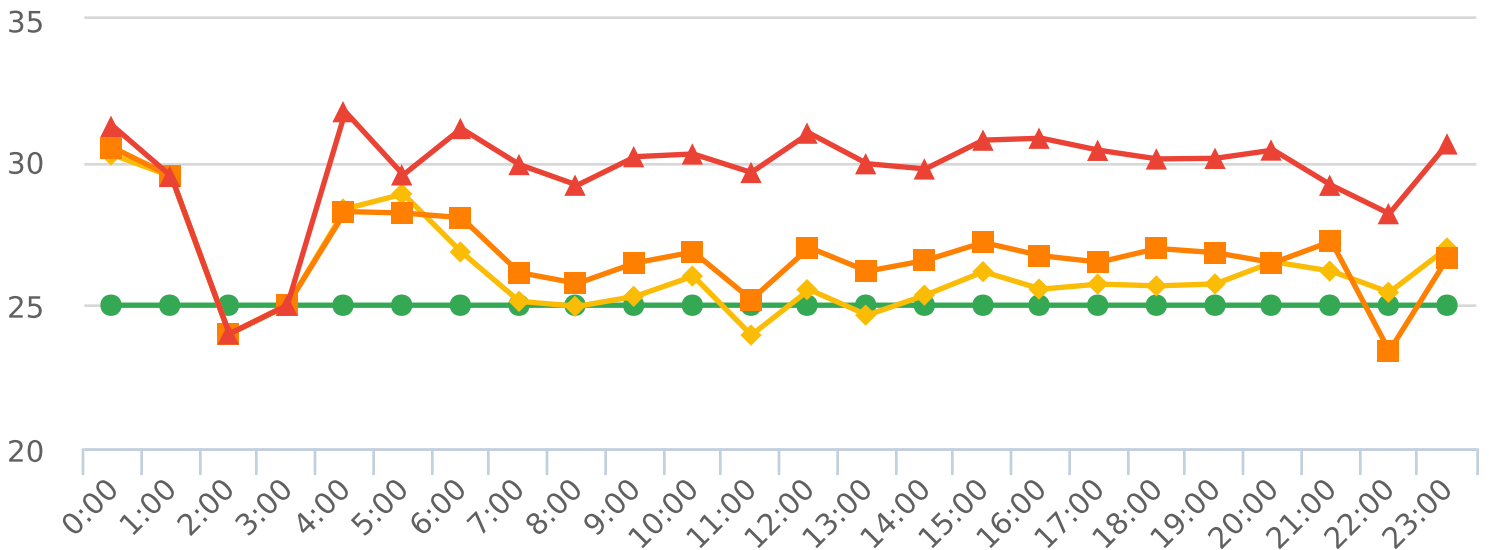
Overall Summary

Total Days of Data: 7
 Speed Limit: 25
 Average Speed: 25.49
 50th Percentile Speed: 26.55
 85th Percentile Speed: 30.22
 Pace Speed Range: 22-32

Minimum Speed: 5
 Maximum Speed: 43
 Display Mode: Speed Display
 Average Volume per Day: 503.0
 Total Volume: 3521



■ Violators
 ■ Inside Threshold
 ■ Compliant
 ■ Vehicles Slowed
 ■ Other



● Speed Limit
 ◆ Average Speed
 ■ 50% Speed
 ▲ 85% Speed



Extended Speed Summary

Sunridge Road, 10N - Sunridge Rd. , NB

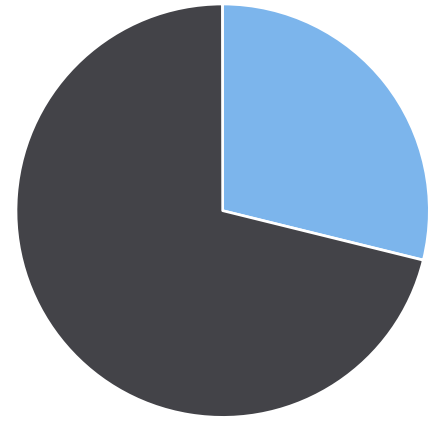
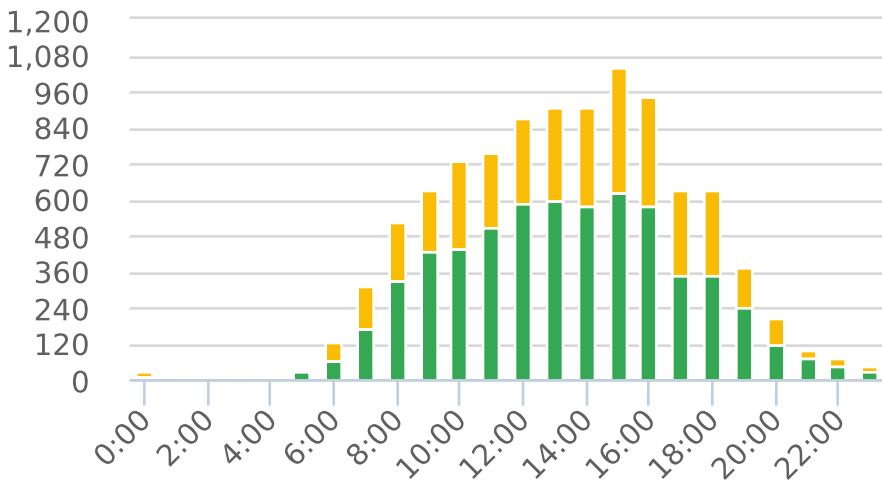
Start: 2021-04-19
 End: 2021-04-25
 Times: 0:00-23:59

Violation Threshold: Speed Limit + 10
 Speed Range: 1 to 100

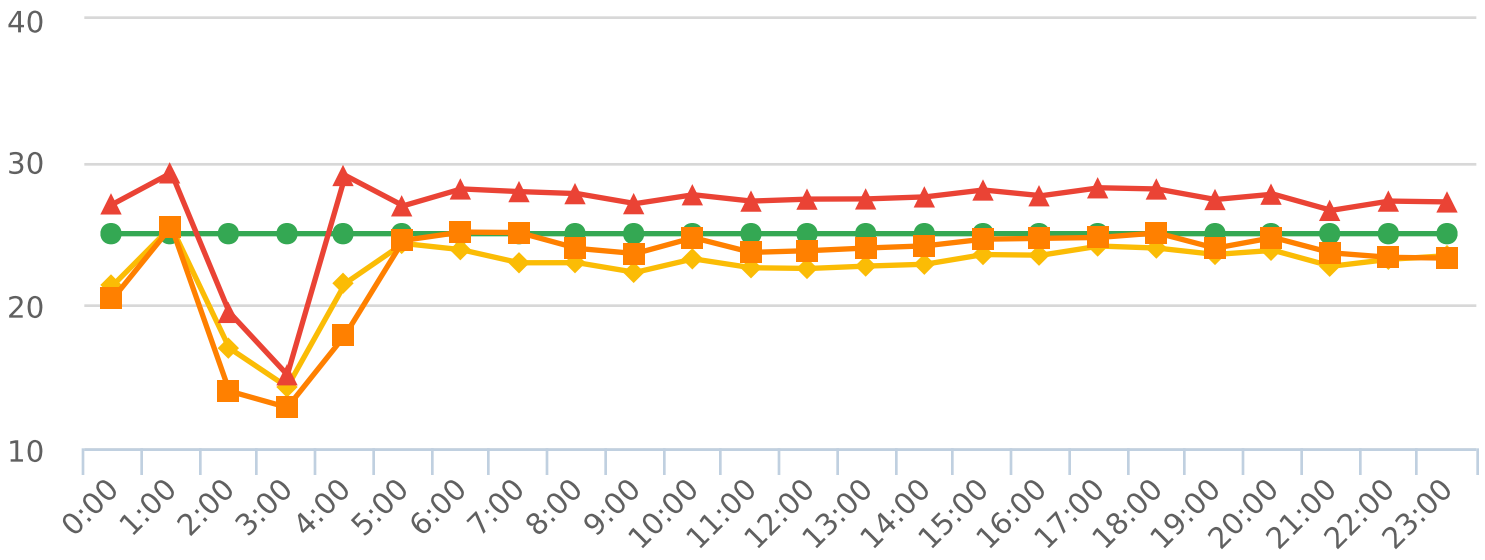
Overall Summary

Total Days of Data: 7
 Speed Limit: 25
 Average Speed: 23.15
 50th Percentile Speed: 24.27
 85th Percentile Speed: 27.64
 Pace Speed Range: 20-30

Minimum Speed: 5
 Maximum Speed: 48
 Display Mode: Speed Display
 Average Volume per Day: 1411.6
 Total Volume: 9881



■ Violators
 ■ Inside Threshold
 ■ Compliant
 ■ Vehicles Slowed
 ■ Other



● Speed Limit
 ◆ Average Speed
 ■ 50% Speed
 ▲ 85% Speed



Extended Speed Summary

Sunridge Road, 10S - Sunridge Rd., SB

Start: 2021-04-26

End: 2021-04-28

Times: 0:00-23:59

Violation Threshold: Speed Limit + 10

Speed Range: 1 to 100

Overall Summary

Total Days of Data: 3

Speed Limit: 25

Average Speed: 23.1

50th Percentile Speed: 23.66

85th Percentile Speed: 26.63

Pace Speed Range: 19-29

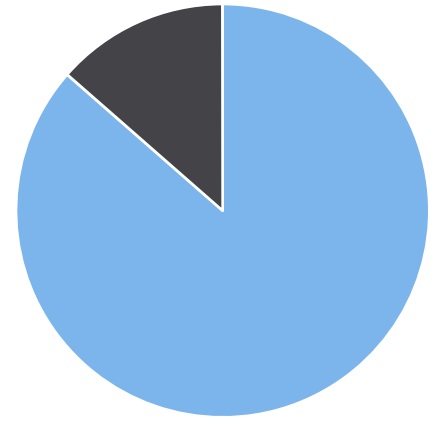
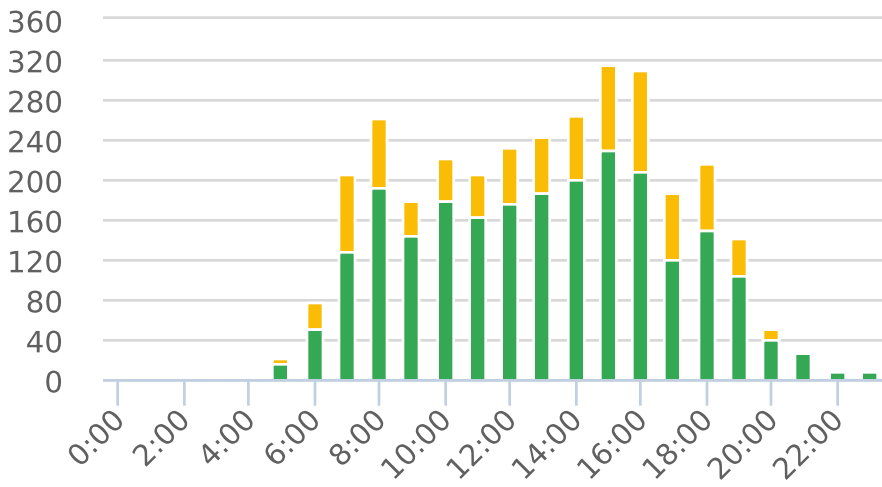
Minimum Speed: 5

Maximum Speed: 67

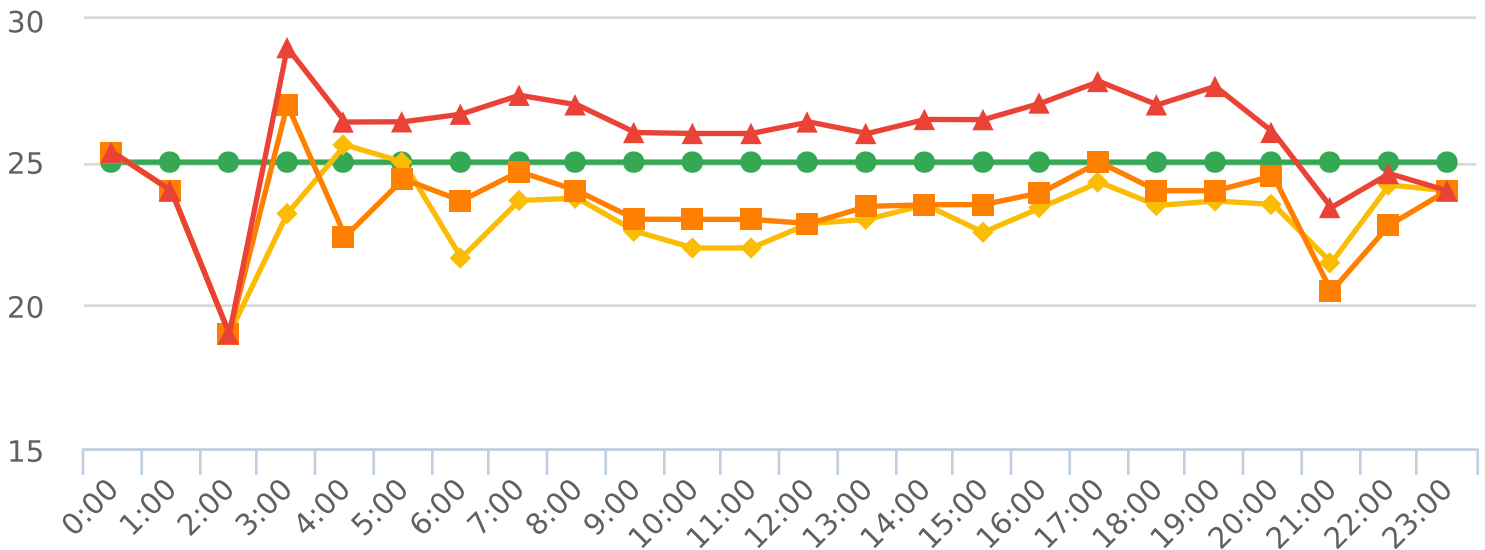
Display Mode: Speed Display

Average Volume per Day: 1064.7

Total Volume: 3194



■ Violators
 ■ Inside Threshold
 ■ Compliant
 ■ Vehicles Slowed
 ■ Other



● Speed Limit
 ◆ Average Speed
 ■ 50% Speed
 ▲ 85% Speed



Extended Speed Summary

El Bosque Dr., 11N - El Bosque Dr., NB

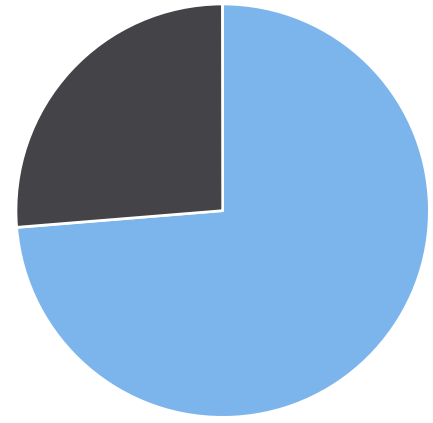
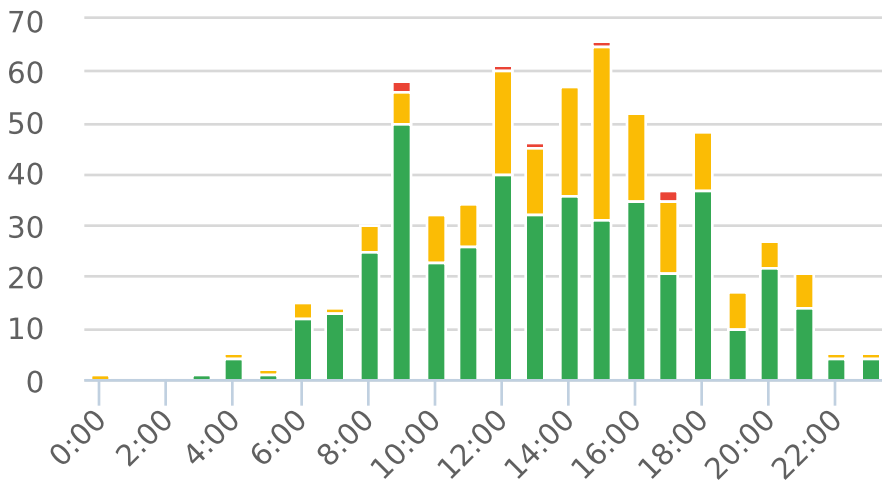
Start: 2021-04-19
 End: 2021-04-25
 Times: 0:00-23:59

Violation Threshold: Speed Limit + 10
 Speed Range: 1 to 100

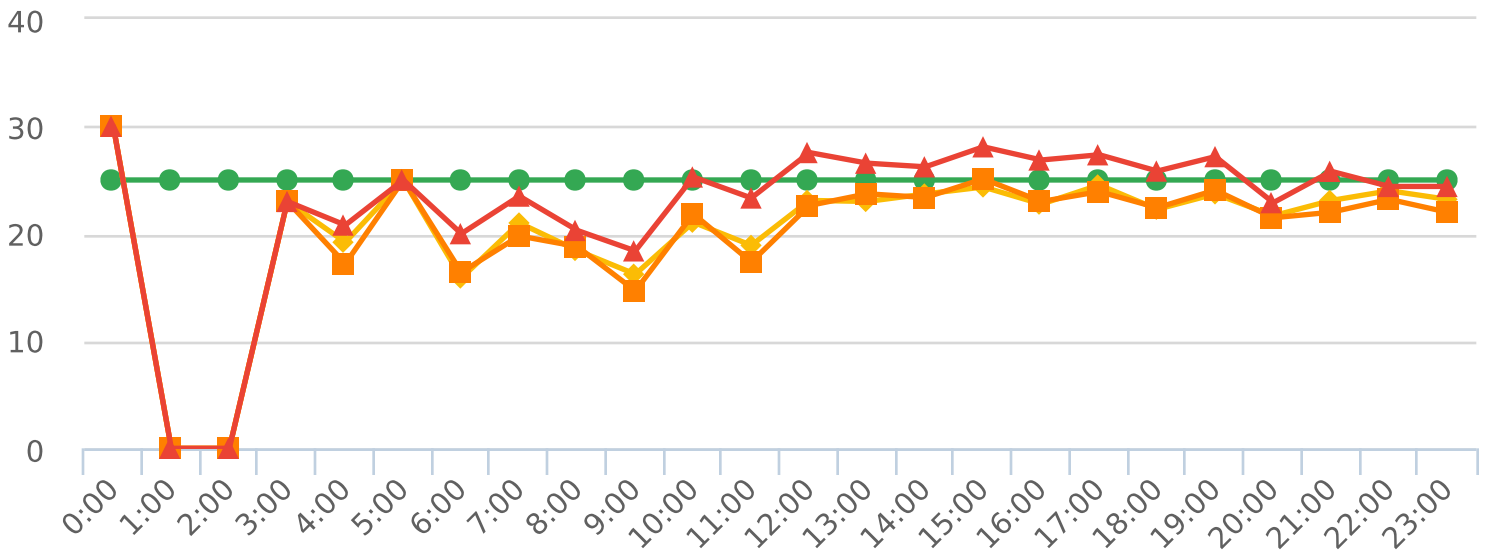
Overall Summary

Total Days of Data: 7
 Speed Limit: 25
 Average Speed: 21.82
 50th Percentile Speed: 21.62
 85th Percentile Speed: 25.05
 Pace Speed Range: 18-28

Minimum Speed: 5
 Maximum Speed: 47
 Display Mode: Speed Display
 Average Volume per Day: 90.6
 Total Volume: 634



■ Violators
 ■ Inside Threshold
 ■ Compliant
 ■ Vehicles Slowed
 ■ Other



● Speed Limit
 ◆ Average Speed
 ■ 50% Speed
 ▲ 85% Speed



Extended Speed Summary

El Bosque Dr., 11S - El Bosque Dr., SB

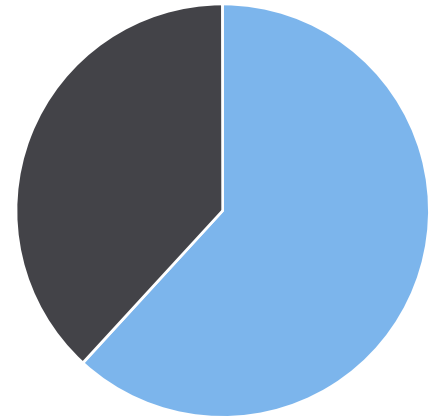
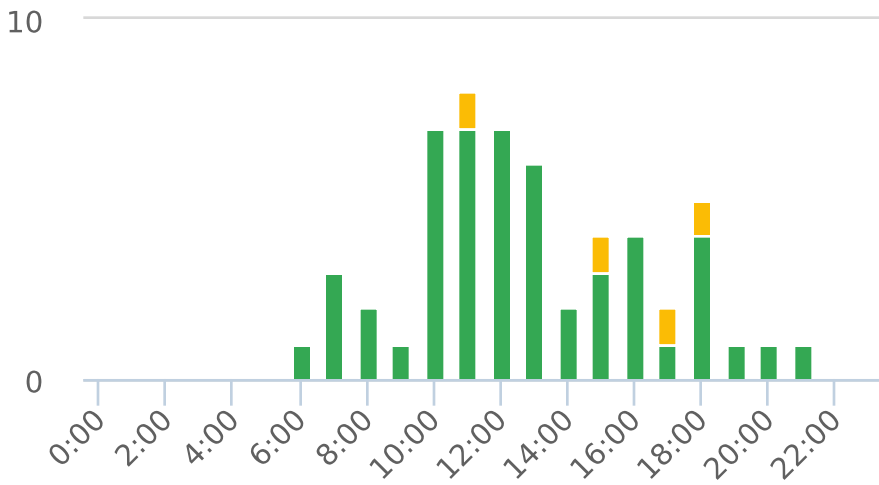
Start: 2021-04-26
 End: 2021-05-02
 Times: 0:00-23:59

Violation Threshold: Speed Limit + 10
 Speed Range: 1 to 100

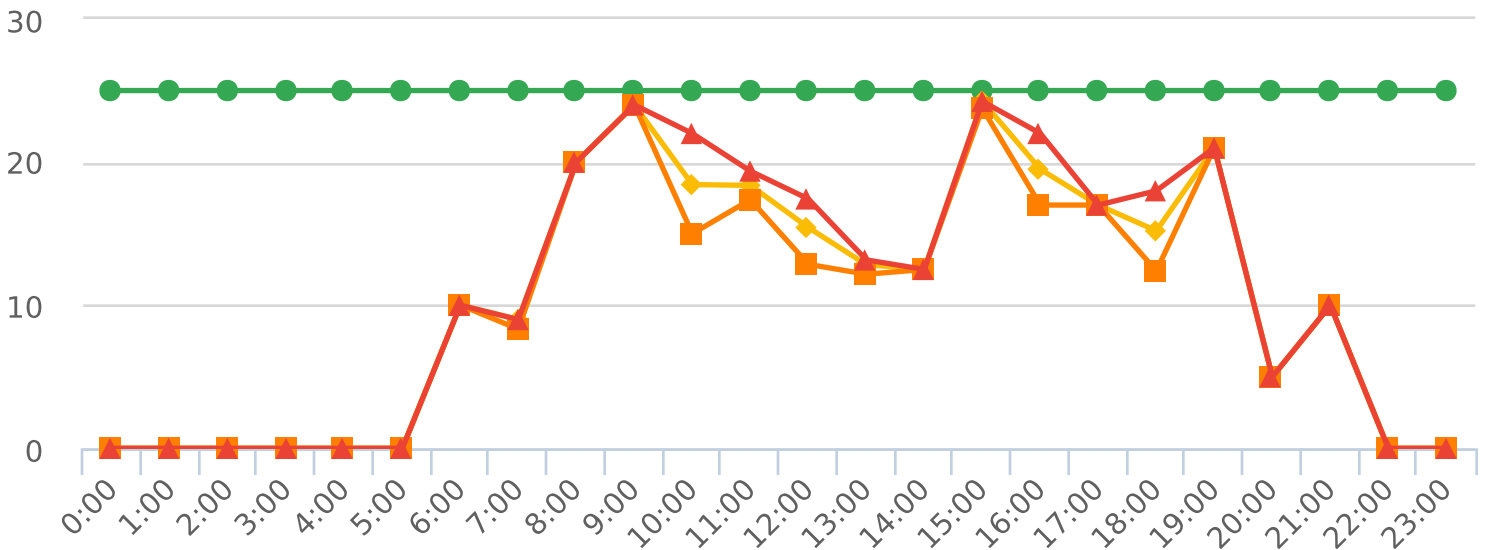
Overall Summary

Total Days of Data: 7
 Speed Limit: 25
 Average Speed: 16.51
 50th Percentile Speed: 15.02
 85th Percentile Speed: 17.84
 Pace Speed Range: 12-22

Minimum Speed: 5
 Maximum Speed: 29
 Display Mode: Speed Display
 Average Volume per Day: 7.9
 Total Volume: 55



■ Violators
 ■ Inside Threshold
 ■ Compliant
 ■ Vehicles Slowed
 ■ Other



● Speed Limit
 ◆ Average Speed
 ■ 50% Speed
 ▲ 85% Speed



Extended Speed Summary

Crespi Lane, 12N - Crespi Ln. near Del Ciervo , NB

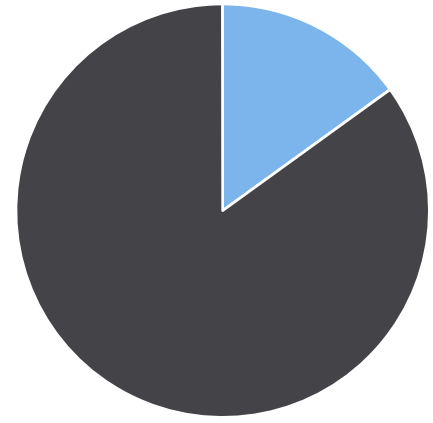
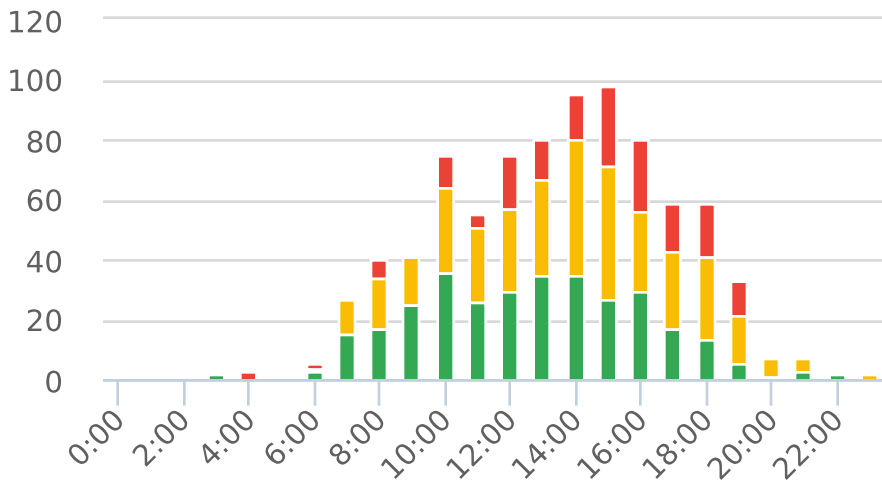
Start: 2021-04-19
 End: 2021-04-25
 Times: 0:00-23:59

Violation Threshold: Speed Limit + 10
 Speed Range: 1 to 100

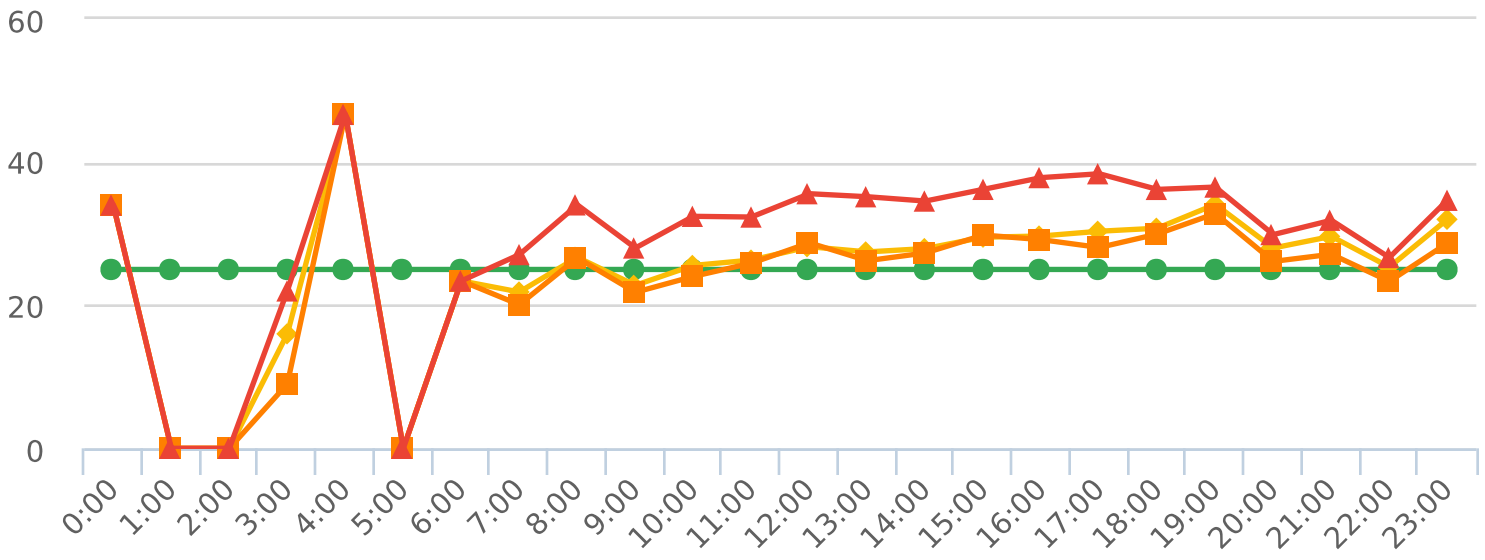
Overall Summary

Total Days of Data: 7
 Speed Limit: 25
 Average Speed: 28.07
 50th Percentile Speed: 27.31
 85th Percentile Speed: 34.59
 Pace Speed Range: 23-33

Minimum Speed: 5
 Maximum Speed: 88
 Display Mode: Speed Display
 Average Volume per Day: 121.6
 Total Volume: 851



■ Violators
 ■ Inside Threshold
 ■ Compliant
 ■ Vehicles Slowed
 ■ Other



● Speed Limit
 ◆ Average Speed
 ■ 50% Speed
 ▲ 85% Speed



Extended Speed Summary

Crespi Lane, 12S - Crespi Ln. near Del Ciervo, SB

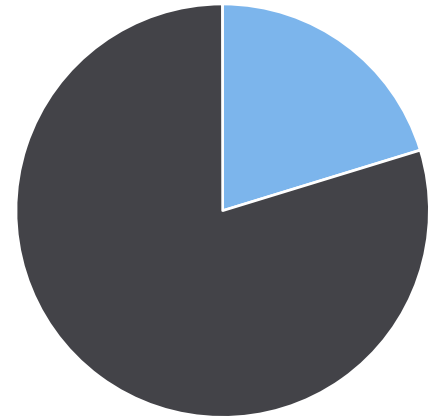
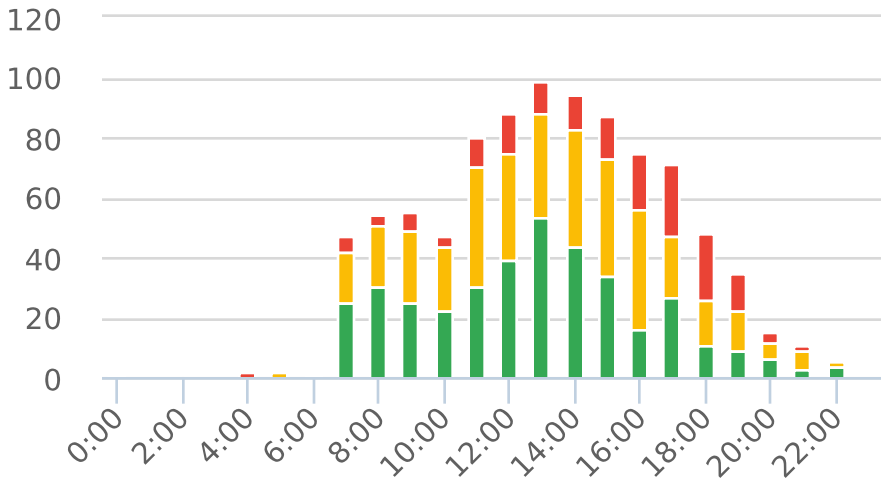
Start: 2021-04-26
 End: 2021-05-02
 Times: 0:00-23:59

Violation Threshold: Speed Limit + 10
 Speed Range: 1 to 100

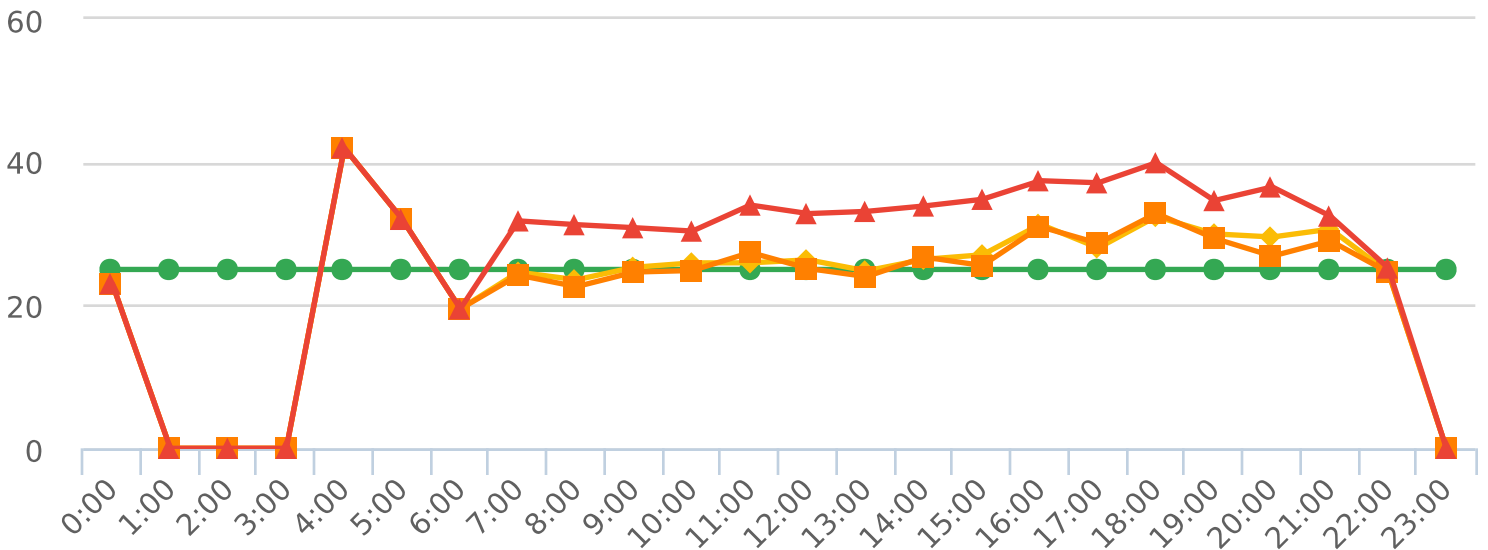
Overall Summary

Total Days of Data: 7
 Speed Limit: 25
 Average Speed: 26.99
 50th Percentile Speed: 26.59
 85th Percentile Speed: 34.0
 Pace Speed Range: 23-33

Minimum Speed: 5
 Maximum Speed: 62
 Display Mode: Speed Display
 Average Volume per Day: 131.1
 Total Volume: 918



■ Violators
 ■ Inside Threshold
 ■ Compliant
 ■ Vehicles Slowed
 ■ Other



● Speed Limit
 ◆ Average Speed
 ■ 50% Speed
 ▲ 85% Speed



Extended Speed Summary

17 Mile Dr, 13N - near Ocean Rd., NB

Start: 2021-05-03

End: 2021-05-09

Times: 0:00-23:59

Violation Threshold: Speed Limit + 10

Speed Range: 1 to 100

Overall Summary

Total Days of Data: 7

Speed Limit: 25

Average Speed: 28.91

50th Percentile Speed: 29.54

85th Percentile Speed: 35.73

Pace Speed Range: 25-35

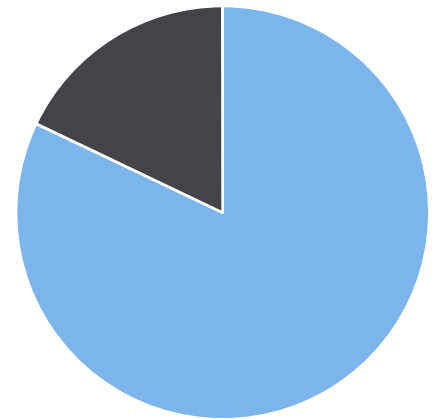
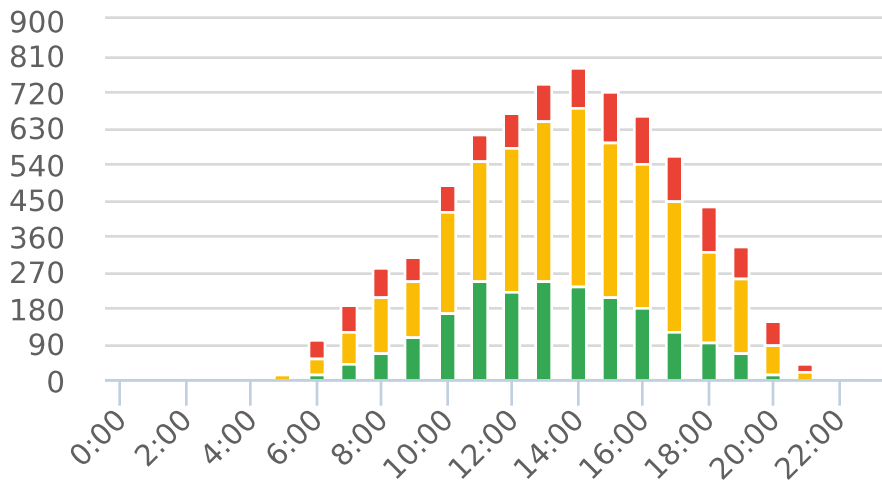
Minimum Speed: 5

Maximum Speed: 67

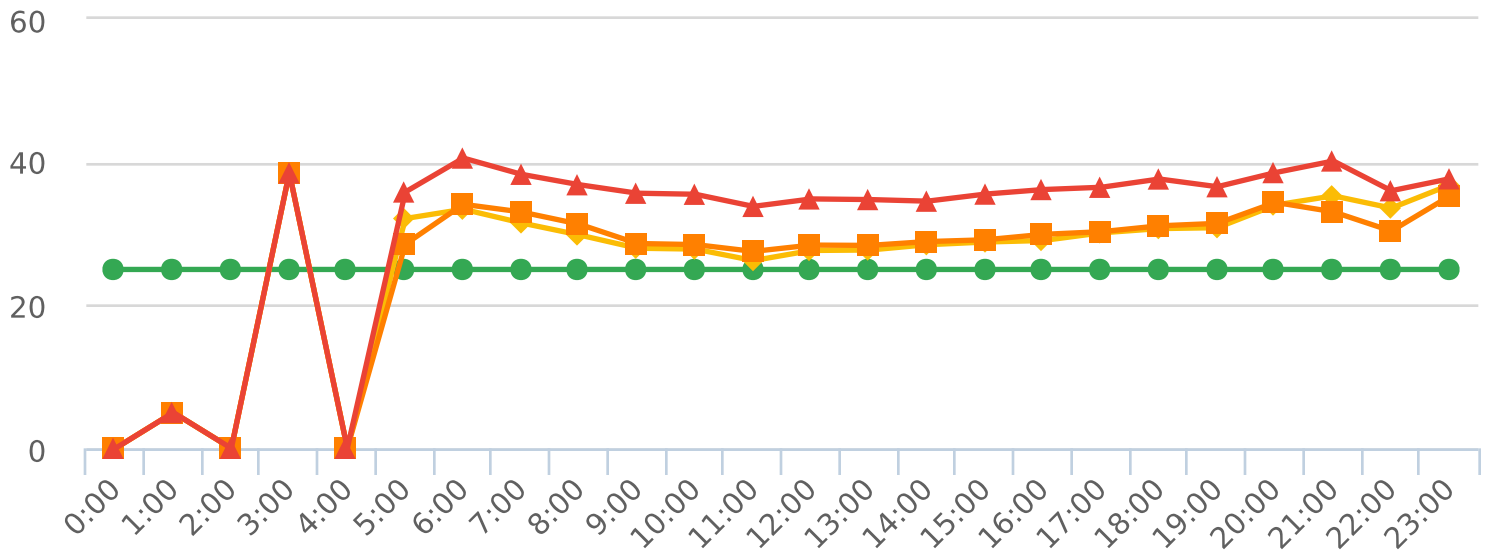
Display Mode: Speed Display

Average Volume per Day: 1015.1

Total Volume: 7106



■ Violators
 ■ Inside Threshold
 ■ Compliant
 ■ Vehicles Slowed
 ■ Other



● Speed Limit
 ◆ Average Speed
 ■ 50% Speed
 ▲ 85% Speed



Extended Speed Summary

17 Mile Dr. 13S near Ocean Rd., SB

Start: 2021-05-10

End: 2021-05-16

Times: 0:00-23:59

Violation Threshold: Speed Limit + 10

Speed Range: 1 to 100

Overall Summary

Total Days of Data: 7

Speed Limit: 25

Average Speed: 31.05

50th Percentile Speed: 31.29

85th Percentile Speed: 36.42

Pace Speed Range: 27-37

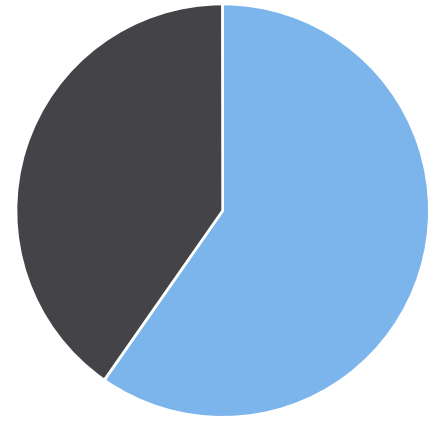
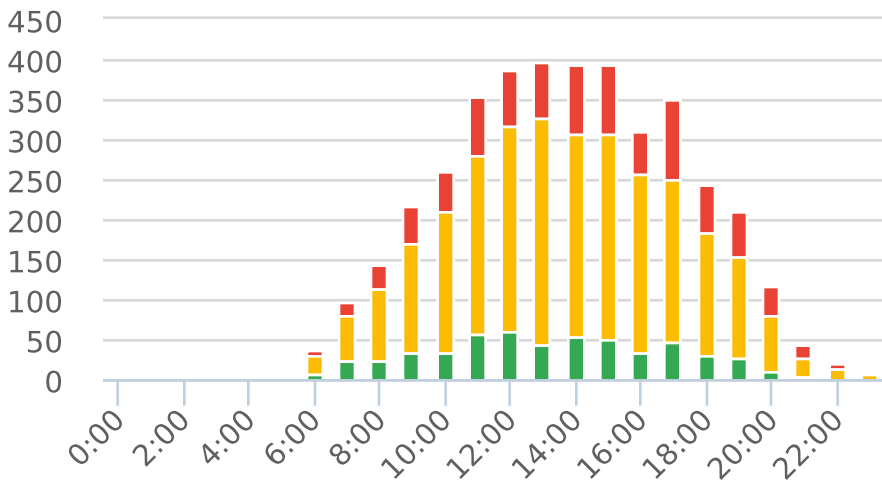
Minimum Speed: 5

Maximum Speed: 57

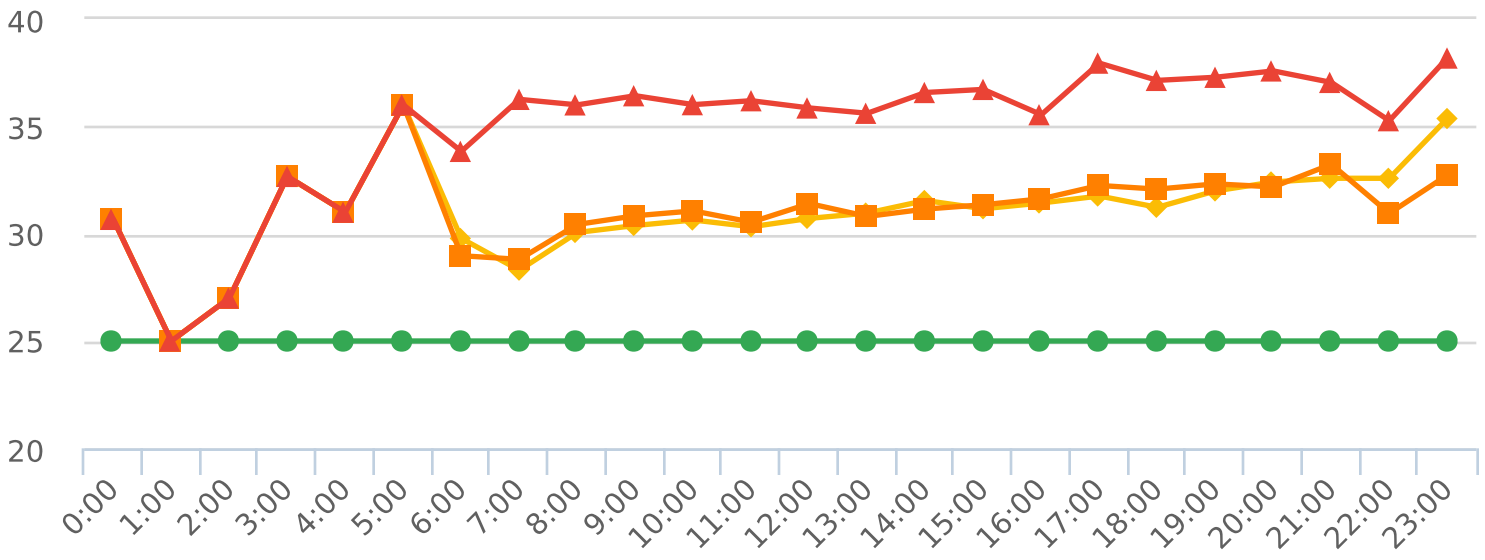
Display Mode: Speed Display

Average Volume per Day: 570.6

Total Volume: 3994



■ **Violators**
 ■ **Inside Threshold**
 ■ **Compliant**
 ■ **Vehicles Slowed**
 ■ **Other**



● **Speed Limit**
 ◆ **Average Speed**
 ■ **50% Speed**
 ▲ **85% Speed**



Extended Speed Summary

Bird Rock Rd, 14N - near Indian Village, NB

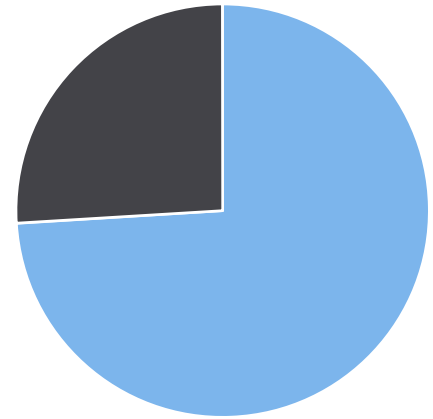
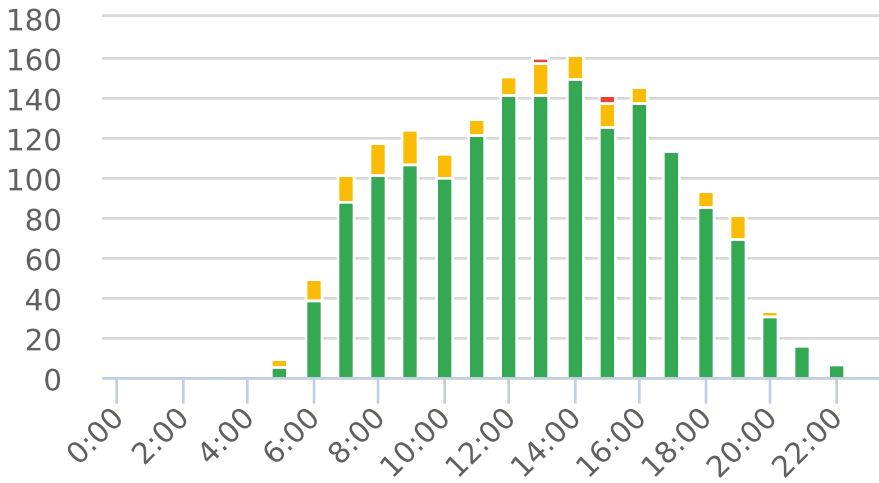
Start: 2021-05-03
 End: 2021-05-09
 Times: 0:00-23:59

Violation Threshold: Speed Limit + 10
 Speed Range: 1 to 100

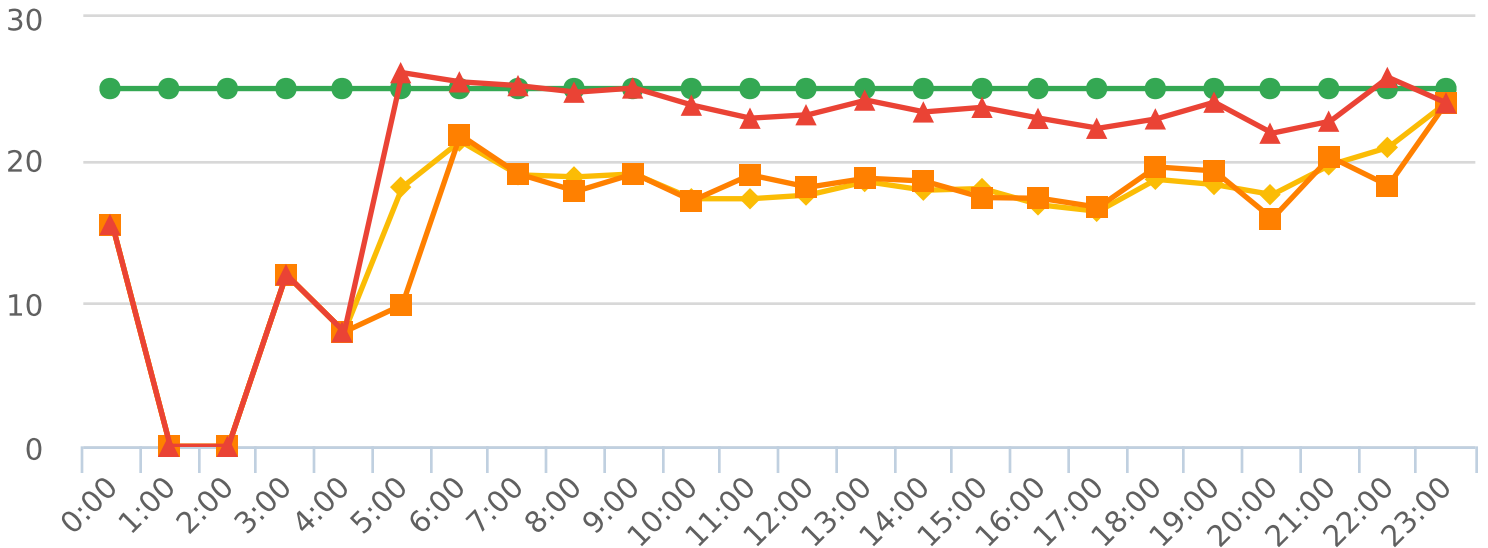
Overall Summary

Total Days of Data: 7
 Speed Limit: 25
 Average Speed: 18.05
 50th Percentile Speed: 18.25
 85th Percentile Speed: 23.69
 Pace Speed Range: 14-24

Minimum Speed: 5
 Maximum Speed: 73
 Display Mode: Speed Display
 Average Volume per Day: 251.7
 Total Volume: 1762



■ Violators
 ■ Inside Threshold
 ■ Compliant
 ■ Vehicles Slowed
 ■ Other



● Speed Limit
 ◆ Average Speed
 ■ 50% Speed
 ▲ 85% Speed



Extended Speed Summary

Bird Rock Rd, 14S - near Indian Village, SB

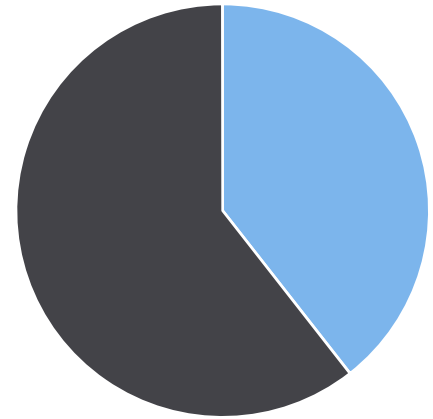
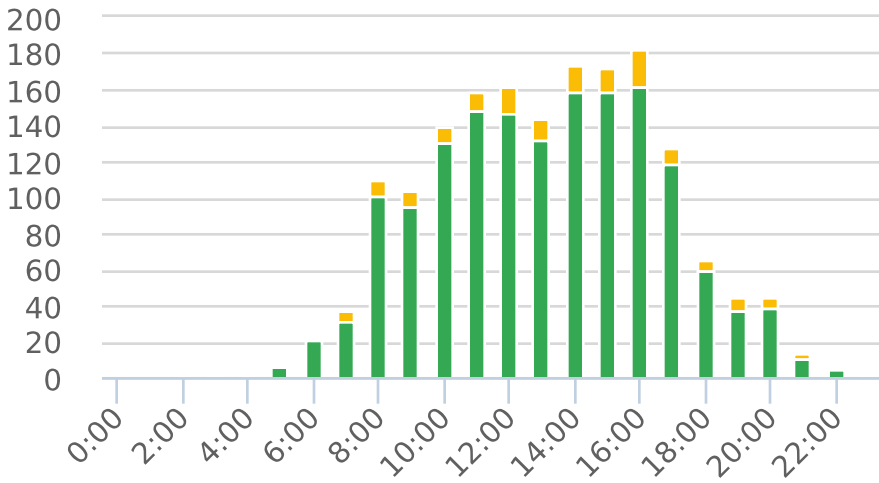
Start: 2021-05-11
 End: 2021-05-16
 Times: 0:00-23:59

Violation Threshold: Speed Limit + 10
 Speed Range: 1 to 100

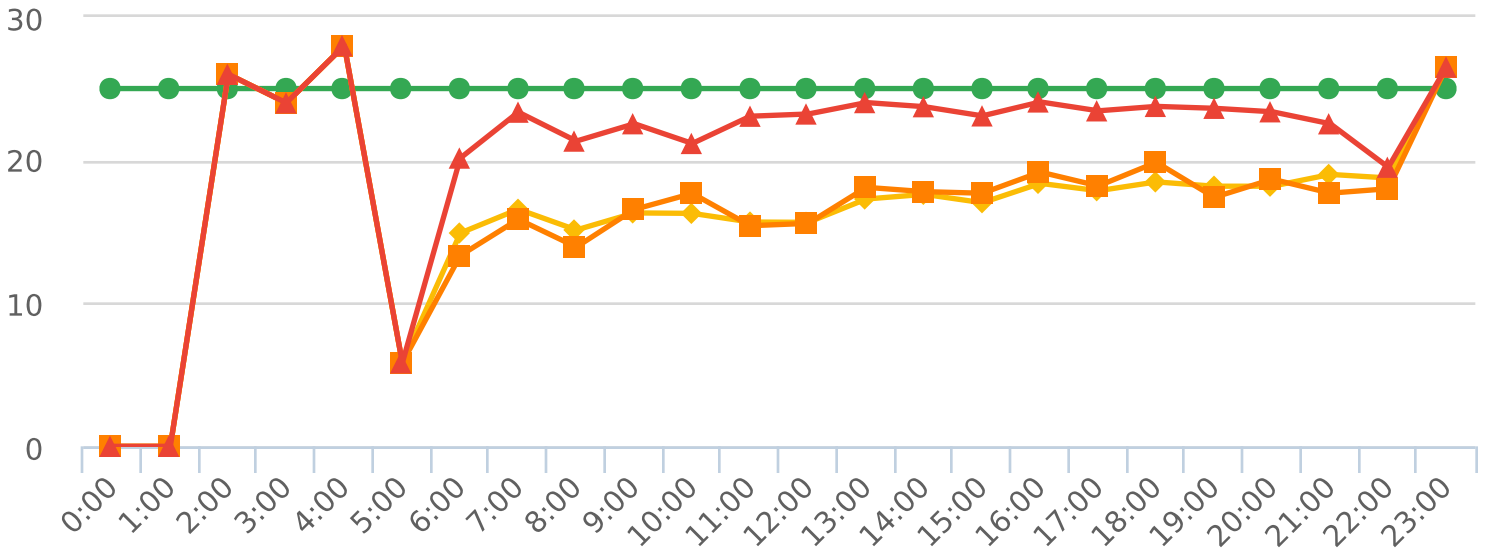
Overall Summary

Total Days of Data: 6
 Speed Limit: 25
 Average Speed: 16.92
 50th Percentile Speed: 17.2
 85th Percentile Speed: 23.03
 Pace Speed Range: 13-23

Minimum Speed: 5
 Maximum Speed: 38
 Display Mode: Speed Display
 Average Volume per Day: 285.8
 Total Volume: 1715



■ Violators
 ■ Inside Threshold
 ■ Compliant
 ■ Vehicles Slowed
 ■ Other



● Speed Limit
 ◆ Average Speed
 ■ 50% Speed
 ▲ 85% Speed



Extended Speed Summary

Sundridge Rd. 15N (infront of 4114, close to Chamisal), NB

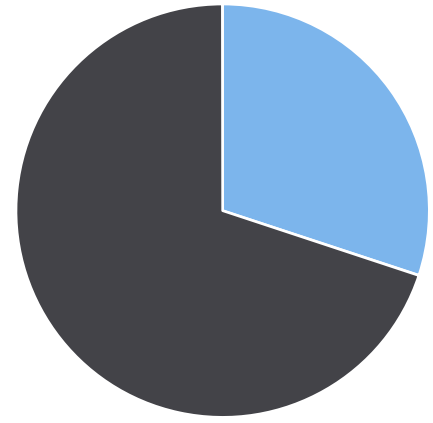
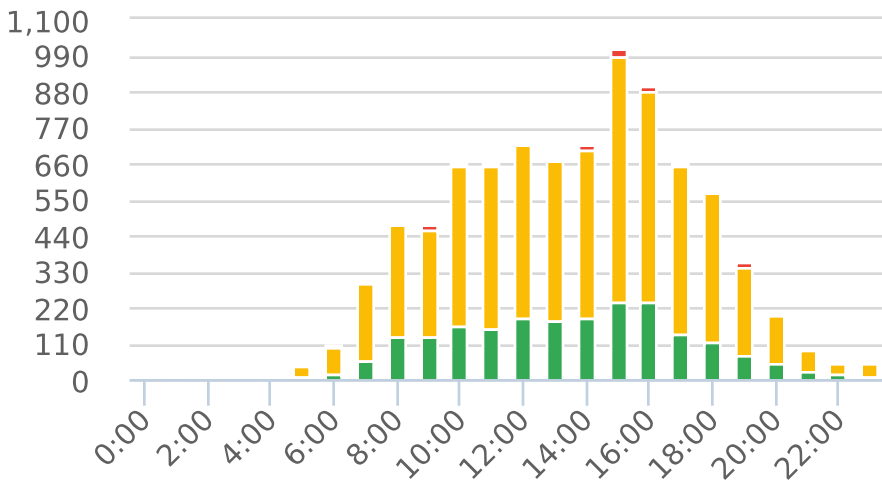
Start: 2021-05-03
 End: 2021-05-09
 Times: 0:00-23:59

Violation Threshold: Speed Limit + 10
 Speed Range: 1 to 100

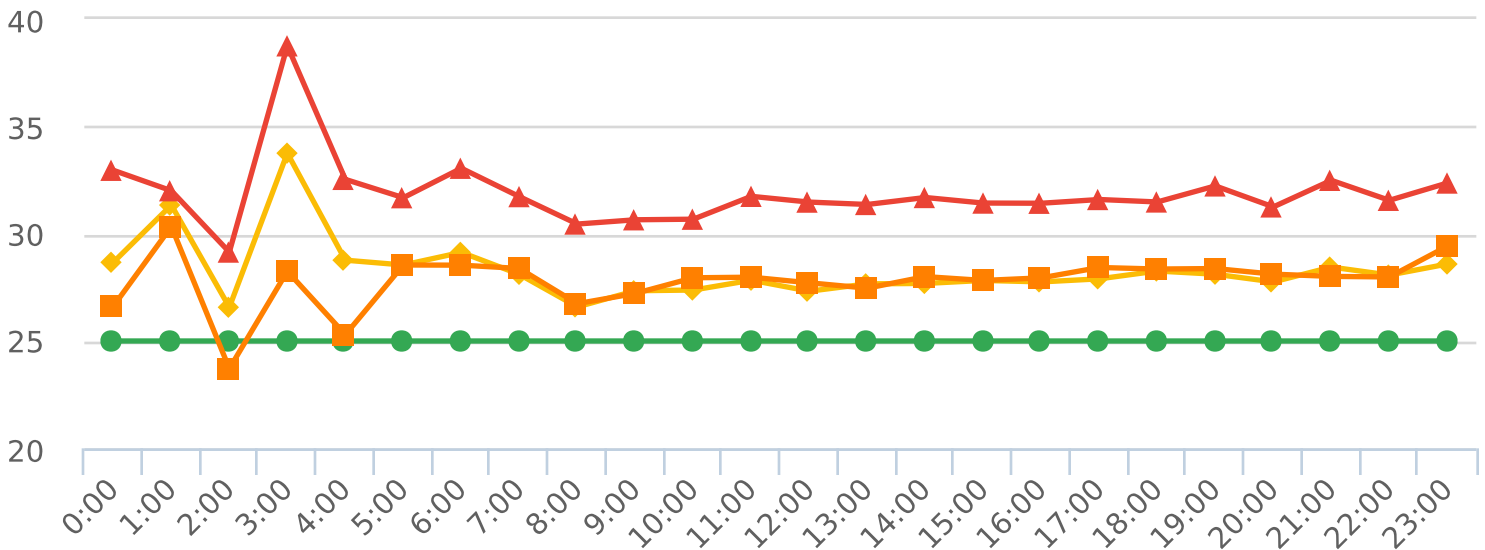
Overall Summary

Total Days of Data: 7
 Speed Limit: 25
 Average Speed: 27.72
 50th Percentile Speed: 27.88
 85th Percentile Speed: 31.42
 Pace Speed Range: 23-33

Minimum Speed: 5
 Maximum Speed: 52
 Display Mode: Speed Display
 Average Volume per Day: 1257.7
 Total Volume: 8804



■ Violators
 ■ Inside Threshold
 ■ Compliant
 ■ Vehicles Slowed
 ■ Other



● Speed Limit
 ◆ Average Speed
 ■ 50% Speed
 ▲ 85% Speed



Extended Speed Summary

Sundridge Rd. 15S (infront of 4114, close to Chamisal), SB

Start: 2021-05-10

End: 2021-05-16

Times: 0:00-23:59

Violation Threshold: Speed Limit + 10

Speed Range: 1 to 100

Overall Summary

Total Days of Data: 7

Speed Limit: 25

Average Speed: 27.2

50th Percentile Speed: 27.38

85th Percentile Speed: 30.59

Pace Speed Range: 23-33

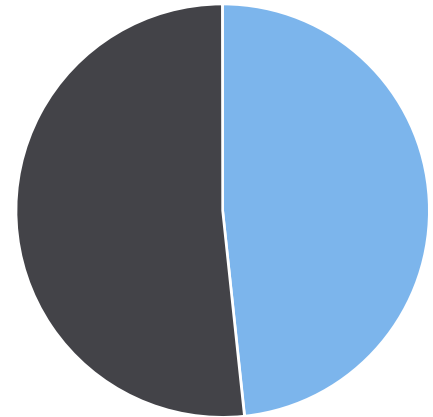
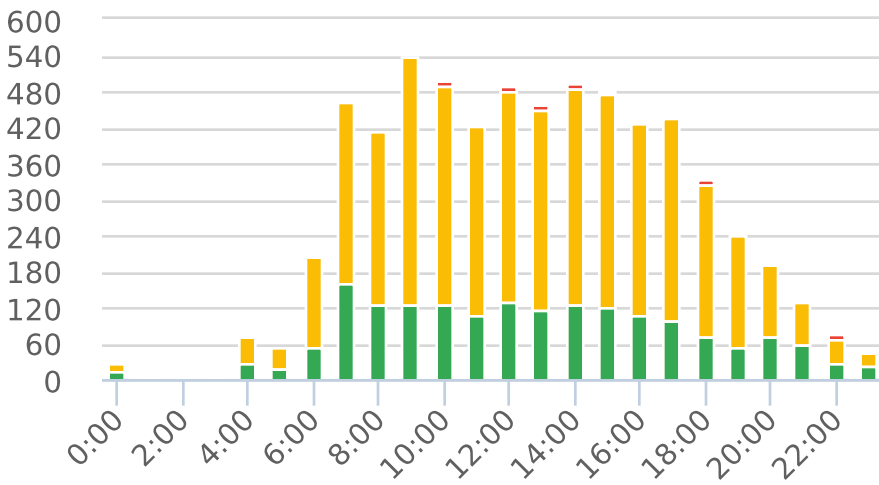
Minimum Speed: 5

Maximum Speed: 42

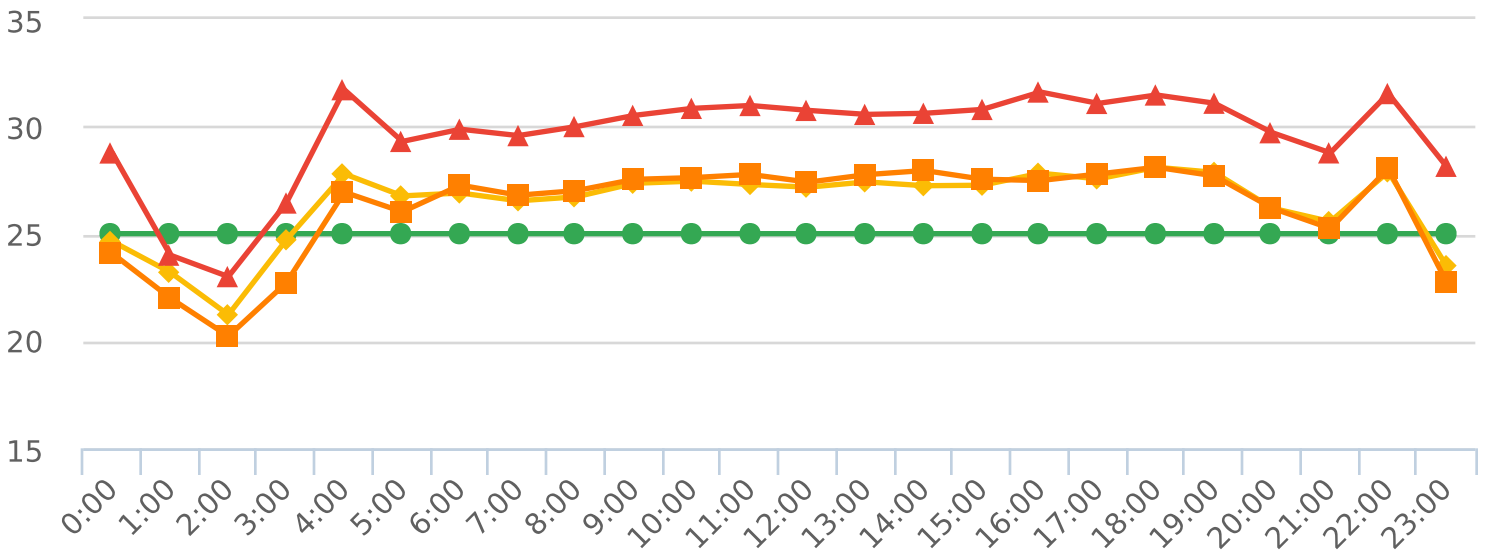
Display Mode: Speed Display

Average Volume per Day: 933.0

Total Volume: 6531



■ Violators
 ■ Inside Threshold
 ■ Compliant
 ■ Vehicles Slowed
 ■ Other



● Speed Limit
 ◆ Average Speed
 ■ 50% Speed
 ▲ 85% Speed



Extended Speed Summary

Sunset and El Bosque Dr., 16N - intersection, NB

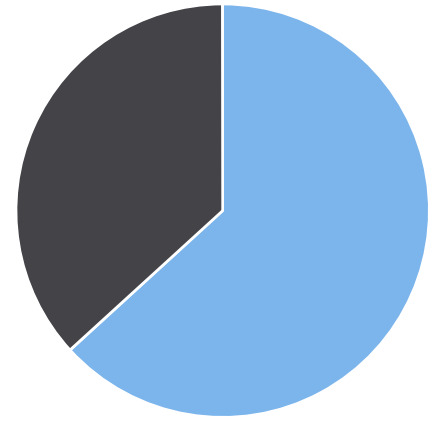
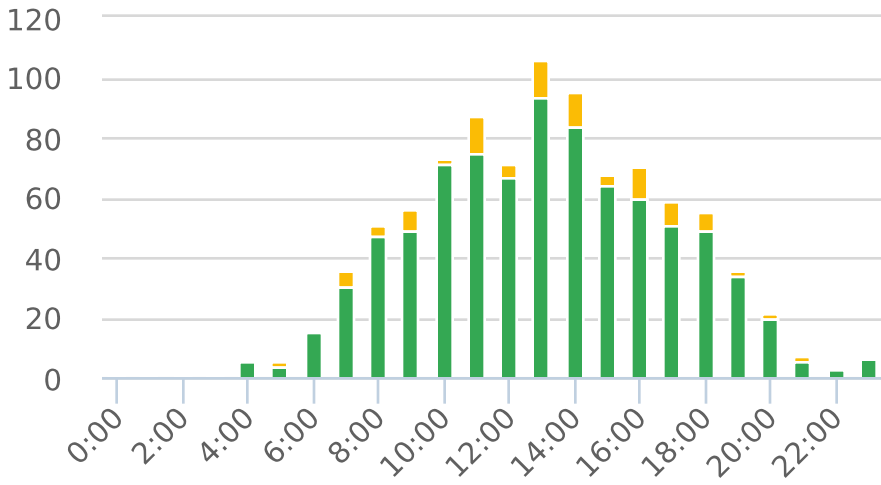
Start: 2021-05-03
 End: 2021-05-09
 Times: 0:00-23:59

Violation Threshold: Speed Limit + 10
 Speed Range: 1 to 100

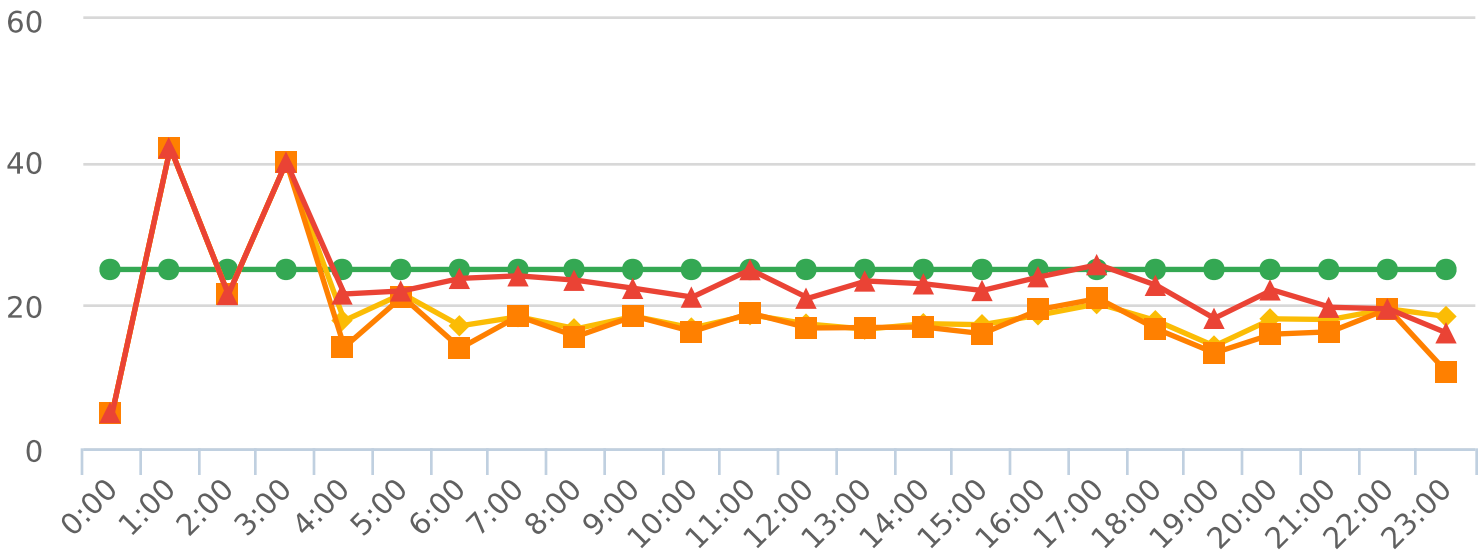
Overall Summary

Total Days of Data: 7
 Speed Limit: 25
 Average Speed: 17.72
 50th Percentile Speed: 17.3
 85th Percentile Speed: 22.84
 Pace Speed Range: 13-23

Minimum Speed: 5
 Maximum Speed: 46
 Display Mode: Speed Display
 Average Volume per Day: 133.6
 Total Volume: 935



■ Violators
 ■ Inside Threshold
 ■ Compliant
 ■ Vehicles Slowed
 ■ Other



● Speed Limit
 ◆ Average Speed
 ■ 50% Speed
 ▲ 85% Speed



Extended Speed Summary

Sunset and El Bosque Dr., 16S - intersection, SB

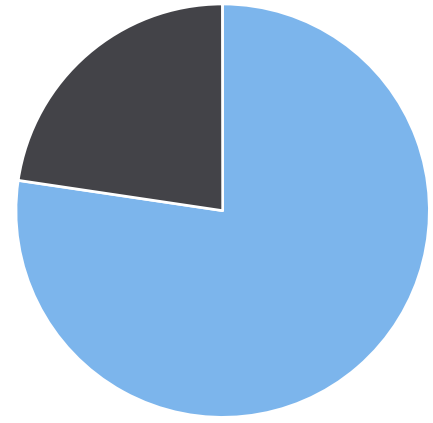
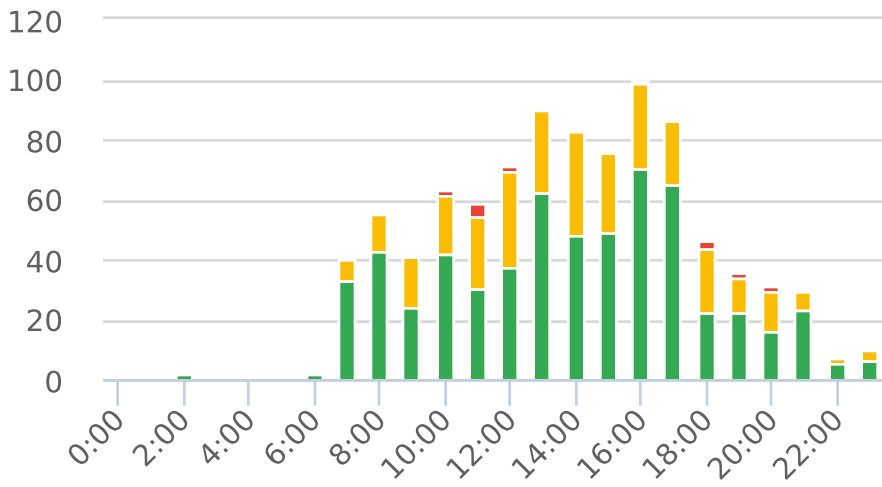
Start: 2021-05-10
 End: 2021-05-16
 Times: 0:00-23:59

Violation Threshold: Speed Limit + 10
 Speed Range: 1 to 100

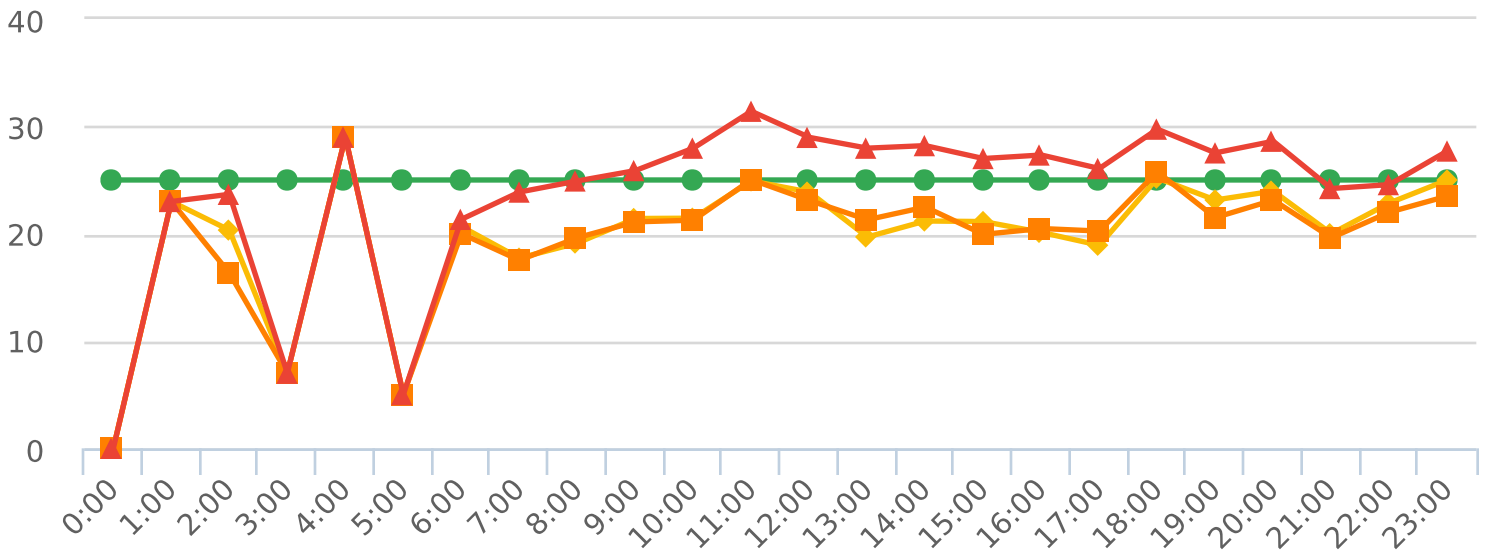
Overall Summary

Total Days of Data: 7
 Speed Limit: 25
 Average Speed: 21.26
 50th Percentile Speed: 21.43
 85th Percentile Speed: 27.37
 Pace Speed Range: 18-28

Minimum Speed: 5
 Maximum Speed: 40
 Display Mode: Speed Display
 Average Volume per Day: 133.6
 Total Volume: 935



■ Violators
 ■ Inside Threshold
 ■ Compliant
 ■ Vehicles Slowed
 ■ Other



● Speed Limit
 ◆ Average Speed
 ■ 50% Speed
 ▲ 85% Speed



Extended Speed Summary

Sloat Road, 1N - Sloat and Lost Barranca, NB

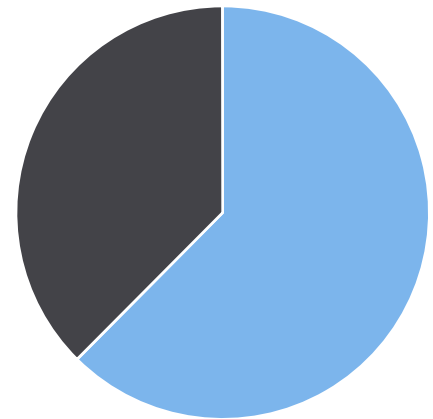
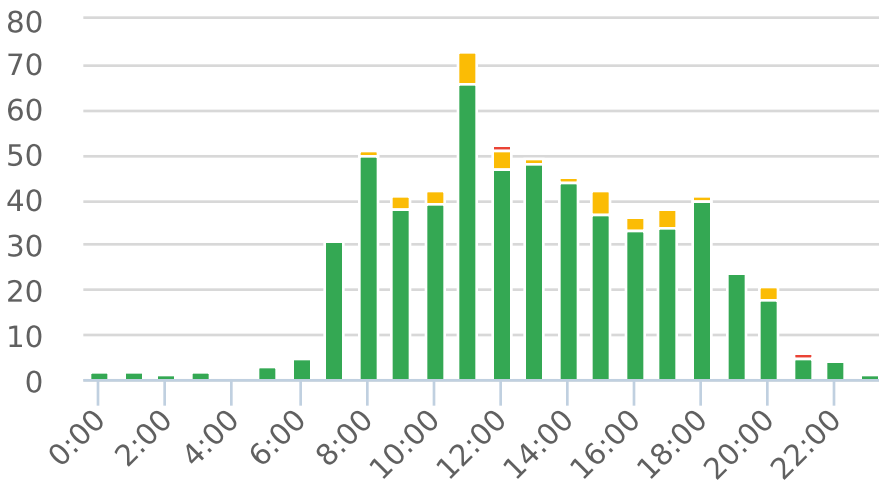
Start: 2021-05-17
 End: 2021-05-23
 Times: 0:00-23:59

Violation Threshold: Speed Limit + 10
 Speed Range: 1 to 100

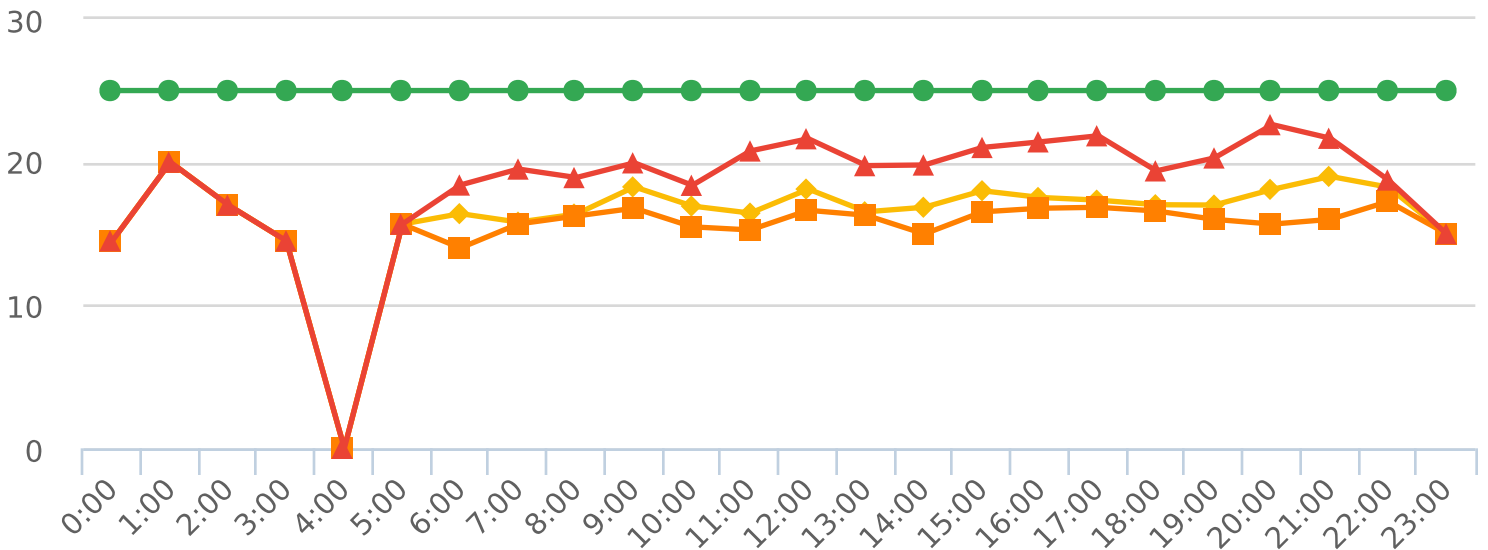
Overall Summary

Total Days of Data: 7
 Speed Limit: 25
 Average Speed: 17.11
 50th Percentile Speed: 16.09
 85th Percentile Speed: 20.22
 Pace Speed Range: 12-22

Minimum Speed: 5
 Maximum Speed: 37
 Display Mode: Speed Display
 Average Volume per Day: 87.4
 Total Volume: 612



■ **Violators**
 ■ **Inside Threshold**
 ■ **Compliant**
 ■ **Vehicles Slowed**
 ■ **Other**



● **Speed Limit**
 ◆ **Average Speed**
 ■ **50% Speed**
 ▲ **85% Speed**



Extended Speed Summary

Sloat Road, 1S - Sloat and Lost Barranca, SB

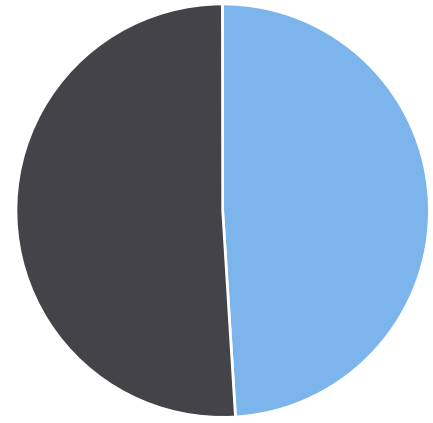
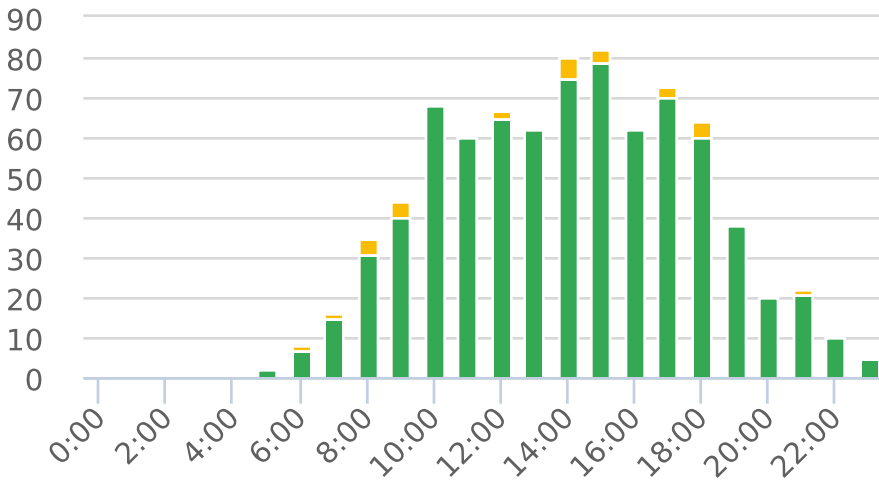
Start: 2021-05-24
 End: 2021-05-30
 Times: 0:00-23:59

Violation Threshold: Speed Limit + 10
 Speed Range: 1 to 100

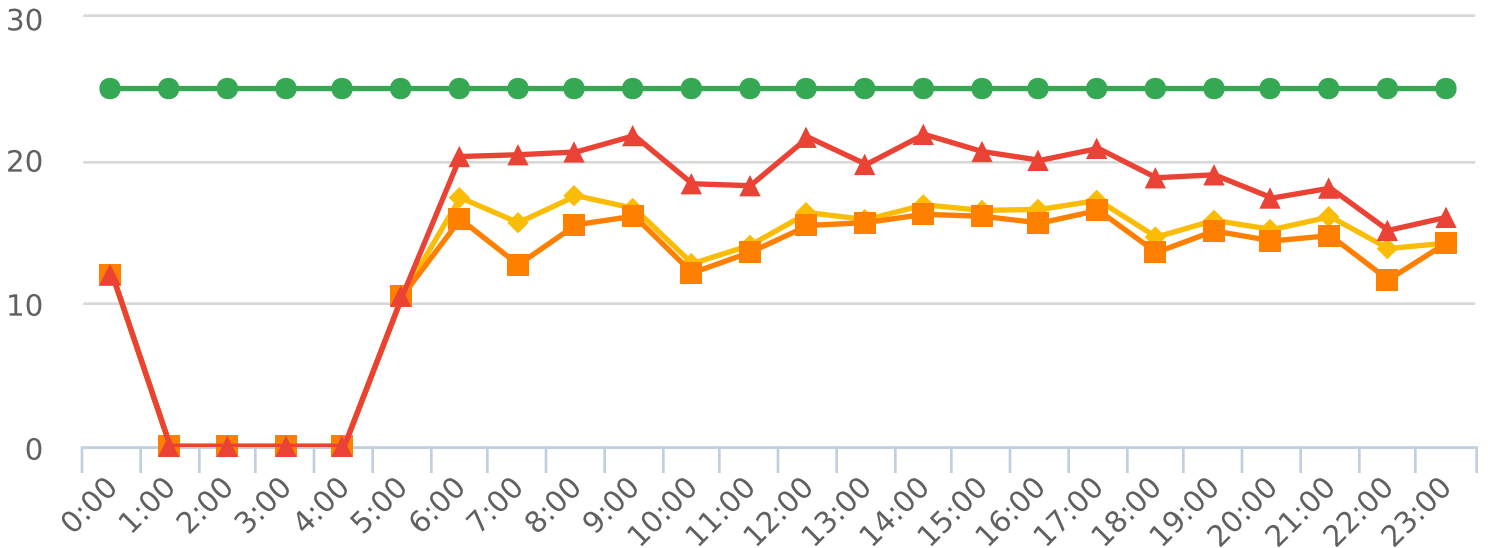
Overall Summary

Total Days of Data: 7
 Speed Limit: 25
 Average Speed: 15.79
 50th Percentile Speed: 14.98
 85th Percentile Speed: 19.89
 Pace Speed Range: 10-20

Minimum Speed: 5
 Maximum Speed: 44
 Display Mode: Speed Display
 Average Volume per Day: 117.9
 Total Volume: 825



■ Violators
 ■ Inside Threshold
 ■ Compliant
 ■ Vehicles Slowed
 ■ Other



● Speed Limit
 ◆ Average Speed
 ■ 50% Speed
 ▲ 85% Speed



Extended Speed Summary

Forest Lodge Road, 2E - Forest Lodge near Majella Rd., EB

Start: 2021-05-17

End: 2021-05-23

Times: 0:00-23:59

Violation Threshold: Speed Limit + 10

Speed Range: 1 to 100

Overall Summary

Total Days of Data: 7

Speed Limit: 25

Average Speed: 26.35

50th Percentile Speed: 27.97

85th Percentile Speed: 32.11

Pace Speed Range: 24-34

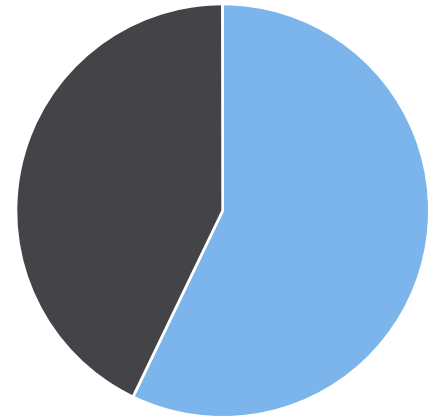
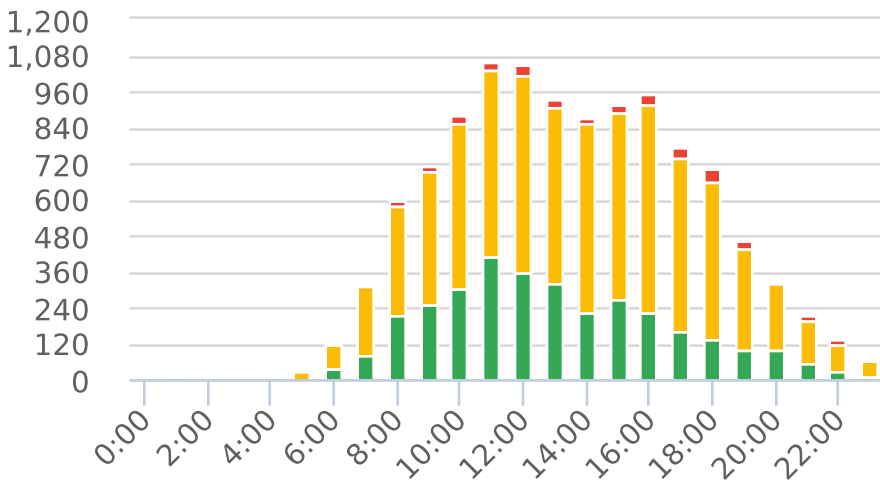
Minimum Speed: 5

Maximum Speed: 47

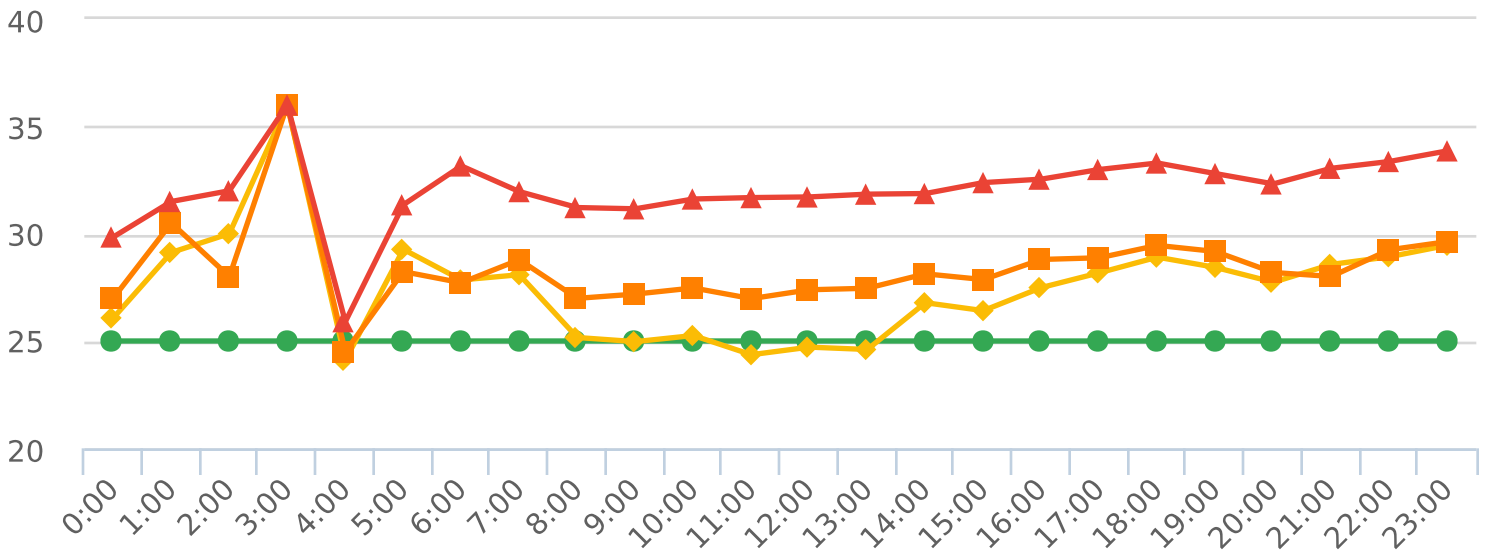
Display Mode: Speed Display

Average Volume per Day: 1592.0

Total Volume: 11144



■ **Violators**
 ■ **Inside Threshold**
 ■ **Compliant**
 ■ **Vehicles Slowed**
 ■ **Other**



● **Speed Limit**
 ◆ **Average Speed**
 ■ **50% Speed**
 ▲ **85% Speed**



Extended Speed Summary

Forest Lodge Road, 2W - Forest Lodge near Majella Rd., WB

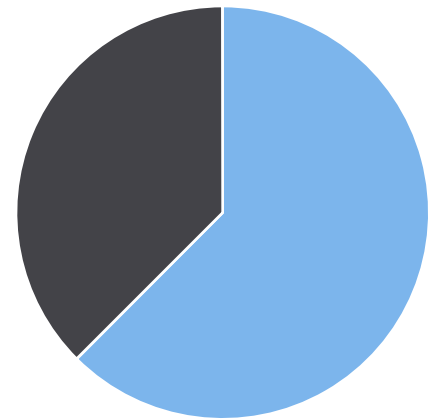
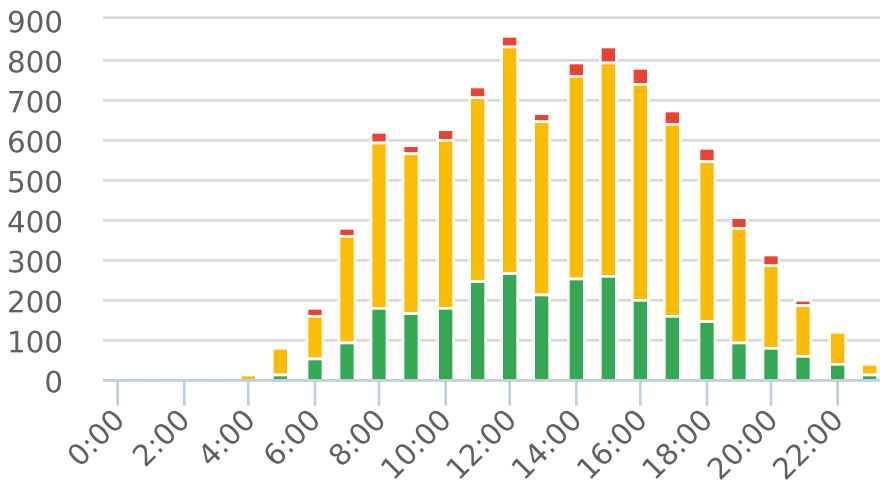
Start: 2021-05-24
 End: 2021-05-30
 Times: 0:00-23:59

Violation Threshold: Speed Limit + 10
 Speed Range: 1 to 100

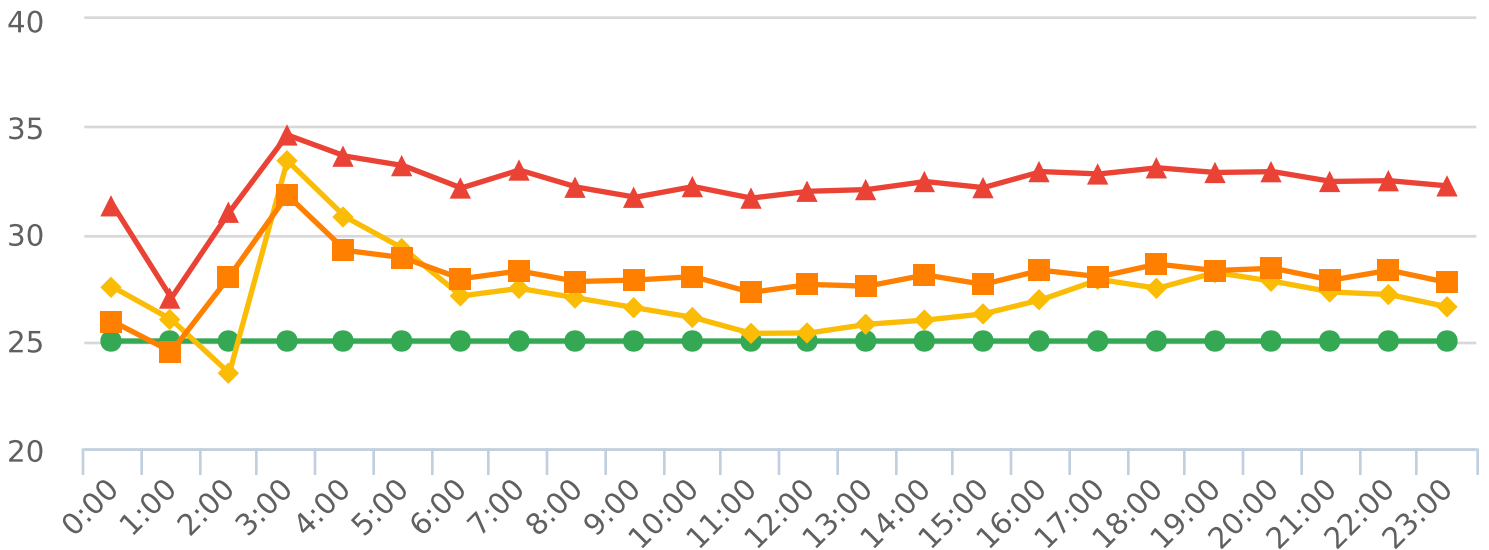
Overall Summary

Total Days of Data: 7
 Speed Limit: 25
 Average Speed: 26.62
 50th Percentile Speed: 27.93
 85th Percentile Speed: 32.36
 Pace Speed Range: 24-34

Minimum Speed: 5
 Maximum Speed: 50
 Display Mode: Speed Display
 Average Volume per Day: 1360.4
 Total Volume: 9523



■ Violators
 ■ Inside Threshold
 ■ Compliant
 ■ Vehicles Slowed
 ■ Other



● Speed Limit
 ◆ Average Speed
 ■ 50% Speed
 ▲ 85% Speed



Extended Speed Summary

Ortega Road, 3N - Ortega Rd. near Rancho , NB

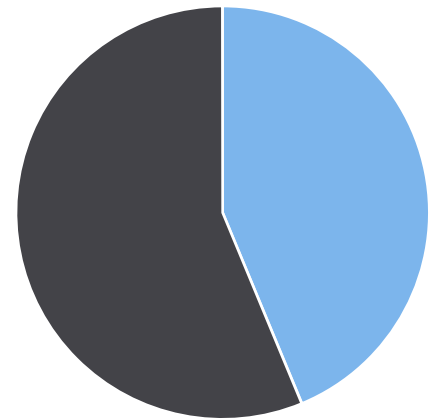
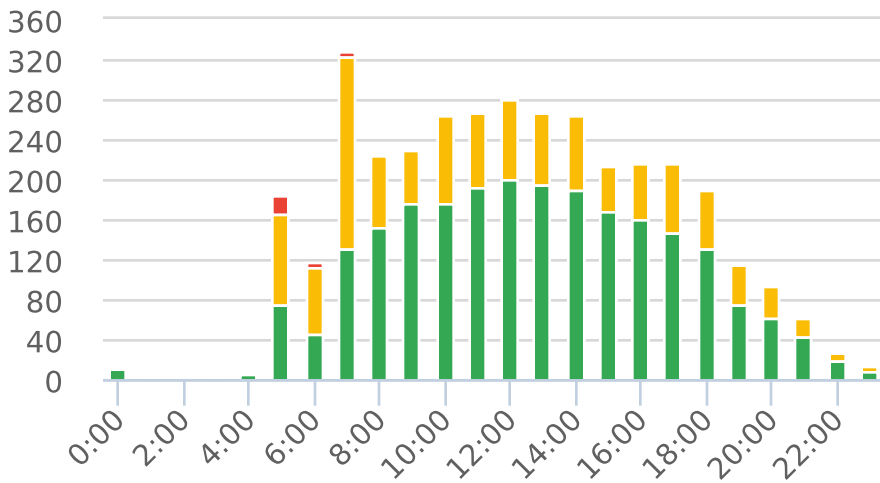
Start: 2021-05-17
 End: 2021-05-23
 Times: 0:00-23:59

Violation Threshold: Speed Limit + 10
 Speed Range: 1 to 100

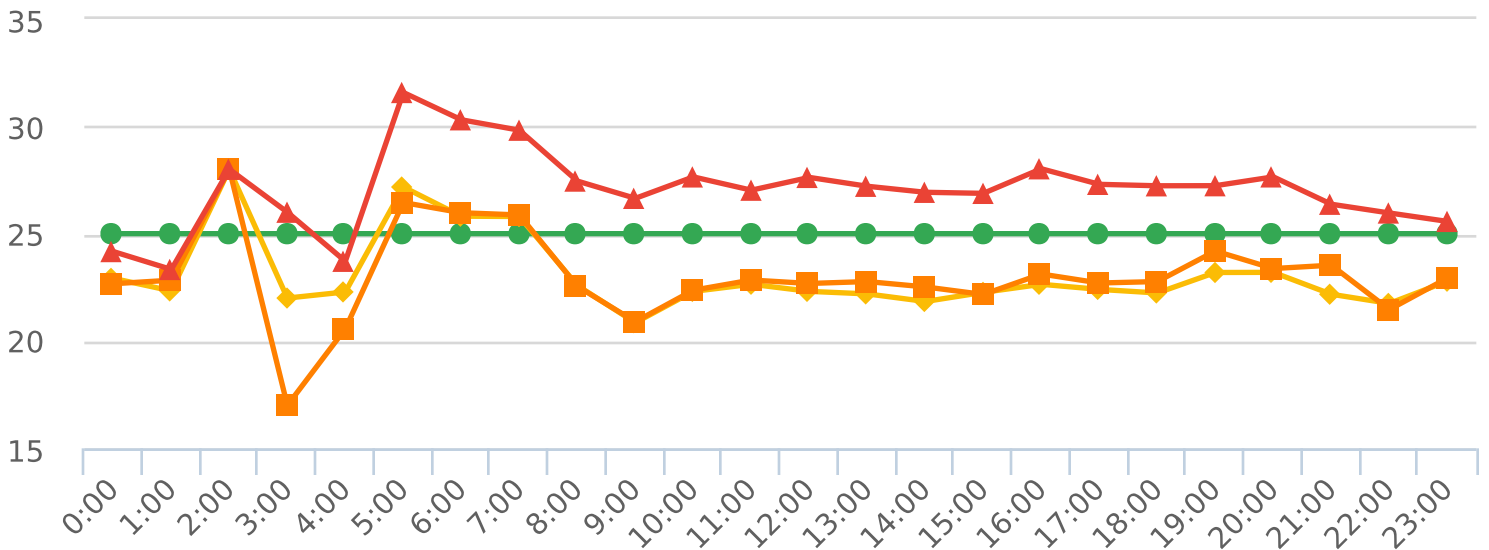
Overall Summary

Total Days of Data: 7
 Speed Limit: 25
 Average Speed: 22.96
 50th Percentile Speed: 23.2
 85th Percentile Speed: 27.77
 Pace Speed Range: 19-29

Minimum Speed: 5
 Maximum Speed: 46
 Display Mode: Speed Display
 Average Volume per Day: 517.3
 Total Volume: 3621



■ Violators
 ■ Inside Threshold
 ■ Compliant
 ■ Vehicles Slowed
 ■ Other



● Speed Limit
 ◆ Average Speed
 ■ 50% Speed
 ▲ 85% Speed



Extended Speed Summary

Ortega Road, 3S - Ortega Rd. near Rancho, SB

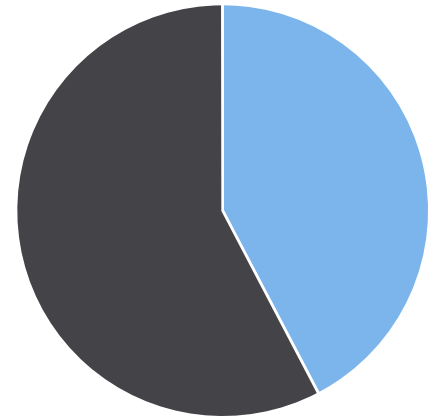
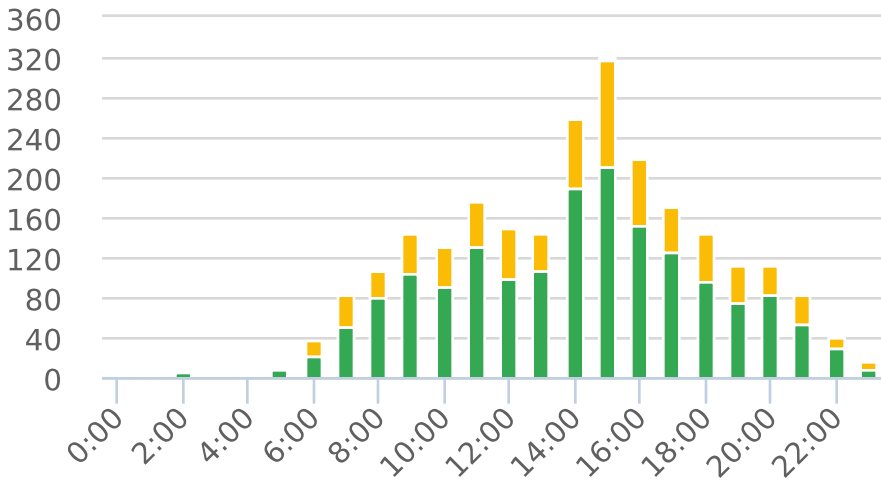
Start: 2021-05-24
 End: 2021-05-30
 Times: 0:00-23:59

Violation Threshold: Speed Limit + 10
 Speed Range: 1 to 100

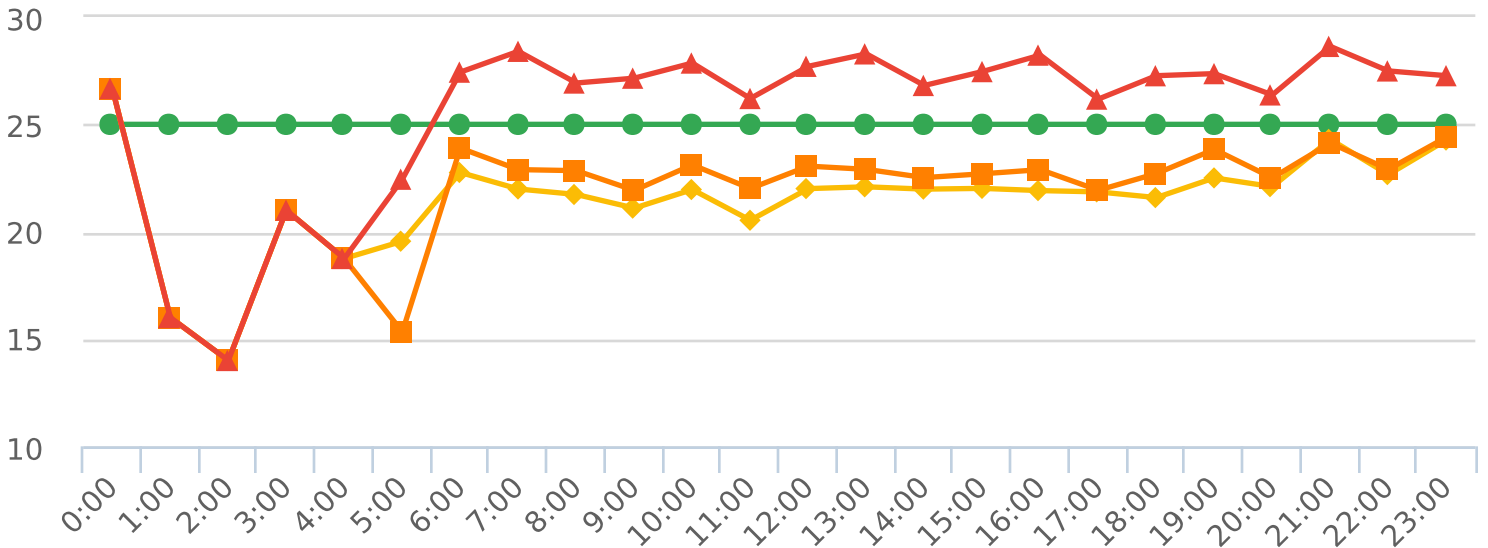
Overall Summary

Total Days of Data: 7
 Speed Limit: 25
 Average Speed: 21.9
 50th Percentile Speed: 22.69
 85th Percentile Speed: 27.26
 Pace Speed Range: 19-29

Minimum Speed: 5
 Maximum Speed: 38
 Display Mode: Speed Display
 Average Volume per Day: 353.6
 Total Volume: 2475



■ Violators
 ■ Inside Threshold
 ■ Compliant
 ■ Vehicles Slowed
 ■ Other



● Speed Limit
 ◆ Average Speed
 ■ 50% Speed
 ▲ 85% Speed



Extended Speed Summary

Sloat Road, 4N - Sloat Rd. near Wrangler's intersection , NB

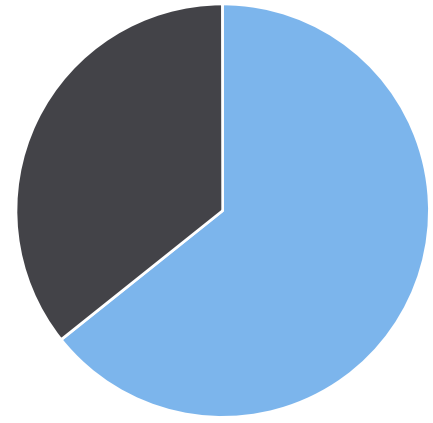
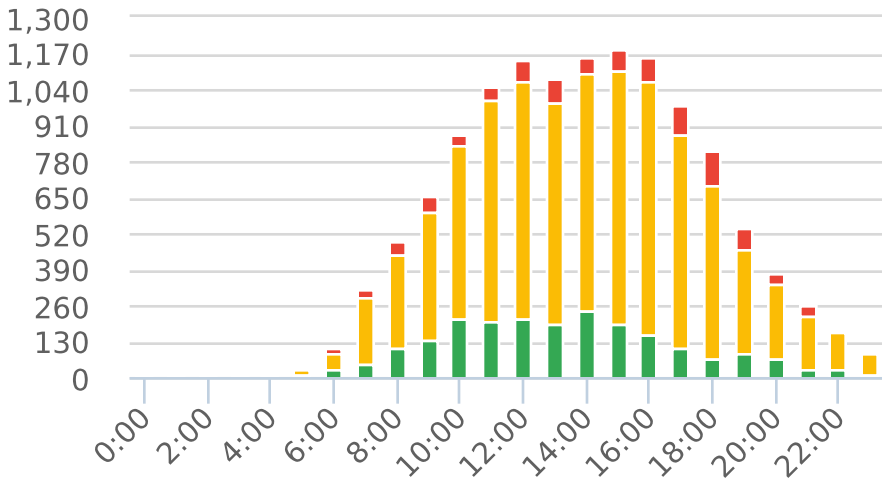
Start: 2021-05-17
 End: 2021-05-23
 Times: 0:00-23:59

Violation Threshold: Speed Limit + 10
 Speed Range: 1 to 100

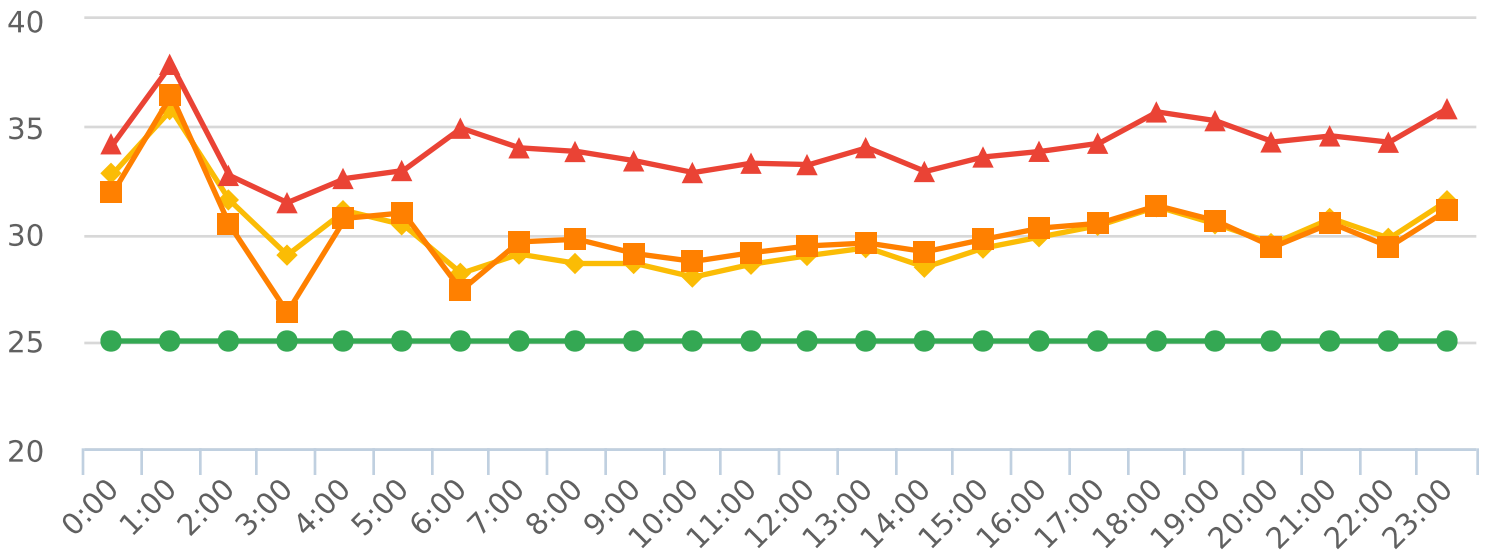
Overall Summary

Total Days of Data: 7
 Speed Limit: 25
 Average Speed: 29.36
 50th Percentile Speed: 29.73
 85th Percentile Speed: 33.82
 Pace Speed Range: 25-35

Minimum Speed: 5
 Maximum Speed: 50
 Display Mode: Speed Display
 Average Volume per Day: 1794.0
 Total Volume: 12558



■ Violators
 ■ Inside Threshold
 ■ Compliant
 ■ Vehicles Slowed
 ■ Other



● Speed Limit
 ◆ Average Speed
 ■ 50% Speed
 ▲ 85% Speed



Extended Speed Summary

Sloat Road, 4S - Sloat Rd. near Wranglers Intersection, SB

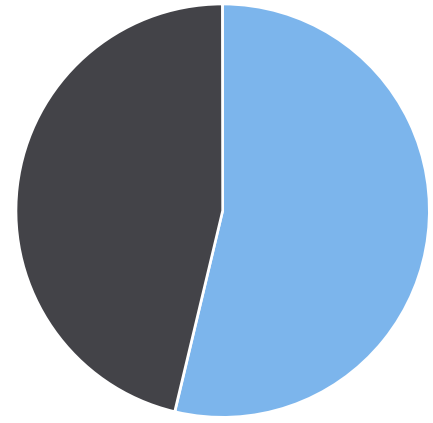
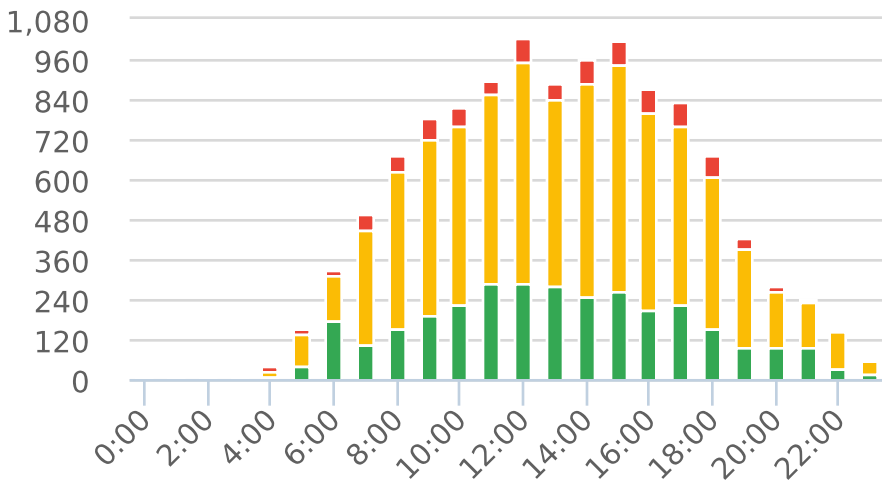
Start: 2021-05-24
 End: 2021-05-30
 Times: 0:00-23:59

Violation Threshold: Speed Limit + 10
 Speed Range: 1 to 100

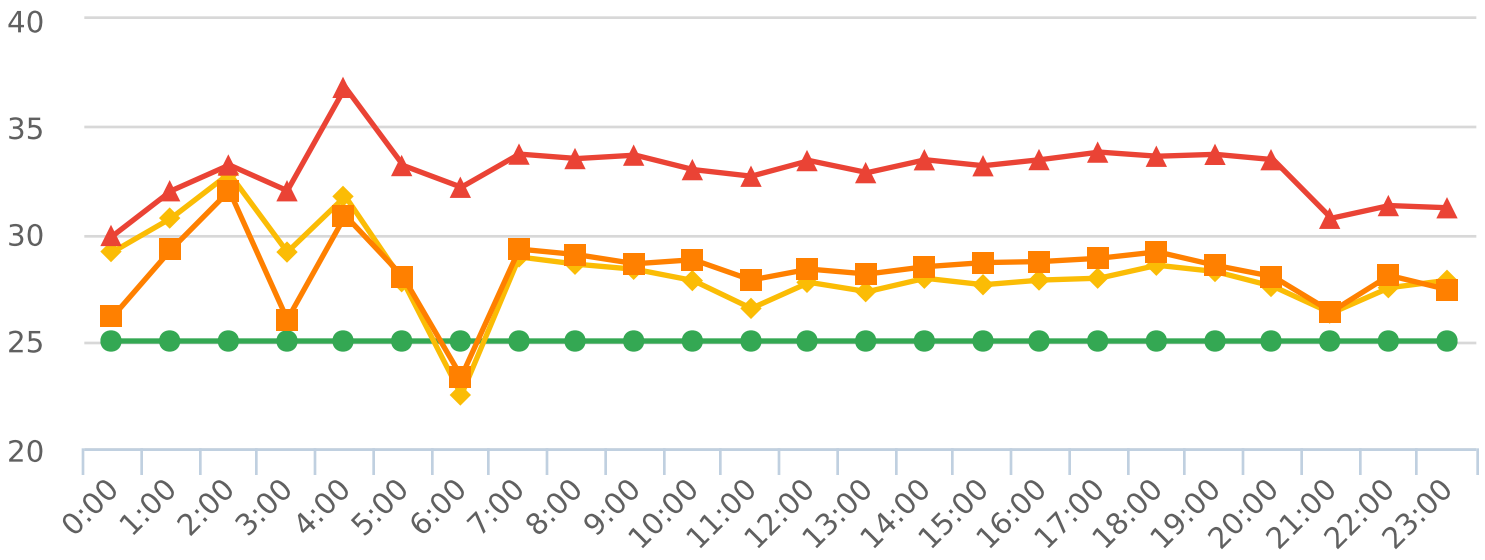
Overall Summary

Total Days of Data: 7
 Speed Limit: 25
 Average Speed: 27.68
 50th Percentile Speed: 28.37
 85th Percentile Speed: 33.22
 Pace Speed Range: 24-34

Minimum Speed: 5
 Maximum Speed: 51
 Display Mode: Speed Display
 Average Volume per Day: 1661.9
 Total Volume: 11633



■ **Violators**
 ■ **Inside Threshold**
 ■ **Compliant**
 ■ **Vehicles Slowed**
 ■ **Other**



● **Speed Limit**
 ◆ **Average Speed**
 ■ **50% Speed**
 ▲ **85% Speed**



Extended Speed Summary

Bird Rock Road, 5N - Bird Rock near Colton Rd. across

Start: 2021-06-01

End: 2021-06-06

Times: 0:00-23:59

Violation Threshold: Speed Limit + 10

Speed Range: 1 to 100

Overall Summary

Total Days of Data: 6

Speed Limit: 25

Average Speed: 22.39

50th Percentile Speed: 22.56

85th Percentile Speed: 26.86

Pace Speed Range: 18-28

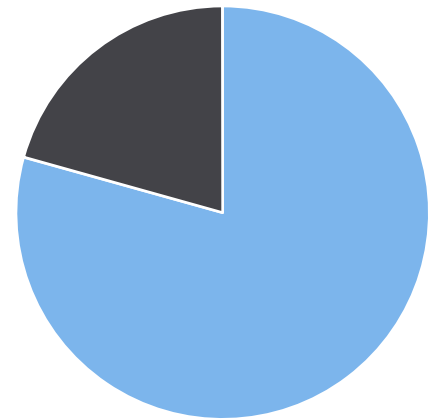
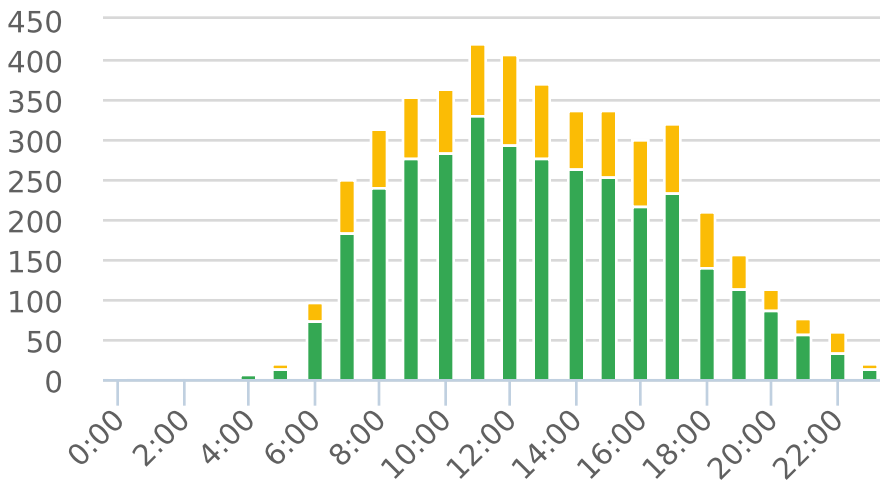
Minimum Speed: 5

Maximum Speed: 42

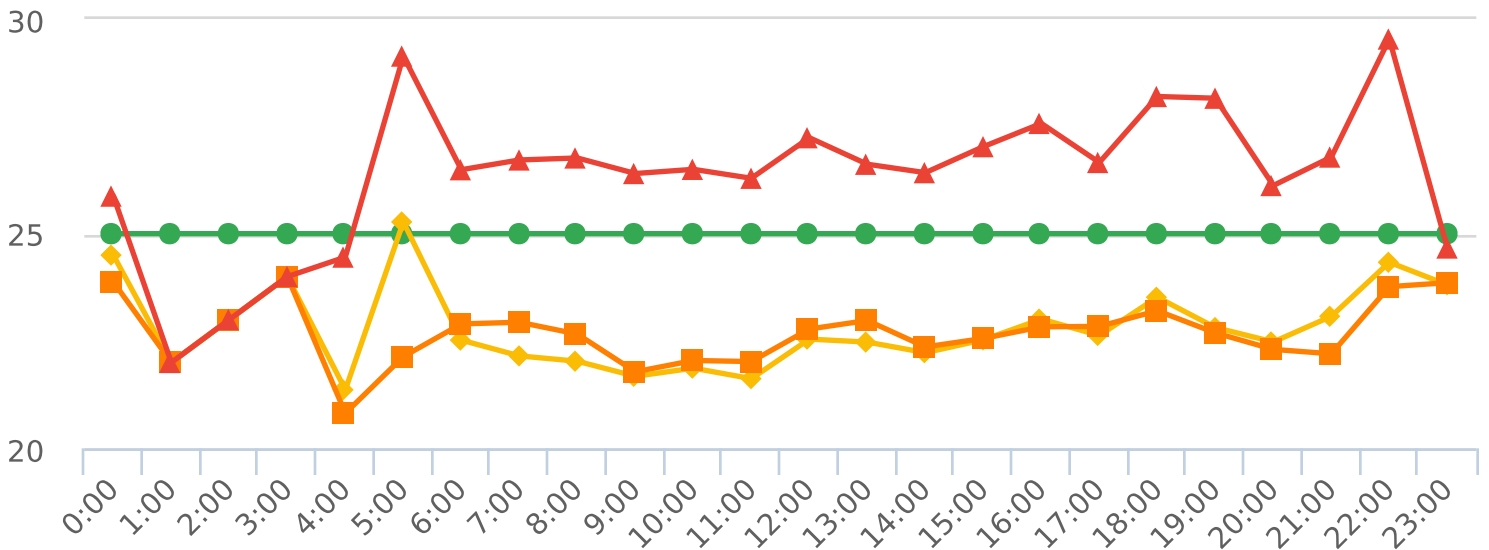
Display Mode: Speed Display

Average Volume per Day: 760.7

Total Volume: 4564



■ Violators
 ■ Inside Threshold
 ■ Compliant
 ■ Vehicles Slowed
 ■ Other



● Speed Limit
 ◆ Average Speed
 ■ 50% Speed
 ▲ 85% Speed



Extended Speed Summary

Bird Rock Road, 5S - Bird Rock near Colton Rd. across

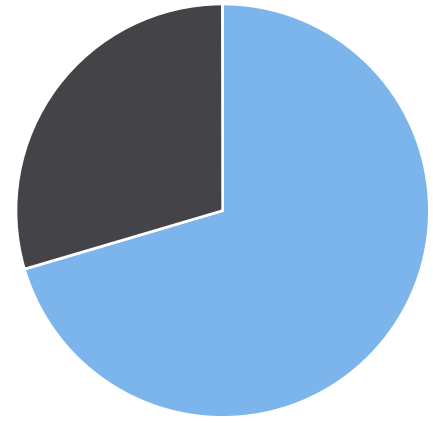
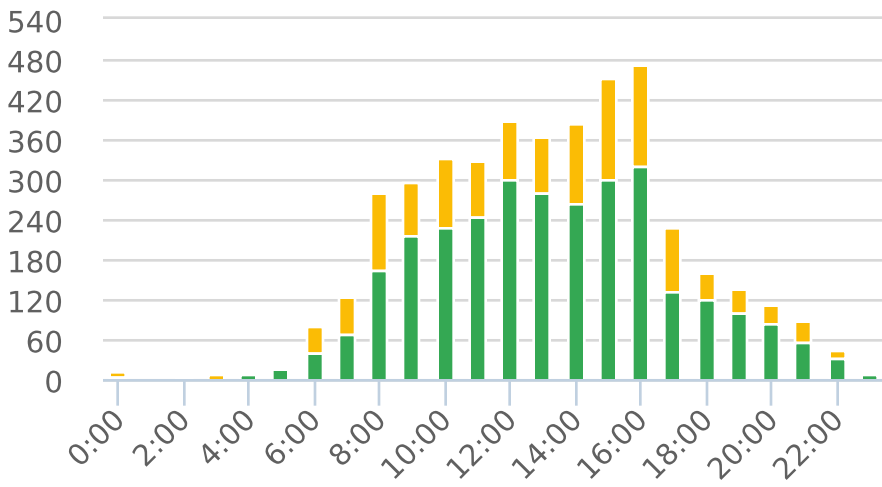
Start: 2021-06-07
 End: 2021-06-13
 Times: 0:00-23:59

Violation Threshold: Speed Limit + 10
 Speed Range: 1 to 100

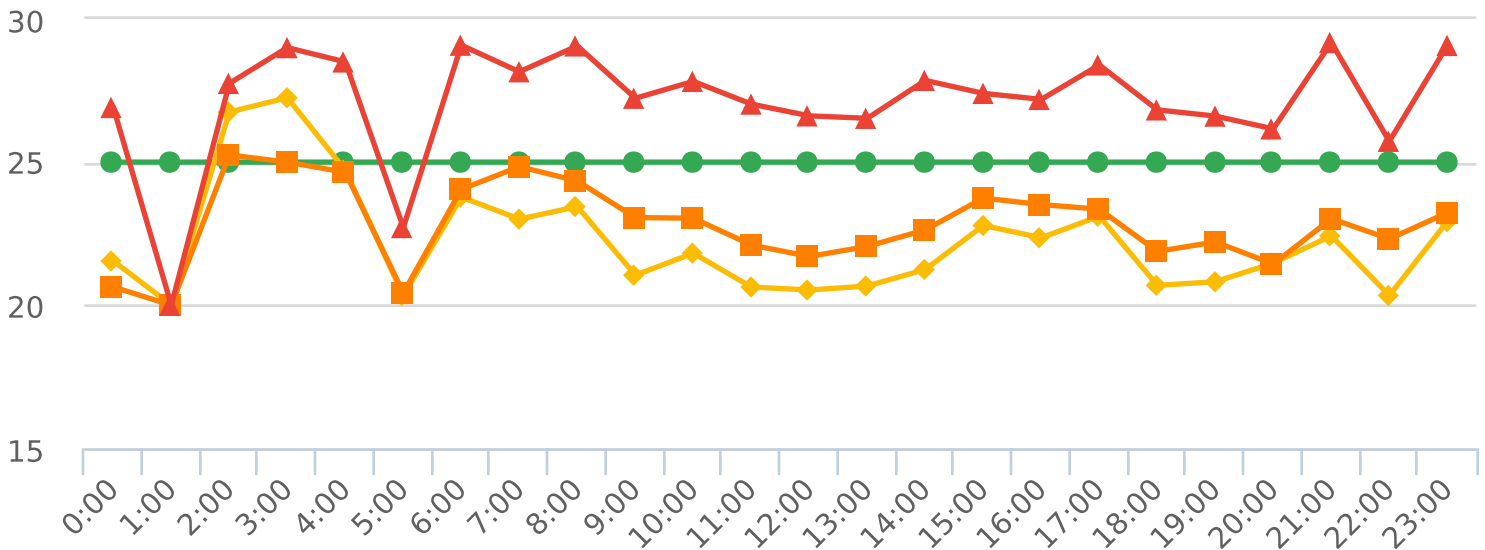
Overall Summary

Total Days of Data: 7
 Speed Limit: 25
 Average Speed: 21.75
 50th Percentile Speed: 22.9
 85th Percentile Speed: 27.41
 Pace Speed Range: 19-29

Minimum Speed: 5
 Maximum Speed: 41
 Display Mode: Speed Display
 Average Volume per Day: 623.7
 Total Volume: 4366



■ Violators
 ■ Inside Threshold
 ■ Compliant
 ■ Vehicles Slowed
 ■ Other



● Speed Limit
 ◆ Average Speed
 ■ 50% Speed
 ▲ 85% Speed



Extended Speed Summary

Sloat Road, 6W- Sloat Rd. at Mestress Intersection, WB

Start: 2021-06-01

End: 2021-06-06

Times: 0:00-23:59

Violation Threshold: Speed Limit + 10

Speed Range: 1 to 100

Overall Summary

Total Days of Data: 6

Speed Limit: 25

Average Speed: 17.7

50th Percentile Speed: 17.83

85th Percentile Speed: 23.83

Pace Speed Range: 14-24

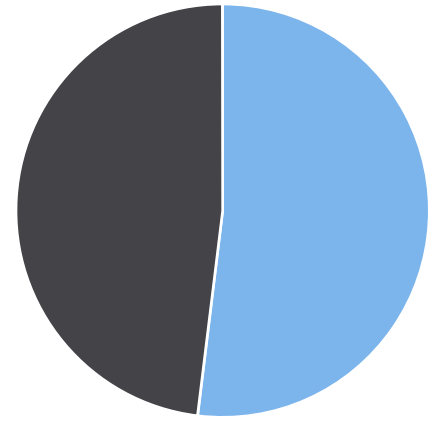
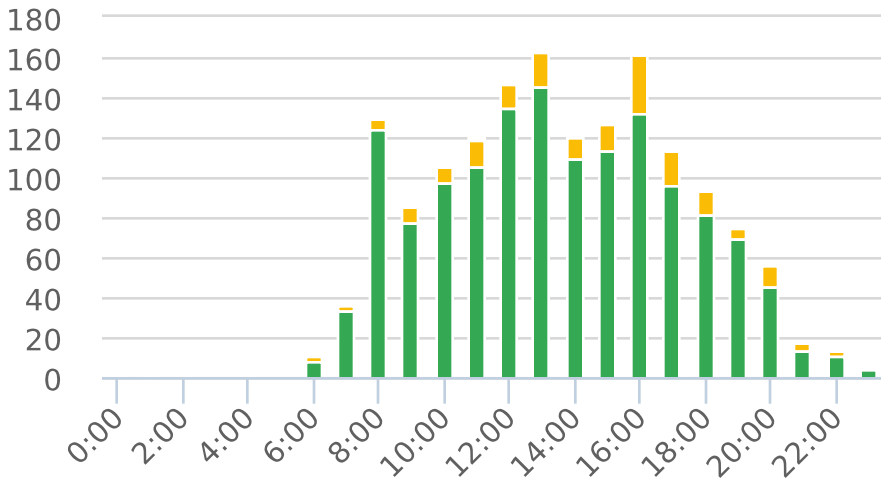
Minimum Speed: 5

Maximum Speed: 37

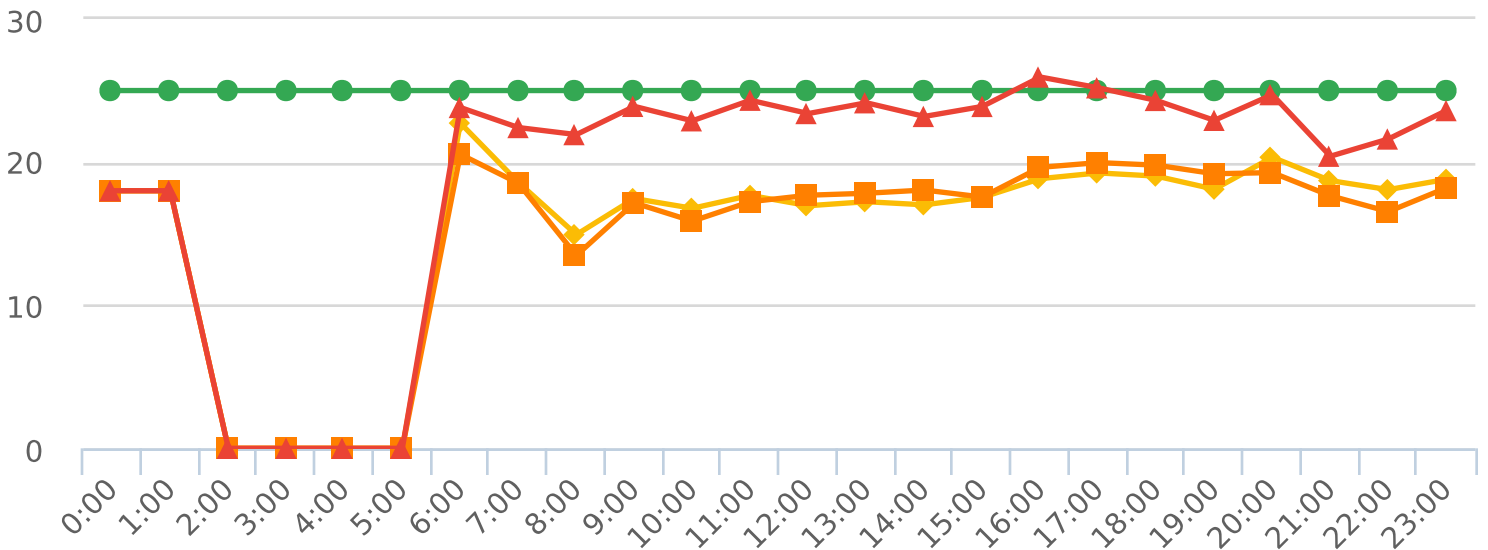
Display Mode: Speed Display

Average Volume per Day: 263.8

Total Volume: 1583



■ Violators
 ■ Inside Threshold
 ■ Compliant
 ■ Vehicles Slowed
 ■ Other



● Speed Limit
 ◆ Average Speed
 ■ 50% Speed
 ▲ 85% Speed



Extended Speed Summary

Sloat Road, 6E - Sloat Rd. at Mestress Intersection , EB

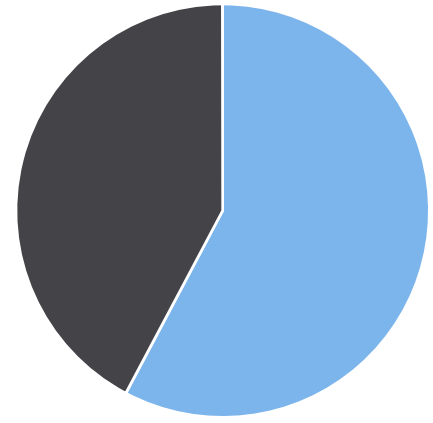
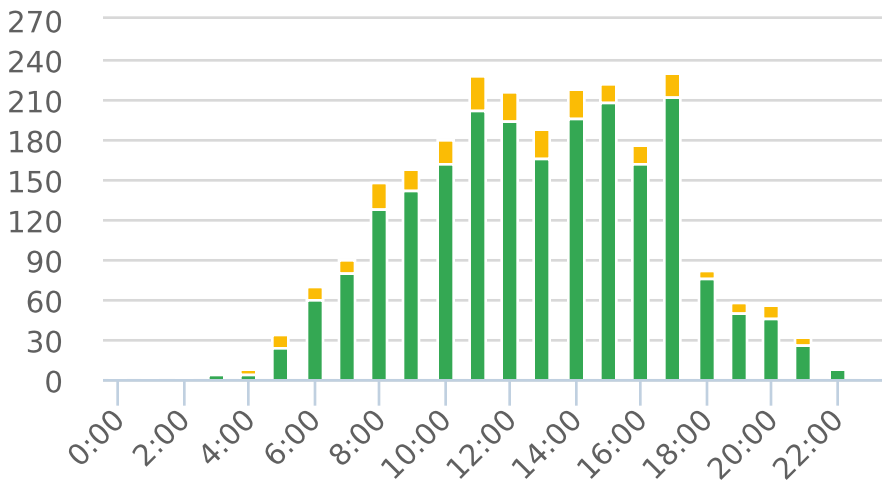
Start: 2021-06-07
 End: 2021-06-13
 Times: 0:00-23:59

Violation Threshold: Speed Limit + 10
 Speed Range: 1 to 100

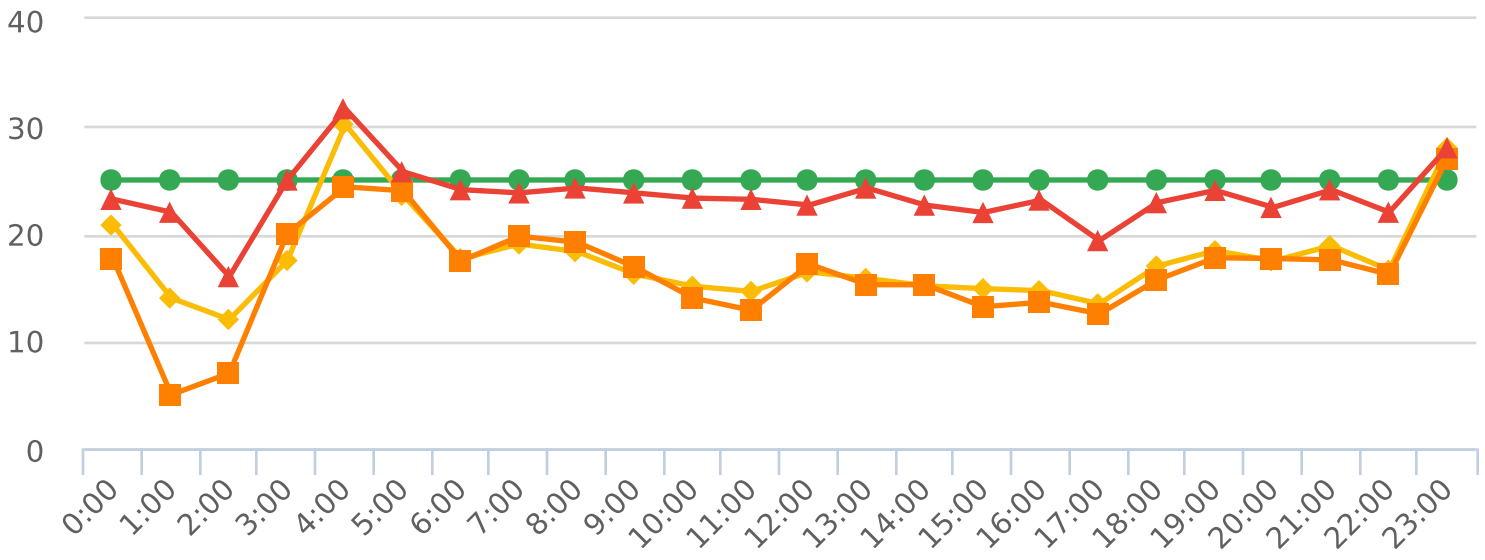
Overall Summary

Total Days of Data: 7
 Speed Limit: 25
 Average Speed: 15.99
 50th Percentile Speed: 15.45
 85th Percentile Speed: 22.94
 Pace Speed Range: 11-21

Minimum Speed: 5
 Maximum Speed: 51
 Display Mode: Speed Display
 Average Volume per Day: 348.0
 Total Volume: 2436



■ Violators
 ■ Inside Threshold
 ■ Compliant
 ■ Vehicles Slowed
 ■ Other



● Speed Limit
 ◆ Average Speed
 ■ 50% Speed
 ▲ 85% Speed



Extended Speed Summary

El Bosque Dr., 11N - El Bosque Dr. , NB

Start: 2021-06-01

End: 2021-06-06

Times: 0:00-23:59

Violation Threshold: Speed Limit + 10

Speed Range: 1 to 100

Overall Summary

Total Days of Data: 6

Speed Limit: 25

Average Speed: 22.01

50th Percentile Speed: 21.77

85th Percentile Speed: 25.75

Pace Speed Range: 18-28

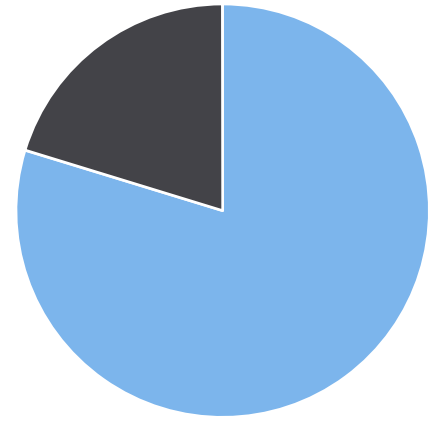
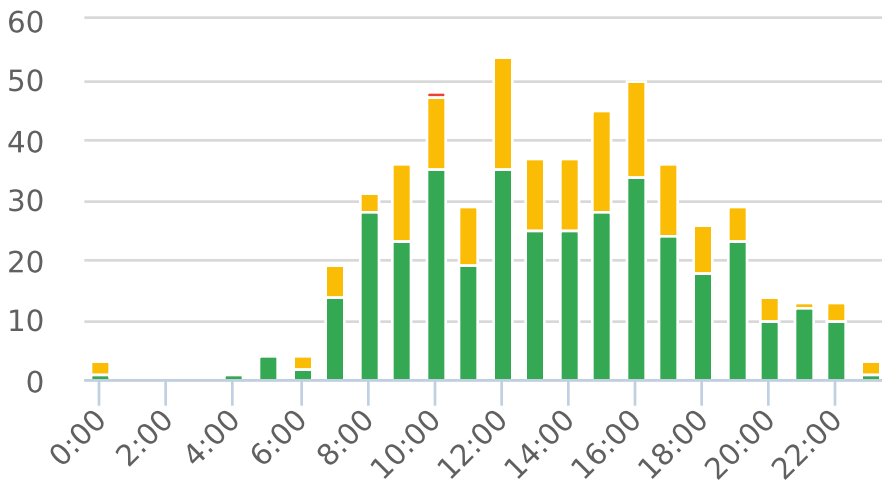
Minimum Speed: 5

Maximum Speed: 36

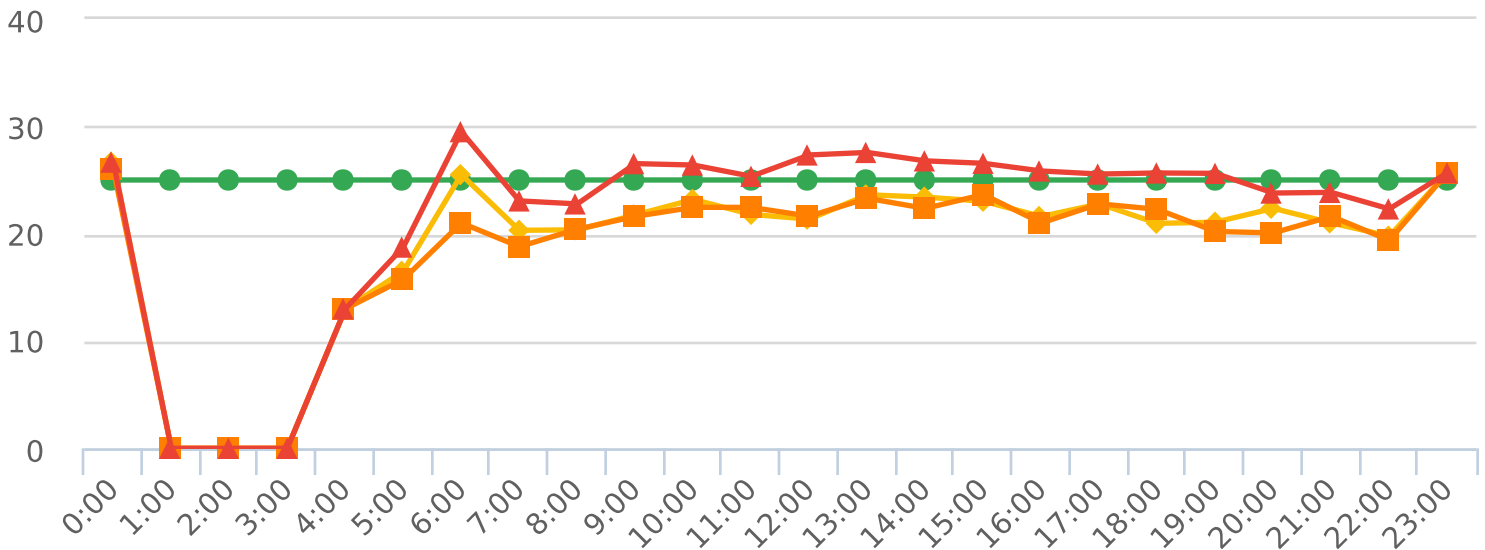
Display Mode: Speed Display

Average Volume per Day: 88.7

Total Volume: 532



■ Violators
 ■ Inside Threshold
 ■ Compliant
 ■ Vehicles Slowed
 ■ Other



● Speed Limit
 ◆ Average Speed
 ■ 50% Speed
 ▲ 85% Speed



Extended Speed Summary

El Bosque Dr., 11S - El Bosque Dr., SB

Start: 2021-06-07

End: 2021-06-13

Times: 0:00-23:59

Violation Threshold: Speed Limit + 10

Speed Range: 1 to 100

Overall Summary

Total Days of Data: 7

Speed Limit: 25

Average Speed: 22.97

50th Percentile Speed: 22.95

85th Percentile Speed: 26.53

Pace Speed Range: 19-29

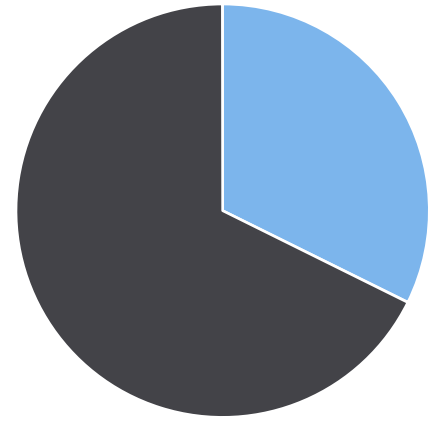
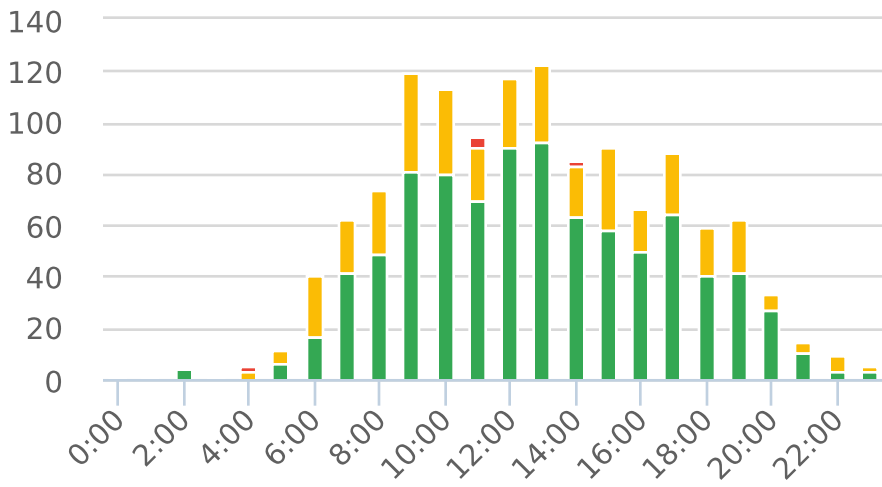
Minimum Speed: 5

Maximum Speed: 38

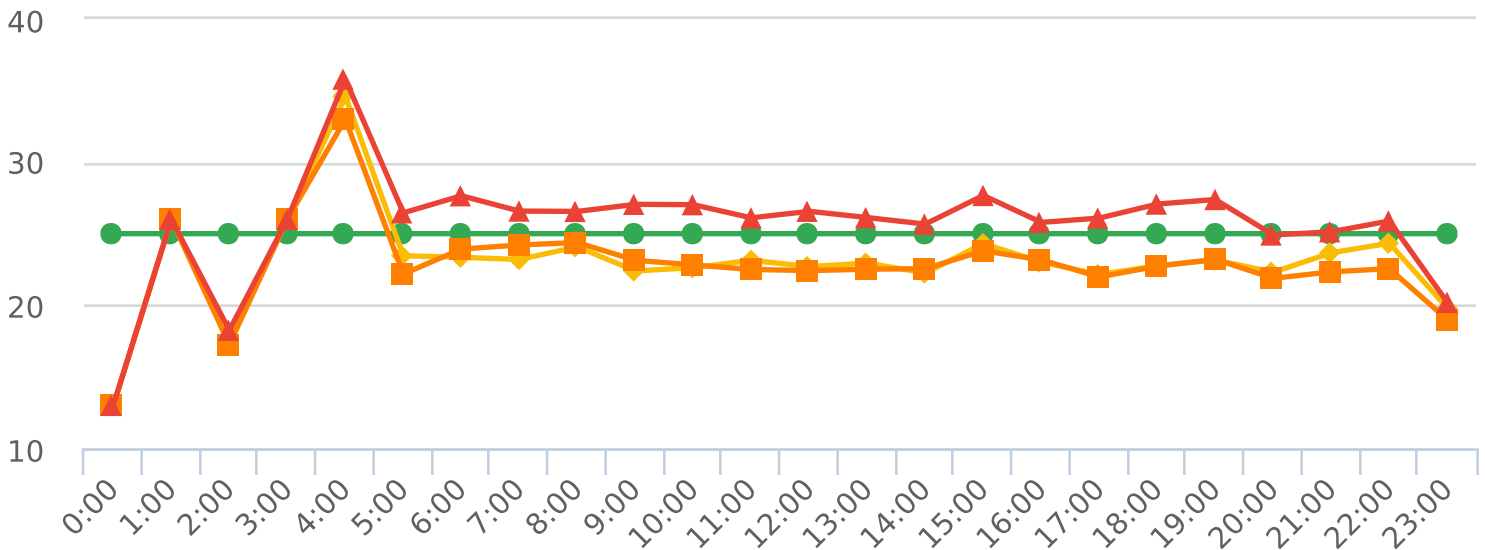
Display Mode: Speed Display

Average Volume per Day: 182.6

Total Volume: 1278



■ Violators
 ■ Inside Threshold
 ■ Compliant
 ■ Vehicles Slowed
 ■ Other



● Speed Limit
 ◆ Average Speed
 ■ 50% Speed
 ▲ 85% Speed



Extended Speed Summary

Forest Lake Road, 8N - Forest Lake near Bristol Curve, NB

Start: 2021-06-01

End: 2021-06-06

Times: 0:00-23:59

Violation Threshold: Speed Limit + 10

Speed Range: 1 to 100

Overall Summary

Total Days of Data: 6

Speed Limit: 25

Average Speed: 25.39

50th Percentile Speed: 26.33

85th Percentile Speed: 31.24

Pace Speed Range: 22-32

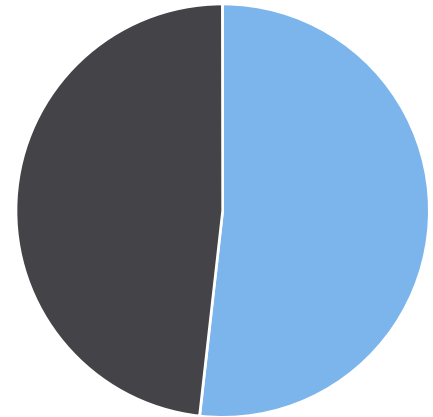
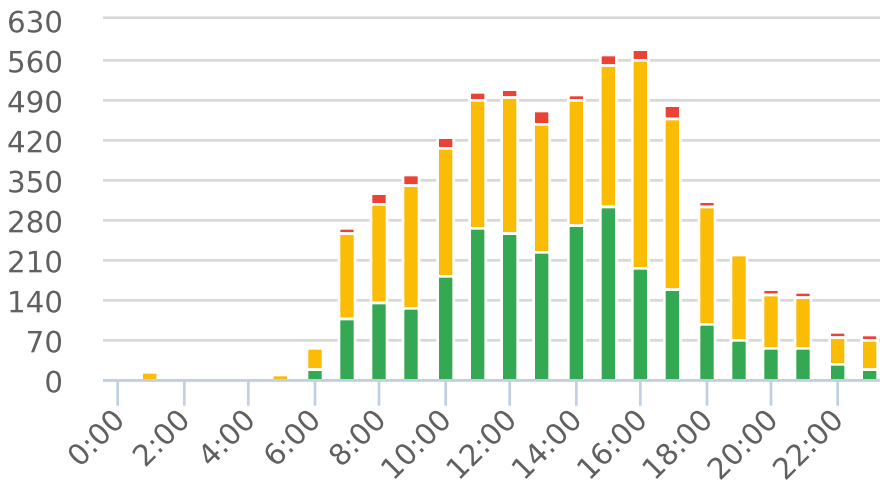
Minimum Speed: 5

Maximum Speed: 90

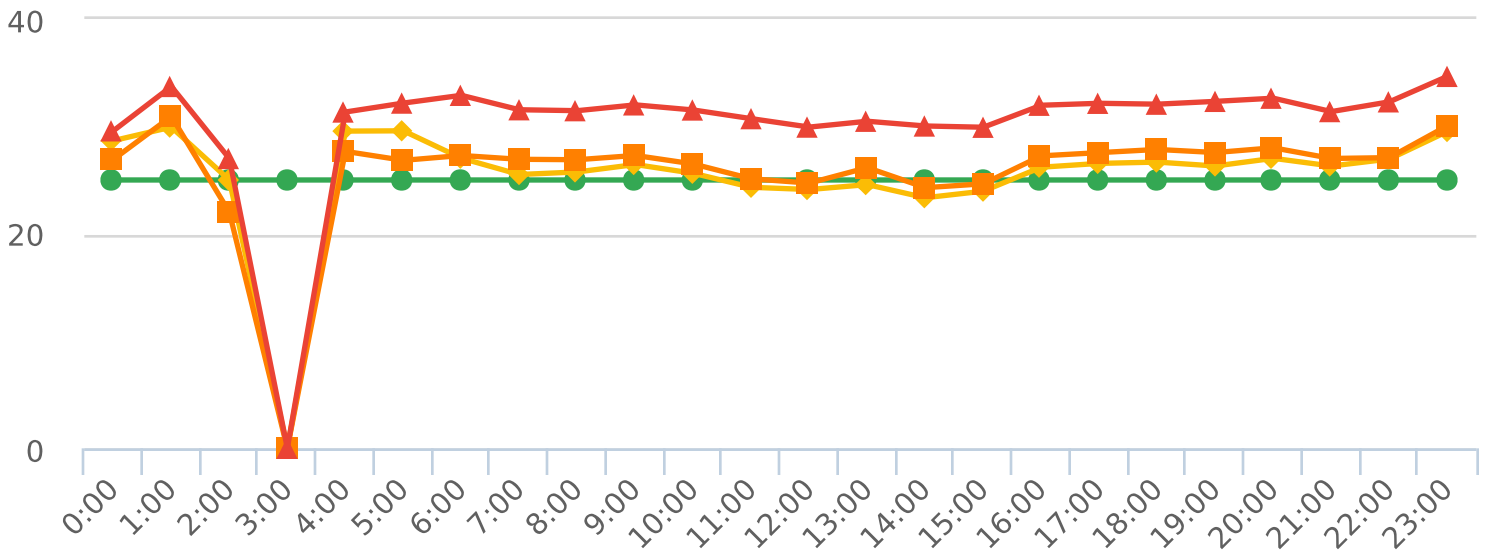
Display Mode: Speed Display

Average Volume per Day: 1020.0

Total Volume: 6120



■ Violators
 ■ Inside Threshold
 ■ Compliant
 ■ Vehicles Slowed
 ■ Other



● Speed Limit
 ◆ Average Speed
 ■ 50% Speed
 ▲ 85% Speed



Extended Speed Summary

Forest Lake Road, 8S -Forest Lake near Bristol Curve, SB

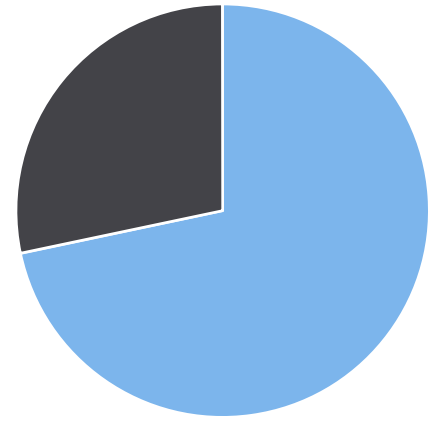
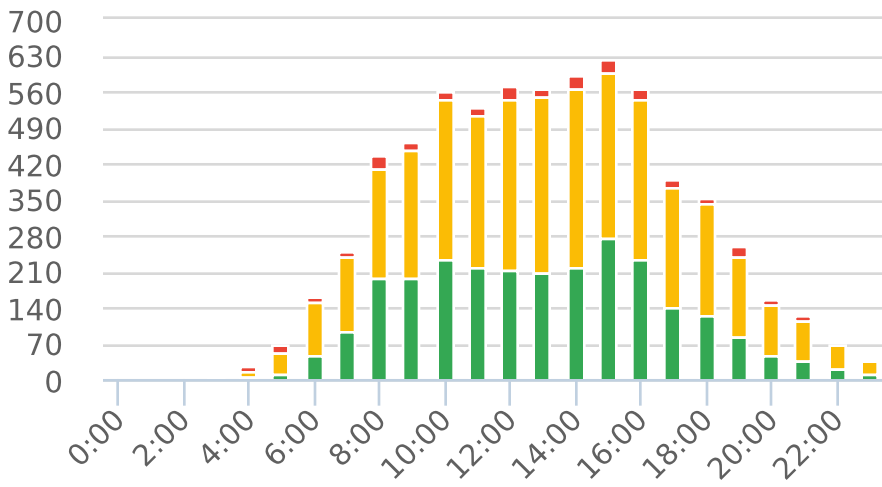
Start: 2021-06-07
 End: 2021-06-13
 Times: 0:00-23:59

Violation Threshold: Speed Limit + 10
 Speed Range: 1 to 100

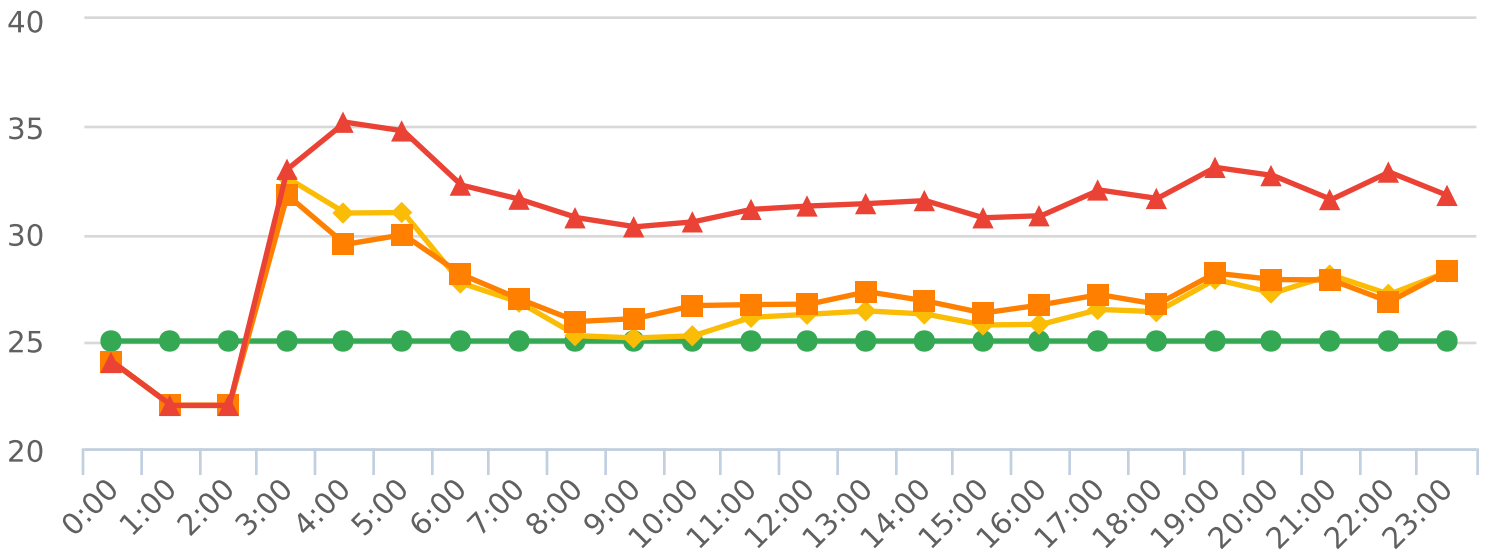
Overall Summary

Total Days of Data: 7
 Speed Limit: 25
 Average Speed: 26.22
 50th Percentile Speed: 26.85
 85th Percentile Speed: 31.32
 Pace Speed Range: 22-32

Minimum Speed: 5
 Maximum Speed: 94
 Display Mode: Speed Display
 Average Volume per Day: 970.3
 Total Volume: 6792



■ Violators
 ■ Inside Threshold
 ■ Compliant
 ■ Vehicles Slowed
 ■ Other



● Speed Limit
 ◆ Average Speed
 ■ 50% Speed
 ▲ 85% Speed



Extended Speed Summary

Ronda Road, 9E - Ronda Rd. at Spruance Intersection, EB

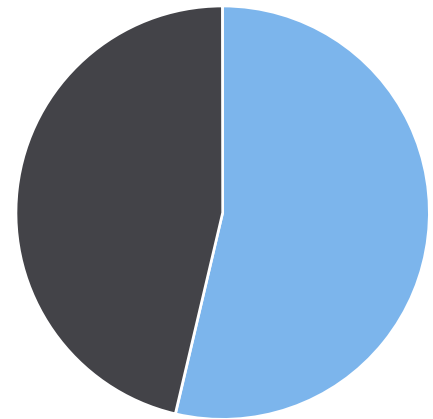
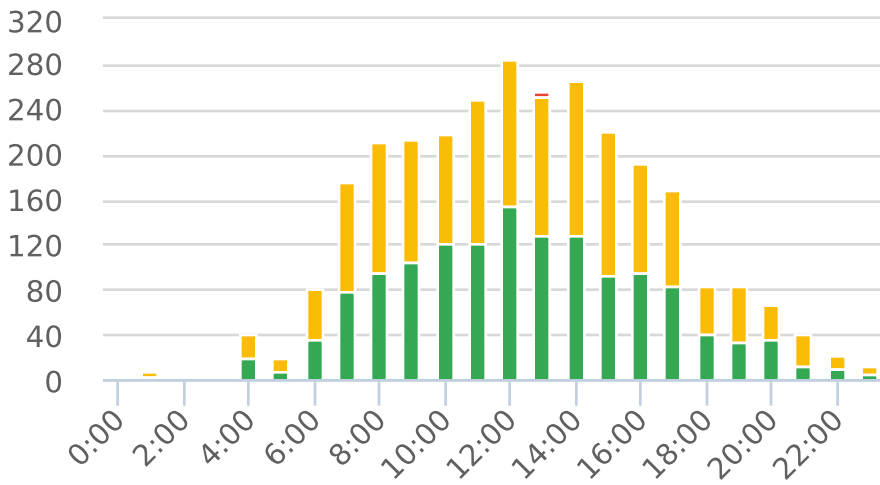
Start: 2021-06-14
 End: 2021-06-20
 Times: 0:00-23:59

Violation Threshold: Speed Limit + 10
 Speed Range: 1 to 100

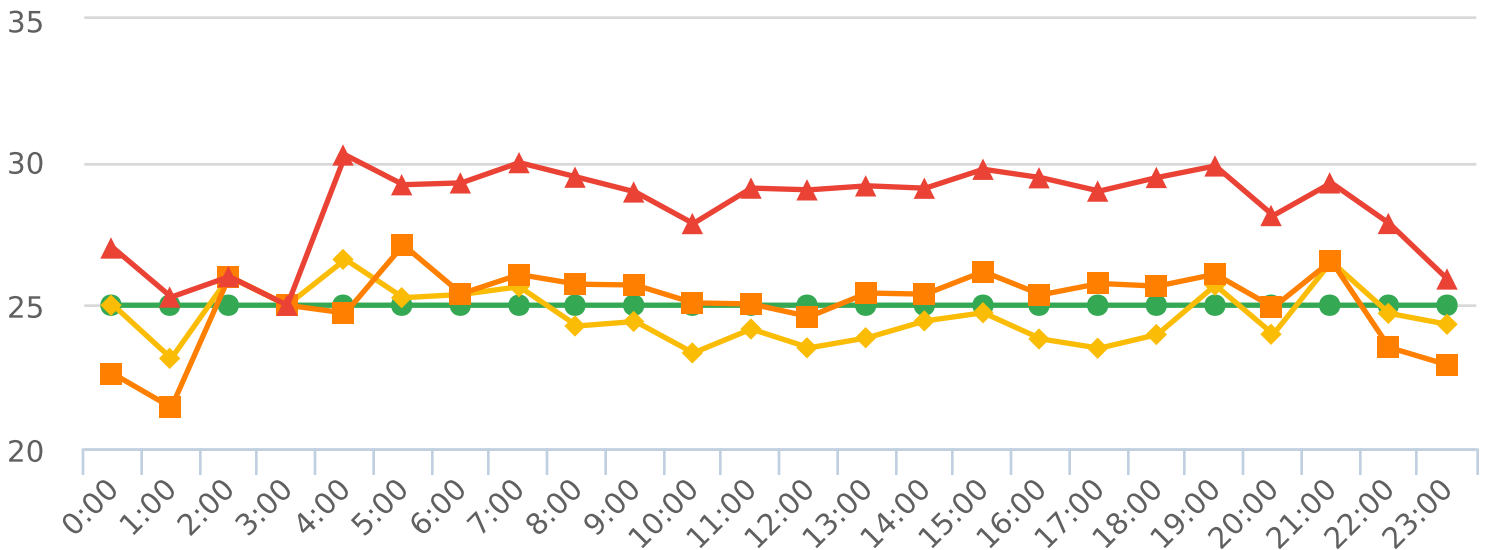
Overall Summary

Total Days of Data: 7
 Speed Limit: 25
 Average Speed: 24.28
 50th Percentile Speed: 25.43
 85th Percentile Speed: 29.14
 Pace Speed Range: 21-31

Minimum Speed: 5
 Maximum Speed: 41
 Display Mode: Speed Display
 Average Volume per Day: 418.3
 Total Volume: 2928



■ Violators
 ■ Inside Threshold
 ■ Compliant
 ■ Vehicles Slowed
 ■ Other



● Speed Limit
 ◆ Average Speed
 ■ 50% Speed
 ▲ 85% Speed



Extended Speed Summary

Ronda Road, 9W - Ronda Rd. at Spruance Intersection, WB

Start: 2021-06-21

End: 2021-06-27

Times: 0:00-23:59

Violation Threshold: Speed Limit + 10

Speed Range: 1 to 100

Overall Summary

Total Days of Data: 7

Speed Limit: 25

Average Speed: 26.01

50th Percentile Speed: 26.04

85th Percentile Speed: 30.06

Pace Speed Range: 21-31

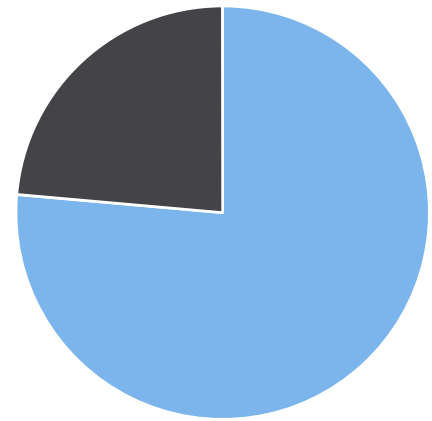
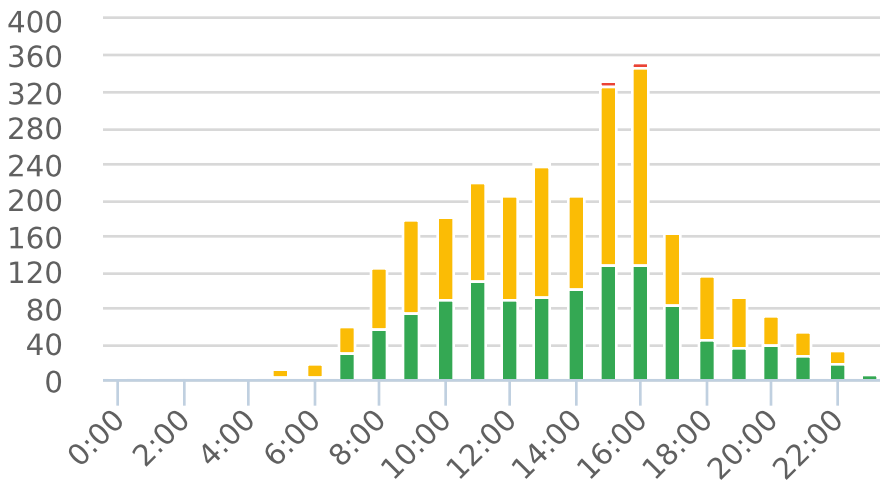
Minimum Speed: 6

Maximum Speed: 42

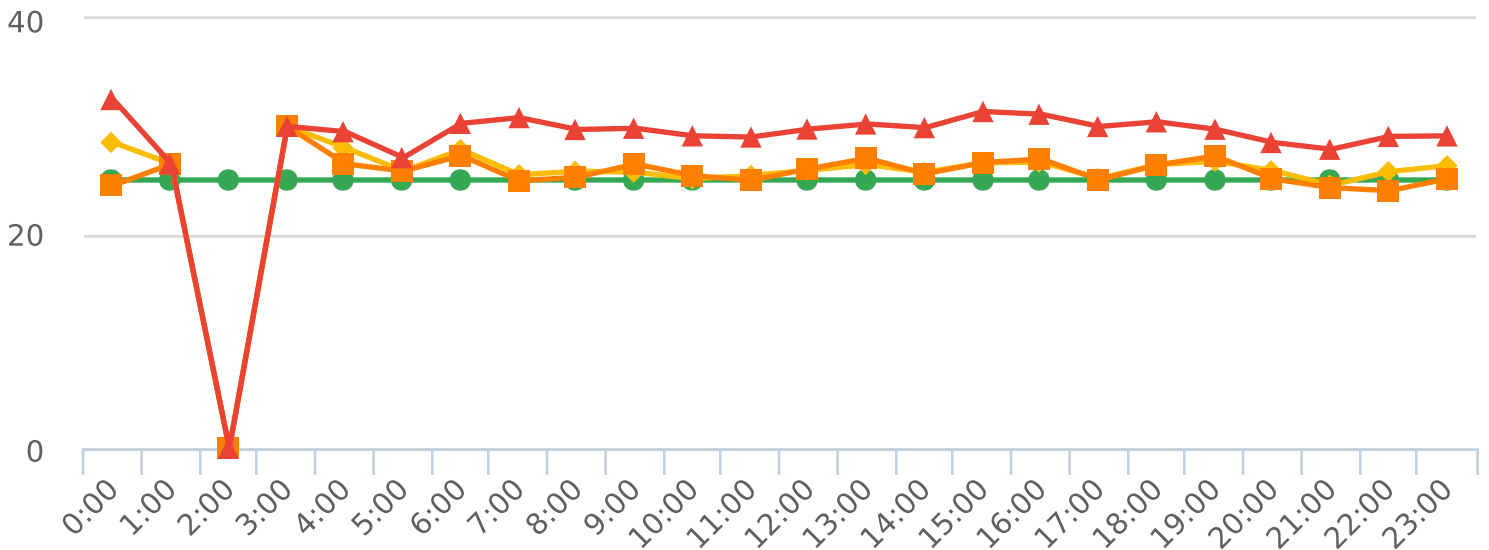
Display Mode: Speed Display

Average Volume per Day: 383.4

Total Volume: 2684



■ Violators
 ■ Inside Threshold
 ■ Compliant
 ■ Vehicles Slowed
 ■ Other



● Speed Limit
 ◆ Average Speed
 ■ 50% Speed
 ▲ 85% Speed



Extended Speed Summary

Sunridge Road, 10N - Sunridge Rd. , NB

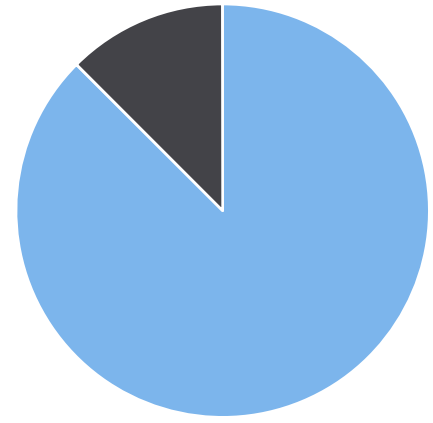
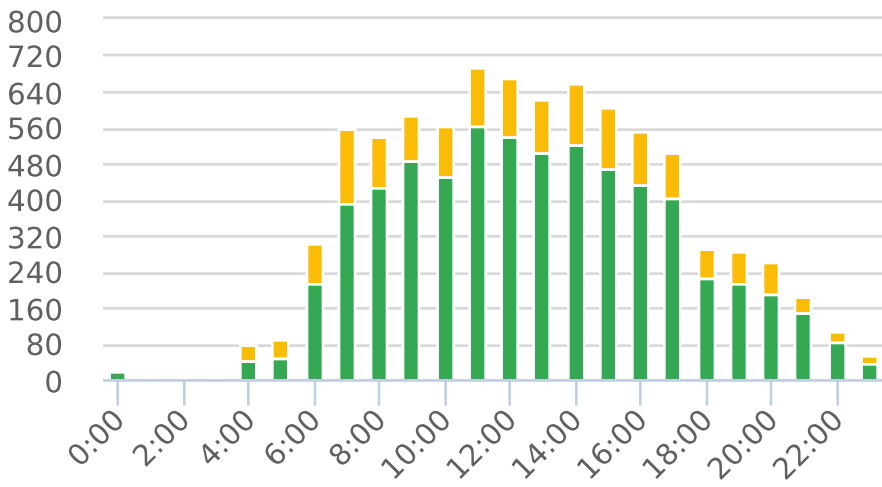
Start: 2021-06-14
 End: 2021-06-20
 Times: 0:00-23:59

Violation Threshold: Speed Limit + 10
 Speed Range: 1 to 100

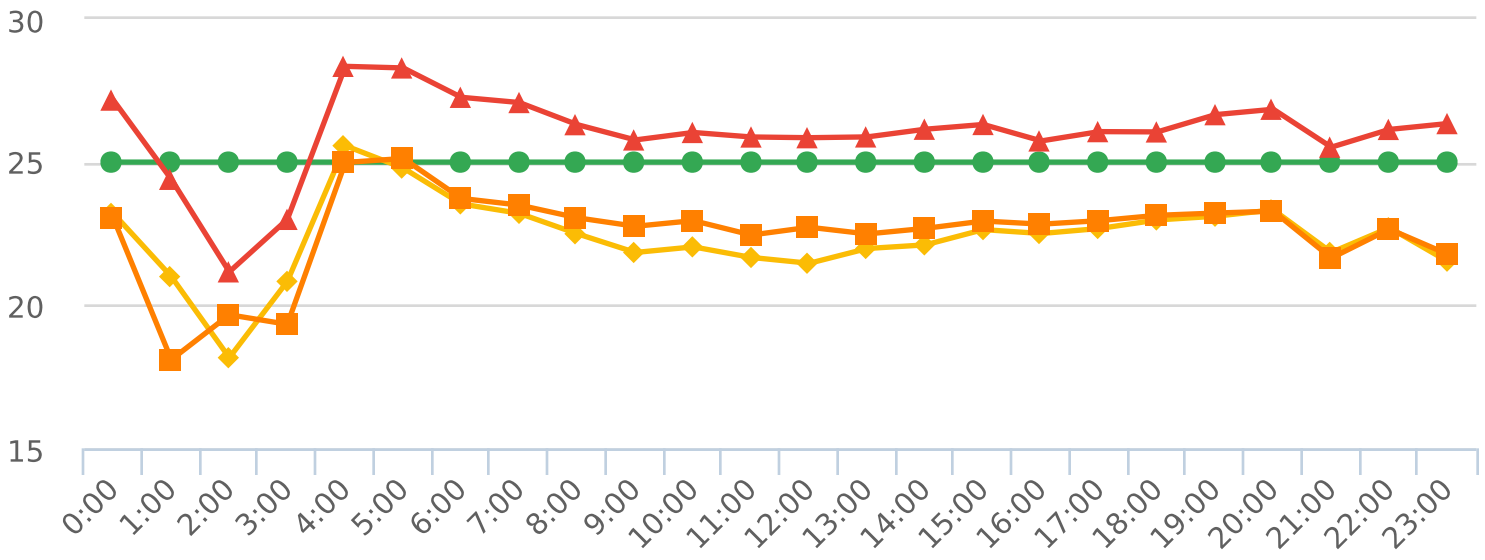
Overall Summary

Total Days of Data: 7
 Speed Limit: 25
 Average Speed: 22.4
 50th Percentile Speed: 22.9
 85th Percentile Speed: 26.2
 Pace Speed Range: 18-28

Minimum Speed: 5
 Maximum Speed: 37
 Display Mode: Speed Display
 Average Volume per Day: 1176.6
 Total Volume: 8236



■ Violators
 ■ Inside Threshold
 ■ Compliant
 ■ Vehicles Slowed
 ■ Other



● Speed Limit
 ◆ Average Speed
 ■ 50% Speed
 ▲ 85% Speed



Extended Speed Summary

Sunridge Road, 10S - Sunridge Rd., SB

Start: 2021-06-21

End: 2021-06-27

Times: 0:00-23:59

Violation Threshold: Speed Limit + 10

Speed Range: 1 to 100

Overall Summary

Total Days of Data: 7

Speed Limit: 25

Average Speed: 23.88

50th Percentile Speed: 24.81

85th Percentile Speed: 27.98

Pace Speed Range: 20-30

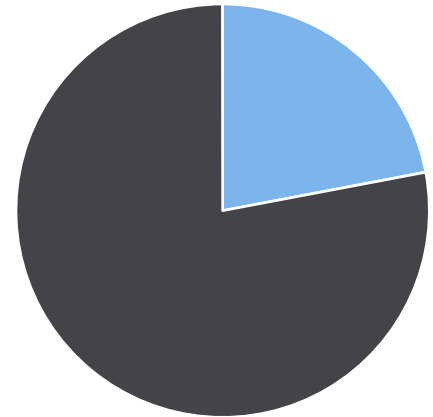
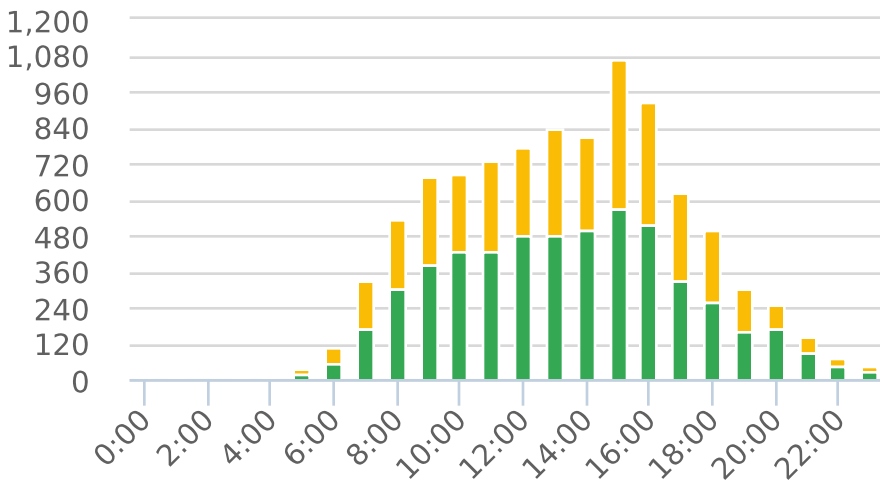
Minimum Speed: 5

Maximum Speed: 68

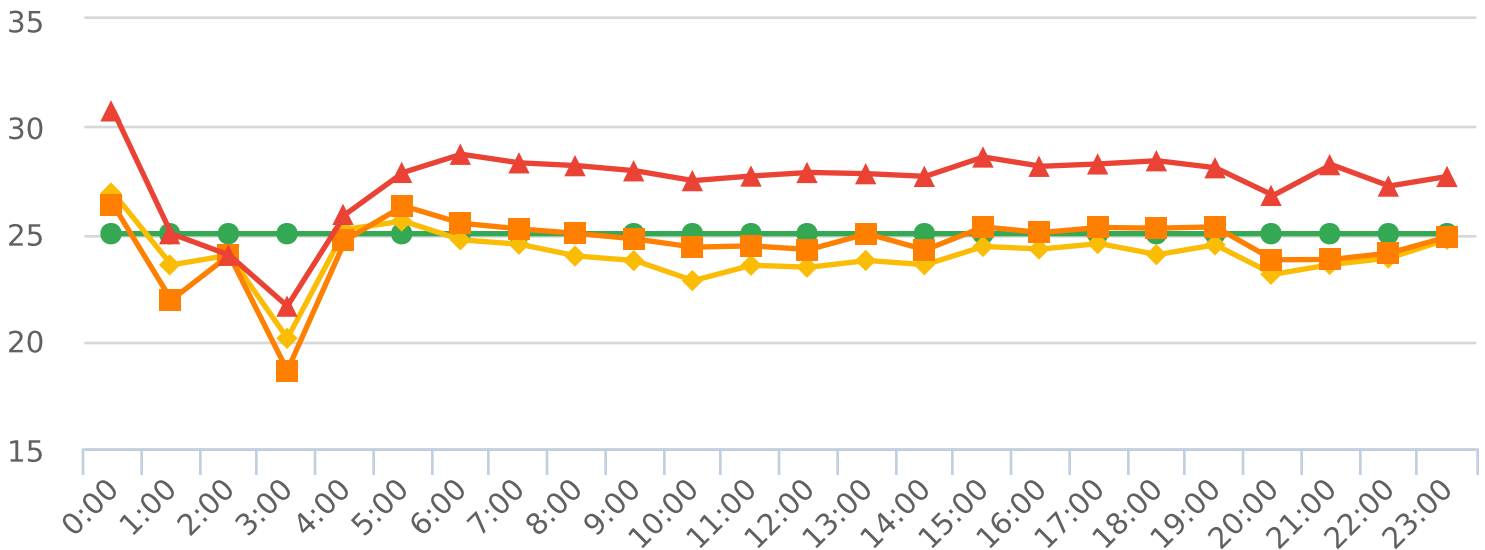
Display Mode: Speed Display

Average Volume per Day: 1354.4

Total Volume: 9481



■ Violators
 ■ Inside Threshold
 ■ Compliant
 ■ Vehicles Slowed
 ■ Other



● Speed Limit
 ◆ Average Speed
 ■ 50% Speed
 ▲ 85% Speed



Extended Speed Summary

22N Congress Nearby Majella Rd., NB

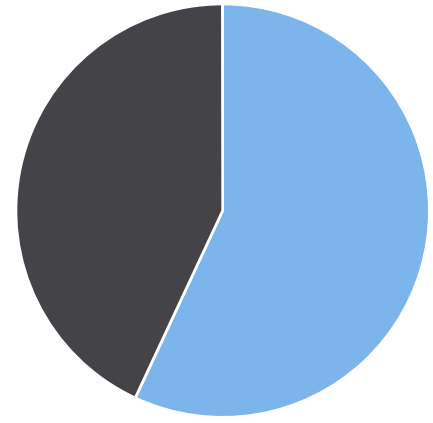
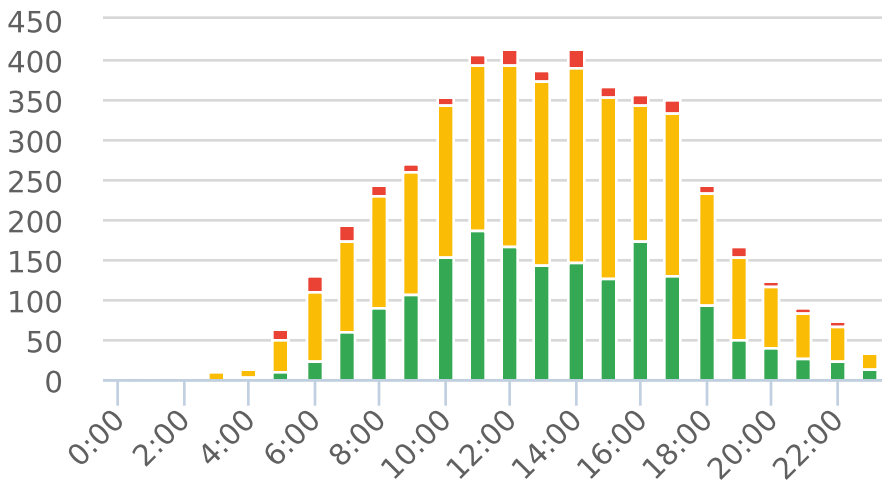
Start: 2021-06-14
 End: 2021-06-20
 Times: 0:00-23:59

Violation Threshold: Speed Limit + 10
 Speed Range: 1 to 100

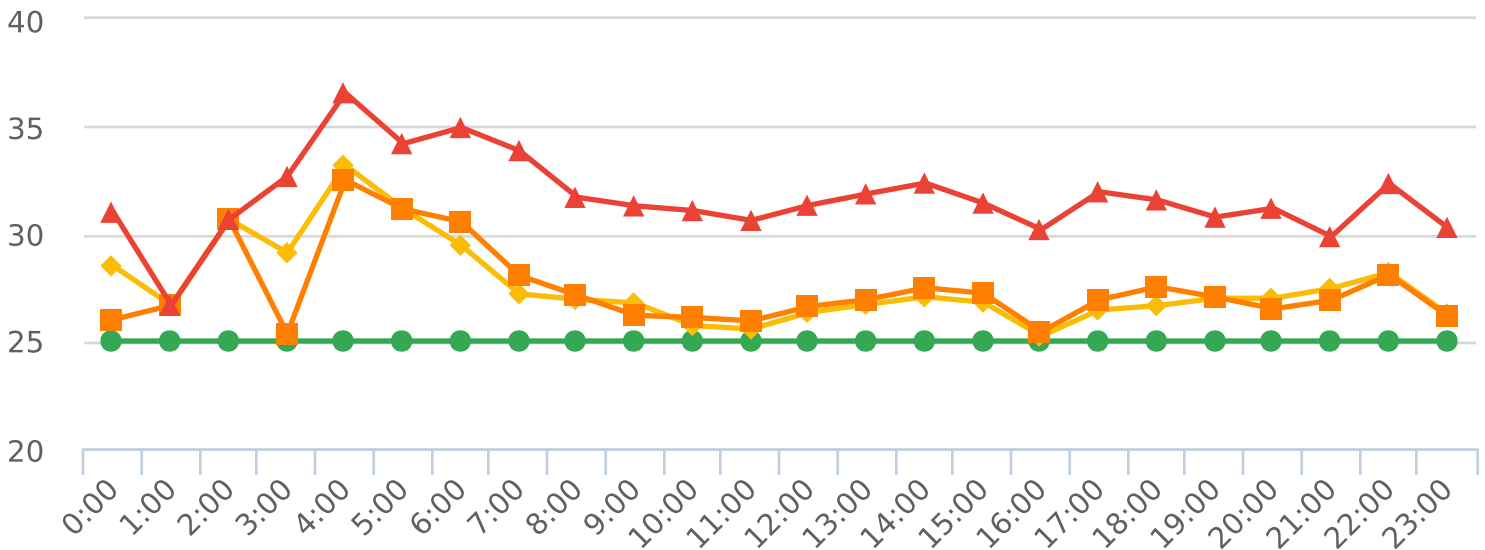
Overall Summary

Total Days of Data: 7
 Speed Limit: 25
 Average Speed: 26.66
 50th Percentile Speed: 26.93
 85th Percentile Speed: 31.6
 Pace Speed Range: 22-32

Minimum Speed: 5
 Maximum Speed: 52
 Display Mode: Speed Display
 Average Volume per Day: 673.3
 Total Volume: 4713



■ Violators
 ■ Inside Threshold
 ■ Compliant
 ■ Vehicles Slowed
 ■ Other



● Speed Limit
 ◆ Average Speed
 ■ 50% Speed
 ▲ 85% Speed



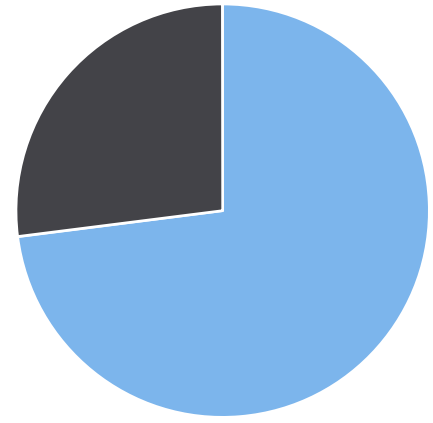
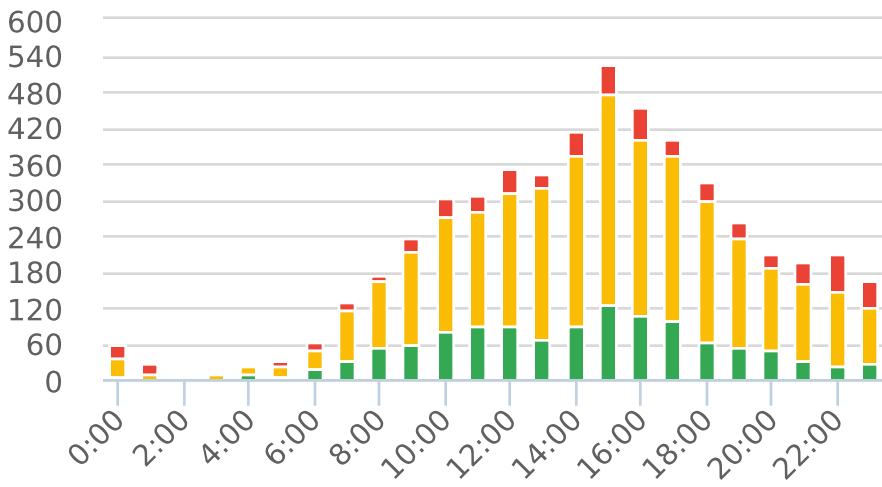
Start: 2021-06-21
 End: 2021-06-27
 Times: 0:00-23:59

Violation Threshold: Speed Limit + 10
 Speed Range: 1 to 100

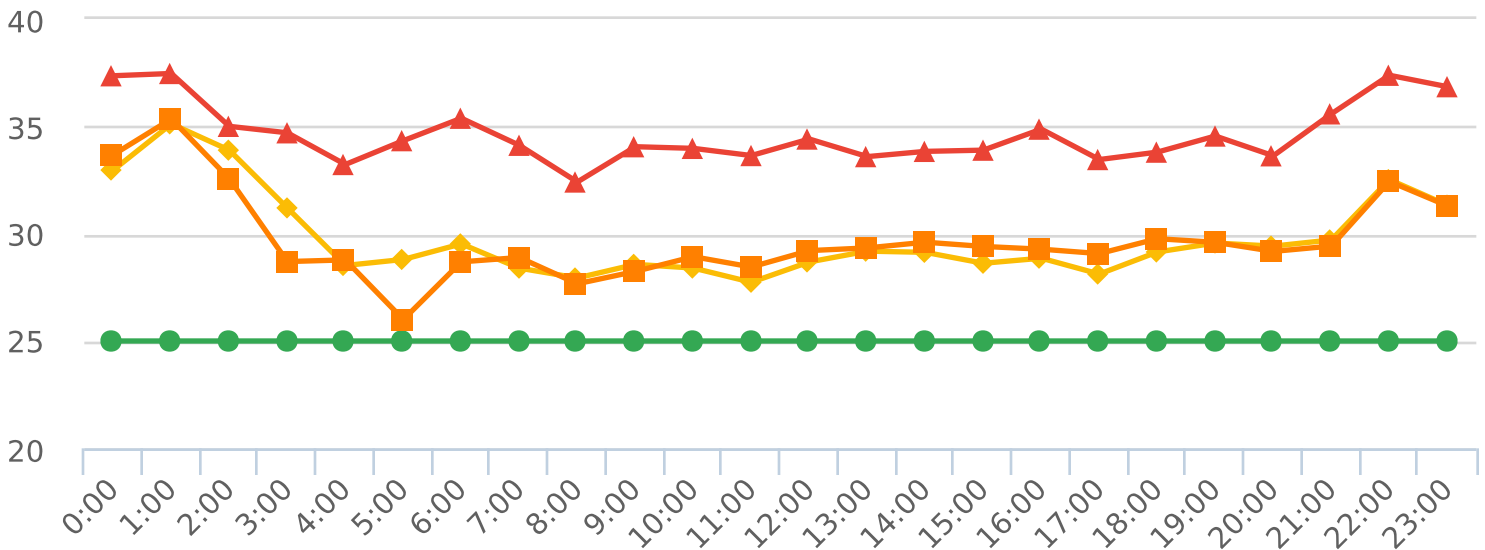
Overall Summary

Total Days of Data: 7
 Speed Limit: 25
 Average Speed: 29.09
 50th Percentile Speed: 29.41
 85th Percentile Speed: 34.29
 Pace Speed Range: 25-35

Minimum Speed: 5
 Maximum Speed: 56
 Display Mode: Speed Display, Unknown
 Average Volume per Day: 745.4
 Total Volume: 5218



■ Violators
 ■ Inside Threshold
 ■ Compliant
 ■ Vehicles Slowed
 ■ Other



● Speed Limit
 ◆ Average Speed
 ■ 50% Speed
 ▲ 85% Speed



Extended Speed Summary

Crespi Lane, 12N - Crespi Ln. near Del Ciervo , NB

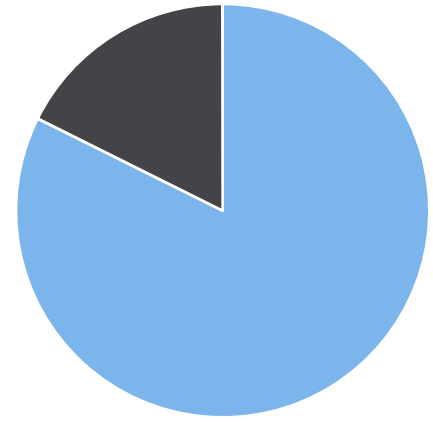
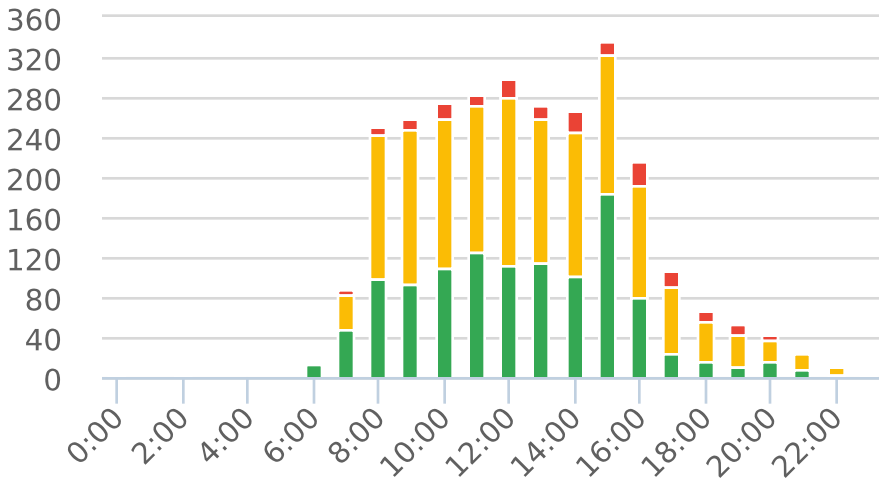
Start: 2021-06-14
 End: 2021-06-20
 Times: 0:00-23:59

Violation Threshold: Speed Limit + 10
 Speed Range: 1 to 100

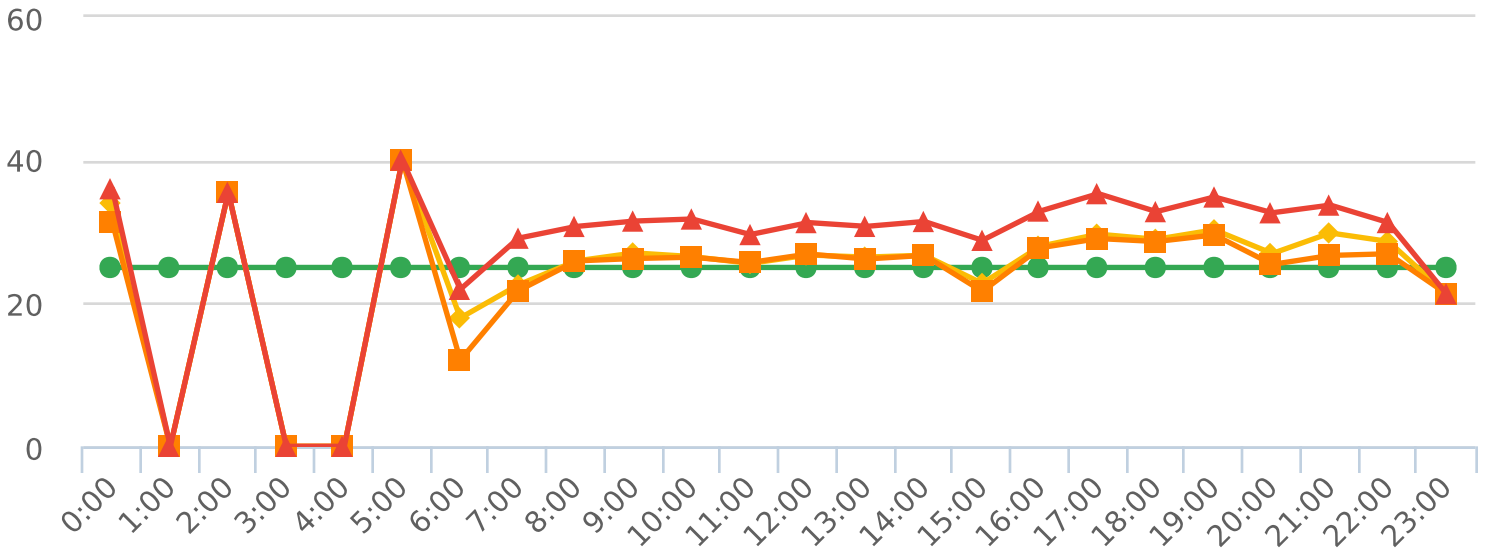
Overall Summary

Total Days of Data: 7
 Speed Limit: 25
 Average Speed: 26.25
 50th Percentile Speed: 25.86
 85th Percentile Speed: 31.09
 Pace Speed Range: 22-32

Minimum Speed: 5
 Maximum Speed: 53
 Display Mode: Speed Display
 Average Volume per Day: 410.9
 Total Volume: 2876



■ Violators
 ■ Inside Threshold
 ■ Compliant
 ■ Vehicles Slowed
 ■ Other



● Speed Limit
 ◆ Average Speed
 ■ 50% Speed
 ▲ 85% Speed



Extended Speed Summary

Crespi Lane, 12S - Crespi Ln. near Del Ciervo, SB

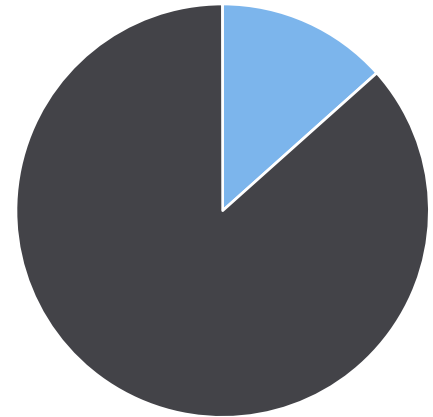
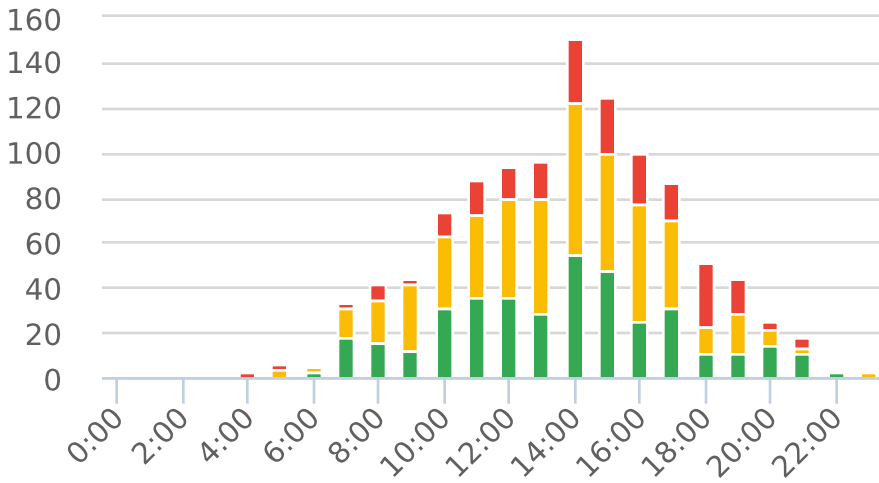
Start: 2021-06-21
 End: 2021-06-27
 Times: 0:00-23:59

Violation Threshold: Speed Limit + 10
 Speed Range: 1 to 100

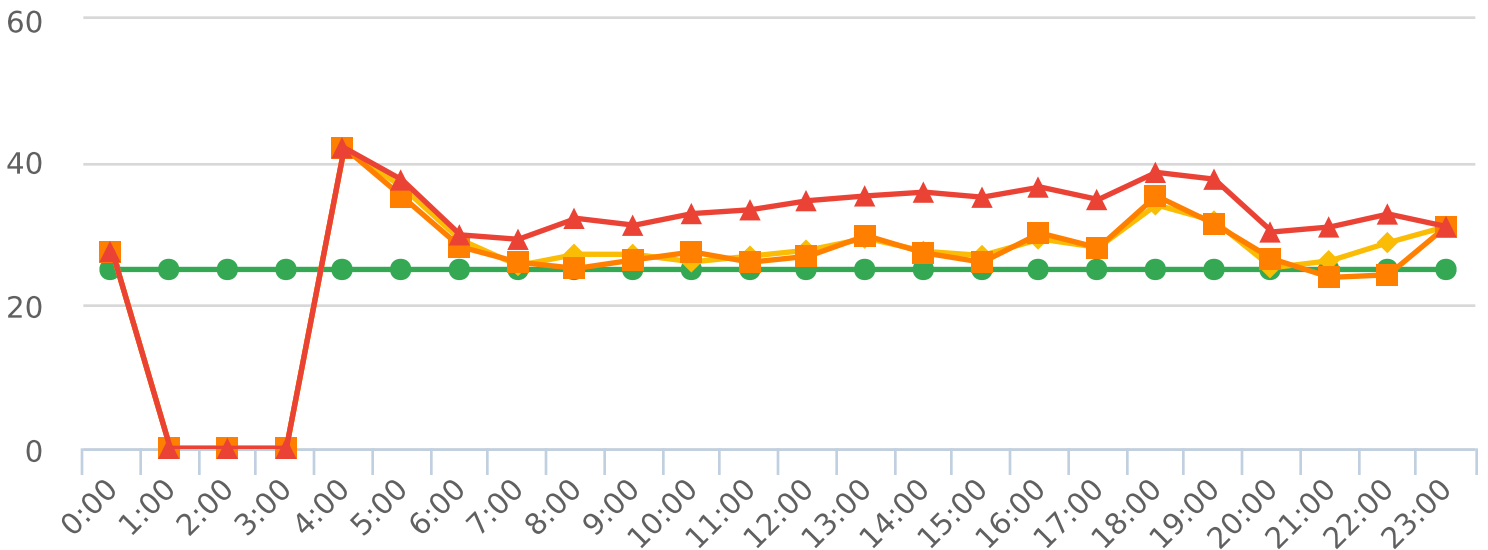
Overall Summary

Total Days of Data: 7
 Speed Limit: 25
 Average Speed: 28.09
 50th Percentile Speed: 27.92
 85th Percentile Speed: 34.58
 Pace Speed Range: 24-34

Minimum Speed: 5
 Maximum Speed: 62
 Display Mode: Speed Display
 Average Volume per Day: 155.9
 Total Volume: 1091



■ Violators
 ■ Inside Threshold
 ■ Compliant
 ■ Vehicles Slowed
 ■ Other



● Speed Limit
 ◆ Average Speed
 ■ 50% Speed
 ▲ 85% Speed



Extended Speed Summary

17 Mile Dr, 13N - near Ocean Rd., NB

Start: 2021-06-28

End: 2021-07-04

Times: 0:00-23:59

Violation Threshold: Speed Limit + 10

Speed Range: 1 to 100

Overall Summary

Total Days of Data: 7

Speed Limit: 25

Average Speed: 30.69

50th Percentile Speed: 30.82

85th Percentile Speed: 35.67

Pace Speed Range: 26-36

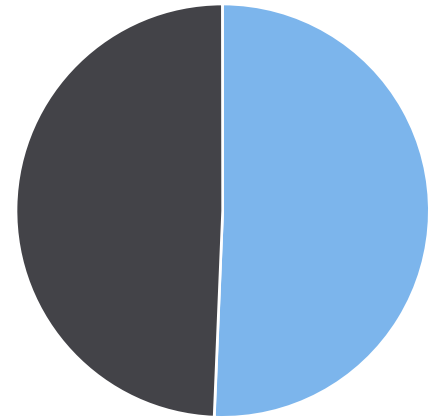
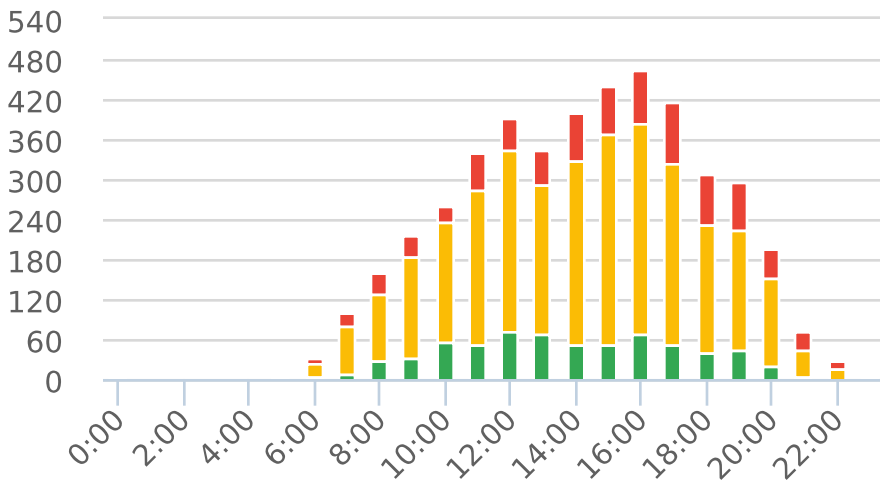
Minimum Speed: 5

Maximum Speed: 59

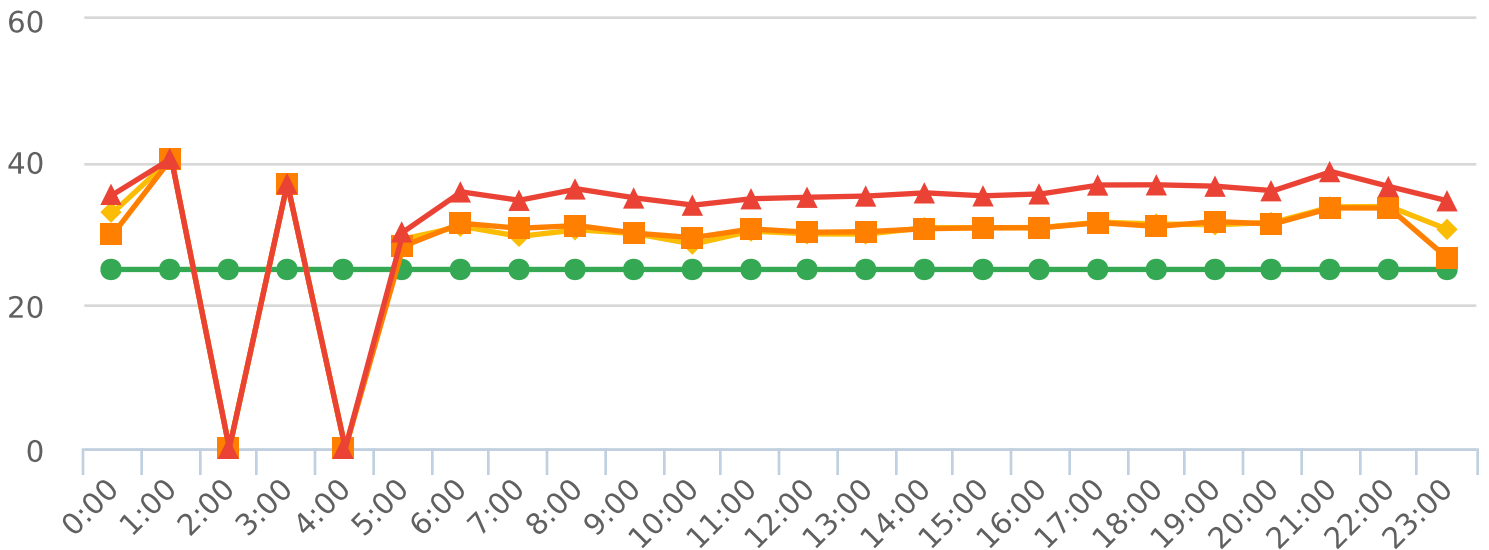
Display Mode: Speed Display

Average Volume per Day: 640.4

Total Volume: 4483



■ **Violators**
 ■ **Inside Threshold**
 ■ **Compliant**
 ■ **Vehicles Slowed**
 ■ **Other**



● **Speed Limit**
 ◆ **Average Speed**
 ■ **50% Speed**
 ▲ **85% Speed**



Extended Speed Summary

Sundridge Rd. 15N (infront of 4114, close to Chamisal), NB

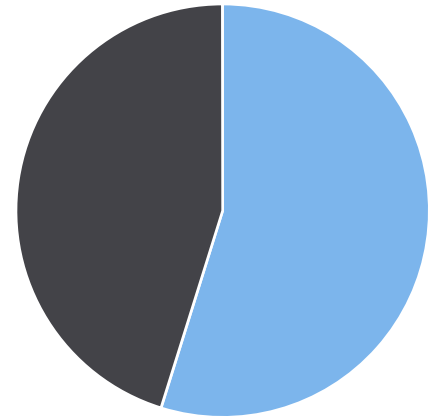
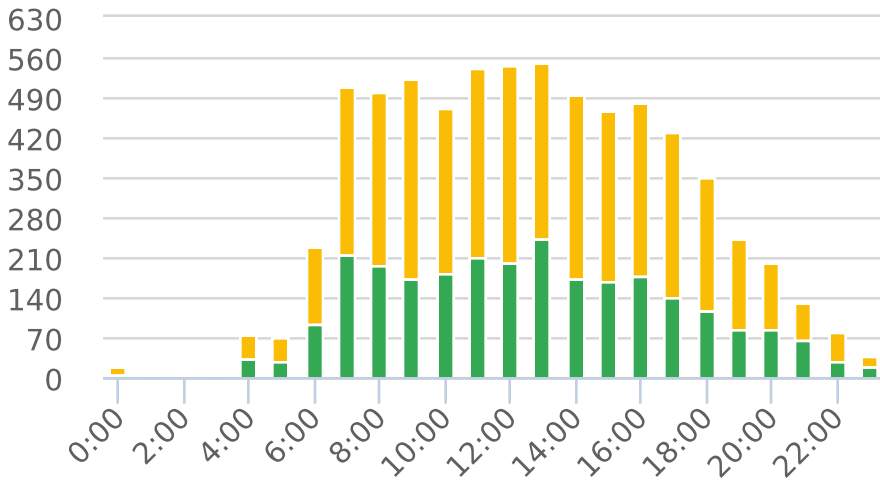
Start: 2021-06-28
 End: 2021-07-04
 Times: 0:00-23:59

Violation Threshold: Speed Limit + 10
 Speed Range: 1 to 100

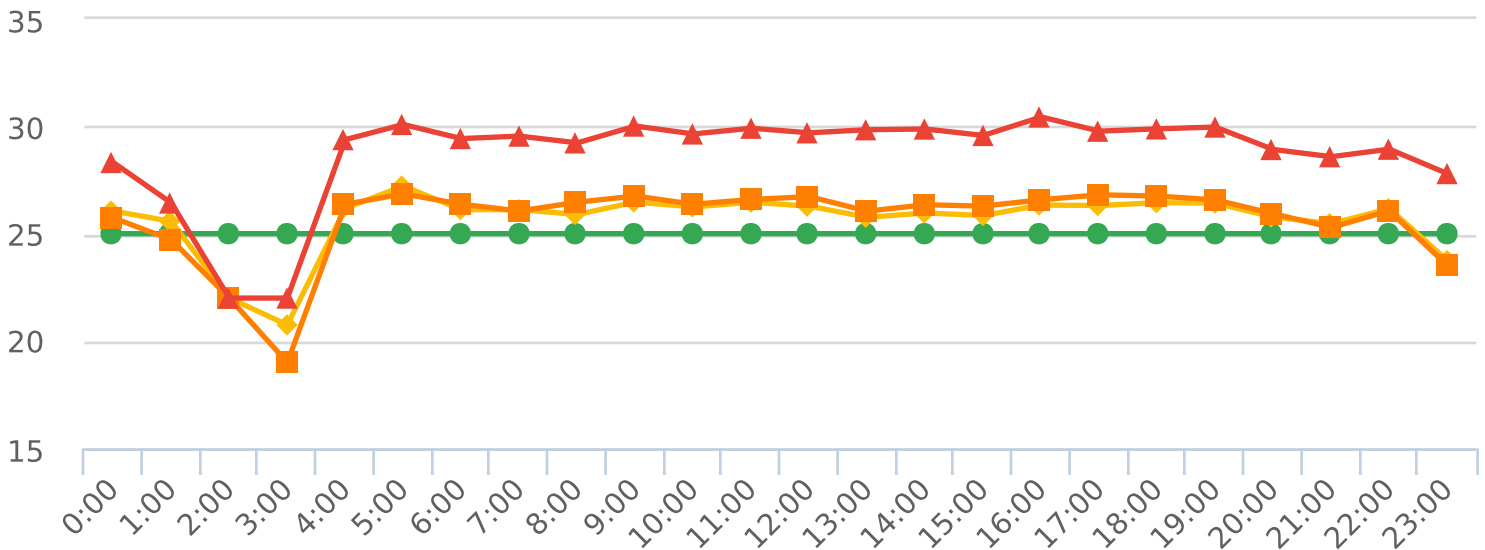
Overall Summary

Total Days of Data: 7
 Speed Limit: 25
 Average Speed: 26.14
 50th Percentile Speed: 26.4
 85th Percentile Speed: 29.69
 Pace Speed Range: 22-32

Minimum Speed: 5
 Maximum Speed: 43
 Display Mode: Speed Display
 Average Volume per Day: 1001.7
 Total Volume: 7012



■ Violators
 ■ Inside Threshold
 ■ Compliant
 ■ Vehicles Slowed
 ■ Other



● Speed Limit
 ◆ Average Speed
 ■ 50% Speed
 ▲ 85% Speed



Extended Speed Summary

Sunset and El Bosque Dr., 16N - intersection, NB

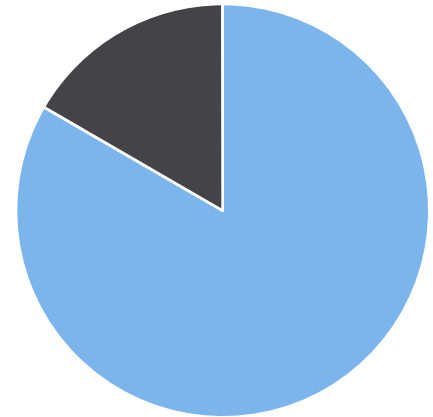
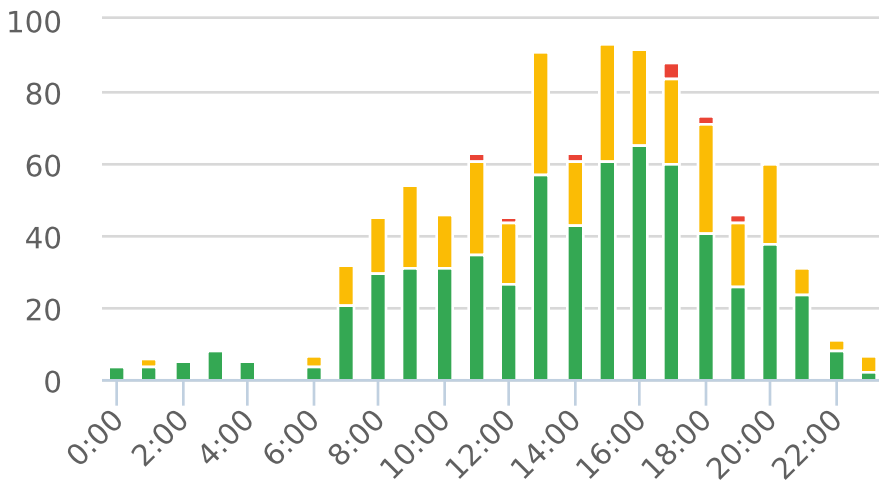
Start: 2021-06-28
 End: 2021-07-04
 Times: 0:00-23:59

Violation Threshold: Speed Limit + 10
 Speed Range: 1 to 100

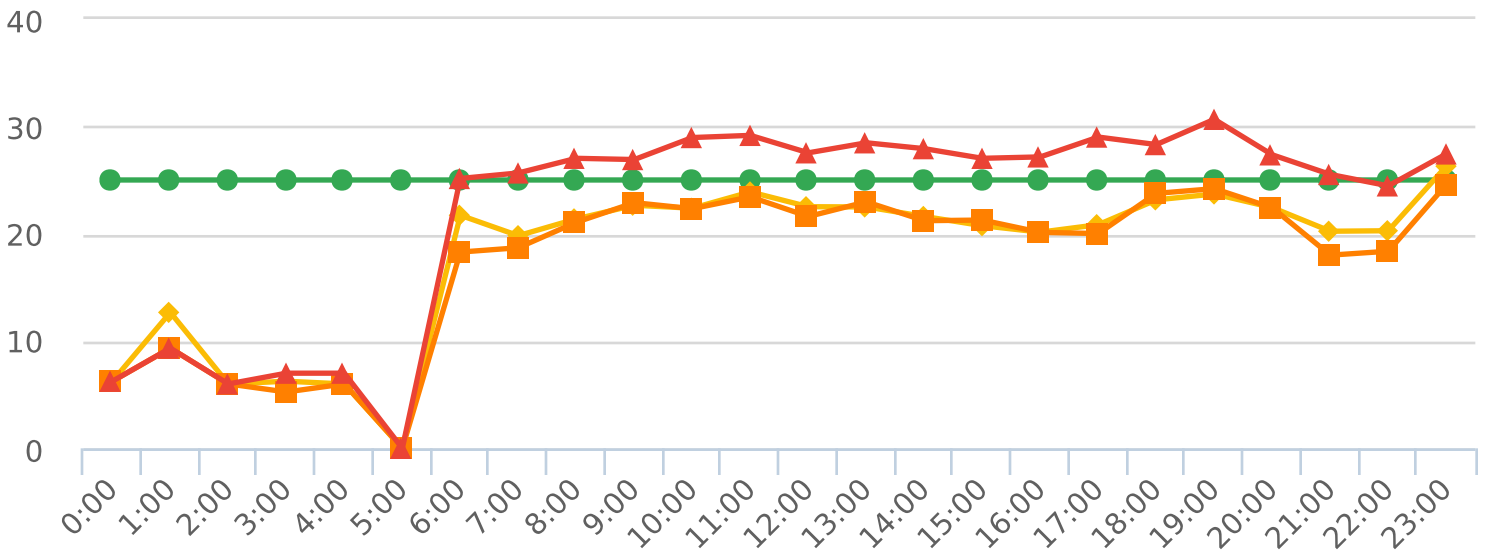
Overall Summary

Total Days of Data: 7
 Speed Limit: 25
 Average Speed: 21.45
 50th Percentile Speed: 21.24
 85th Percentile Speed: 27.24
 Pace Speed Range: 18-28

Minimum Speed: 5
 Maximum Speed: 91
 Display Mode: Speed Display
 Average Volume per Day: 139.6
 Total Volume: 977



■ Violators
 ■ Inside Threshold
 ■ Compliant
 ■ Vehicles Slowed
 ■ Other



● Speed Limit
 ◆ Average Speed
 ■ 50% Speed
 ▲ 85% Speed